558

सत्यमेव जयते

CENSUS OF INDIA, 1961

VOLUME IX

MADRAS

PART X-III

DISTRICT CENSUS HANDBOOK

SOUTH ARCOT

Vol. II

P. K. NAMBIAR
OF THE INDIAN ADMINISTRATIVE SERVICE
SUPERINTENDENT OF CENSUS OPERATIONS, MADRAS

80

1965

Price Rs. 12-00

CENSUS OF INDIA, 1961

VOLUME IX

MADRAS

PART X-III

DISTRICT CENSUS HANDBOOK

SOUTH ARCOT

Vol. II

P. K. NAMBIAR
OF THE INDIAN ADMINISTRATIVE SERVICE
SUPERINTENDENT OF CENSUS OPERATIONS, MADRAS

1965

Price Rs. 12-00

This is the second part of the District Census Handbook on South Arcot containing the following statistical information—

1 Village Directory

2 Official Statistics

3 Gazetteer of Place Names

4 Calendar of Outstanding Occurrences

It also contains eight taluk maps.

I wish to acknowledge the able assistance given by the following members of my staff in the preparation and presentation of the statistics contained in this volume :

Sri D. Ranganathan, Tabulation Officer

Sri A. V. Vallinathan, Statistical Assistant

Sri C. K. Somasundaran, Upper Division Clerk

Sri C. Gangadharan, Lower Division Clerk

Smt. V. Prabhavathi, Lower Division Clerk

I also wish to place on record my appreciation of the good work done by the Alamu Printing Works, Madras in printing this volume in record time.

P. K. NAMBIAR,

Superintendent of Census Operations

		PAGES
Table 12	Total out-turn of Selected Crops	558
Table 13	Average yield per acre for different commodities ...	558
Table 14	Monthly average wholesale prices of staple products ...	559—562
Table 15	Average retail prices of principal foodgrains in fair-price Shops ...	563—564
Table 16	Livestock Census data	565
Table 17	Utilisation of principal classes of livestock	566
Table 18	Number of Veterinary Institutions, livestock farms etc....	567
Table 19	Estimated production of milk	567
	Industry and Labour	
Table 20	Statistics relating to the Employment Exchange offices ...	567
Table 21	Growth of factories in various sectors	568
Table 22	Employment in Textile and Non-Textile factories ...	568
Table 23	Factories classified by industry with average daily number of workers ...	569—571
	Education	
Table 24	Educational institutions and pupils	572—577
Table 25	Alphabetical list of Colleges	578
Table 26	Institution for Technical Education	578
Table 27	Alphabetical list of High Schools	579—581
Table 28	Details of Libraries and Reading Room facilities ...	581
	Public Health and Medical	
Table 29	Registered Births...	582
Table 30	Deaths due to specified causes	583—586
Table 31	Details of Anti-adulteration activities	587
Table 31(a)	Details of Urban and Protected Water Supply Schemes taken up in the district ...	587
Table 32	Maternity and Child Welfare Centres	587
Table 33	Medical facilities available in the district	588—592
	Law and Order	
Table 34	Number of Judicial Officers in the district	592
Table 35	Number of Civil and Criminal cases tried and disposed of ...	593
Table 36	Strength of Police Force	593
Table 37	The number of Police Stations	593
Table 38	List of Police Stations and Out-Posts	594—595
Table 39	Details of Criminal Justice	596—601
Table 40	Number of Jails and average number of prisoners ...	600—601

		PAGES
	Communication	
Table 41	Mileage of different categories of roads	602
Table 42	Mileage of extra Municipal and Municipal roads maintained by public authorities ...	602
Table 43	The number of Motor Vehicles taxed	602
Table 44	Location of Tourist/Rest Houses run by the Municipalities ...	602
Table 45	List of Public Works Department Bungalows ...	603
Table 46	Tourist/Inspection Bungalows maintained by Highways and Rural Works Department	603
Table 47	Railway Stations in the district and distance from State and Taluk Headquarters ...	604—605
Table 48	Railway Stations and various amenities provided ...	606
Table 49	Number of Post and Telegraph Offices	607
Table 50	List of Villages and Towns with Post Offices ...	607—615
	Miscellaneous	
Table 51	Cost of living index numbers	616
Table 52	Receipts from Sales Tax	616
Table 53	Receipts from Stamp duty and Landrevenue ...	617
Table 54	Excise revenue from various items	617
Table 55	Gross sale of Small Saving Scheme Securities ...	617
Table 56	Life Insurance statistics	618
Table 57	Particulars of registered documents and value of properties transferred ...	618
Table 58	The number and Location of Branch Offices of Scheduled and Non-Scheduled Banks incorporated outside Madras State ...	619
Table 59	The number of Entertainment Halls, Spectators, receipt there from etc. ...	619
Table 60	Number of Cinema Theatres, films exhibited, tickets issued etc. ...	620
Table 61	Number of Printing Presses at work ...	620
Table 62	Details of Forest-area	620
Table 63	Statistics relating to Community Development programme ...	621—622
Table 64	Statistics relating to Credit and non-credit Co-operative Socities ...	623
Table 65	Particulars of Ancient Monuments	624—625
Table 66	Protected Monuments	626—628

PAGES

PART VI

GAZETTEER OF PLACE NAMES AND CALENDAR OF OUTSTANDING OCCURRENCES

Gazetteer of place names	631—636
Calendar of important events and outstanding occurrences ...	637

MAPS

			Facing page
1	Map of	Gingee Taluk	26
2	,,	Tindivanam Taluk	64
3	,,	Villupuram Taluk	122
4	,,	Tirukoilur Taluk	178
5	,,	Kallakurichi Taluk	242
6	,,	Vriddhachalam Taluk	305
7	,,	Cuddalore Taluk	363
8	,,	Chidambaram Taluk	447

PART IV

PANCHAYAT BLOCKS AND VILLAGE DIRECTORY

VILLAGE DIRECTORY

INTRODUCTION

This is an abstract giving a complete list of all villages and towns in each taluk in the district along with the distribution of population by sex and various categories of workers. Village-wise statistics embodying the results of Census were first compiled and published in 1872 and this has been the regular feature of every census except in 1941 when owing to war conditions no village-wise data was tabulated. The particulars however were restricted to total population by sex and religion. A radical change was introduced in 1951 when population was classified into various livelihood classes in each village. In the case of Urban areas, data was presented in respect of each ward, locality or division. (But in 1961 Census, information has been compiled for each enumerator's block in the case of Urban areas). Consequent on the shift in emphasis from income or economic independence, in earlier Censuses, especially in 1951, to actual work irrespective of remuneration, the livelihood classes shown in the rural statistics of 1951 have undergone a complete change, giving place to ten important categories as indicated below :—

I. Working as Cultivator

II. Working as Agricultural labourer

III. Working in Mining, Quarrying, Livestock, Forestry, Fishing, Hunting, and Plantations, Orchards and allied activities

IV. Working at Household Industry

V. Working in Manufacturing other than Household Industry

VI. Working in Construction

VII. Working in Trade and Commerce

VIII. Working in Transport, Storage, and Communications

IX. Working in Other Services

X. Non-workers

Apart from the above major differences between the 1951 village-wise particulars and the present scheme, the other minor deviation is the omission of particulars "Institutional and Houseless Population" from the list though taluk-wise information has been tabulated and shown elsewhere. The proportion of such houseless and institutional population to total population is infinitesimal in the case of our villages and very negligible in the case of all towns having a population of less than 2—3 lakhs, that omission of this data does not in any way minimise the value of this publication.

Apart from these particulars certain additional and special particulars have been incorporated. In order to assess the extent to which the basic amenities are available in every village which go to make it self-contained and self-sufficient, village-wise particulars regarding the availability of educational, medical, irrigational and other facilities were called for from the Tahsildars and Block Development Officers and incorporated in the table. The development activities in rural areas are reflected in the existence of Primary schools, Middle schools, High schools, Higher Institutions including colleges, Dispensaries, Rural Health Centres and Hospitals, Maternity and Child Welfare Centres, Post Offices etc. These data have been shown immediately next to the names of villages in suitable notations, the explanations for which are given at the end.

Apart from this information, a few statements have been prepared based on authentic sources as indicated below :—

STATEMENT I

Prior to enumeration in March 1961, a detailed listing of all houses was conducted in October 1960 when essential data relating to industrial establishments were collected, the complete details of which have been presented in a separate volume entitled Housing Reports and Tables. But the volume is restricted to district-wise particulars relating to industries classified by number of persons working, kind of fuel used etc. But it was felt that the types of industries existing in each village would provide valuable information and therefore village-wise lists of industries classified according to Indian Standard Industrial Classification are presented in this statement. Only the total number of units in each of the different types of industry is furnished for each village. But in the case of Urban areas similar information has been furnished only in respect of towns with a population of over 50,000 and for Urban sectors of the taluks as a whole.

STATEMENT II

This refers to the type of soil and type of terrain whether hilly, river basin, high or low, sources of irrigation, important wet and dry crops and the value of such lands. Since it is too cumbersome to present the data for each village, figures have been presented for convenient groups of villages, selected for geographical and geological contiguity.

An alphabetical list of villages and another list of Panchayat Union Blocks with their population are also presented separately for each taluk.

STATEMENT I

INDUSTRIAL ESTABLISHMENTS

For the convenience of the reader this statement is presented in the following manner. Initially the total number of establishments in the District, both Rural and Urban is furnished. Then figures are separately indicated for Urban areas of each taluk. Next we have presented the figures for the urban areas, having population more than 50,000 in each taluk of the District. Lastly we have given the total figures for industrial establishments for rural areas in each taluk followed by the figures for every village in the taluk.

Figures in brackets indicate the total number of establishments pertaining to the type for which the industrial code number is given. Readers are invited to refer to the industrial classification given at the end of this statement which furnishes the key to this Code.

SOUTH ARCOT DISTRICT

Total: (Rural and Urban) 200 (574), 202 (5), 204 (1), 205 (65), 207 (99), 209 (27), 214 (127), 215 (8), 216 (2), 218 (20), 220 (5), 221 (6), 222 (2), 225 (4), 230 (2), 231 (13), 232 (2), 233 (23), 235 (3,052), 236 (1), 237 (1), 239 (1), 240 (1), 241 (1), 244 (2), 255 (9), 264 (4), 266 (2), 270 (1), 273 (712), 277 (2), 278 (1), 279 (1), 280 (38), 281 (67), 282 (187), 284 (2), 287 (1), 288 (191), 289 (39), 290 (1), 301 (17), 302 (58), 303 (3), 310 (19), 311 (49), 313 (5), 315 (1), 320 (23), 322 (1), 331 (2), 332 (6), 333 (3), 334 (1), 335 (1), 336 (9), 340 (1), 341 (12), 342 (2), 345 (1), 350 (274), 351 (2), 353 (1), 356 (3), 360 (8), 363 (5), 365 (96), 366 (2), 367 (10), 368 (37), 369 (461), 371 (2), 374 (4), 377 (2), 378 (6), 379 (5), 382 (1), 383 (19), 384 (80), 386 (8), 388 (545), 389 (18), 390 (1), 392 (41), 393 (610), 394 (5), 399 (68).

Total Establishments: 7,830

Rural: 200 (361), 202 (4), 204 (1), 205 (8), 207 (52), 209 (17), 214 (67), 218 (2), 222 (2), 230 (1), 231 (4), 232 (2), 233 (2), 235 (2,028), 236 (1), 240 (1), 244 (2), 255 (9), 264 (2), 266 (2), 273 (217), 278 (1), 280 (5), 281 (37), 282 (164), 284 (2), 288 (190), 289 (35), 290 (1), 302 (5), 310 (17), 311 (19), 315 (1), 320 (2), 331 (1), 336 (1), 340 (1), 341 (7), 343 (2), 350 (230), 351 (1), 353 (1), 360 (7), 363 (4), 365 (56), 367 (4), 368 (11), 369 (310), 374 (1), 378 (3), 379 (1), 382 (1), 384 (4), 386 (7), 388 (270), 389 (10), 392 (4), 393 (263), 394 (1), 399 (29).

Total Establishments: 4,494

Urban: 200 (213), 202 (1), 205 (57), 207 (47), 209 (10), 214 (60), 215 (8), 216 (2), 218 (18), 220 (5), 221 (6), 225 (4), 230 (1), 231 (9), 233 (21), 235 (1,024), 237 (1), 239 (1), 241 (1), 264 (2), 270 (1), 273 (495), 277 (2), 279 (1), 280 (33), 281 (30), 282 (23), 287 (1), 288 (1), 289 (4), 301 (17), 302 (53), 303 (3), 310 (2), 311 (30), 313 (5), 320 (21), 322 (1), 331 (1), 332 (6), 333 (3), 334 (1), 335 (1), 336 (8), 341 (5), 345 (1), 350 (44), 351 (1), 356 (3), 360 (1), 363 (1), 365 (40), 366 (2), 367 (6), 368 (26), 369 (151), 371 (2), 374 (3), 377 (2), 378 (3), 379 (4), 383 (19), 384 (76), 386 (1), 388 (275), 389 (8), 390 (1), 392 (37), 393 (347), 394 (4), 399 (39).

Total Establishments: 3,336

2. TINDIVANAM TALUK (URBAN)

200 (42), 205 (4), 207 (8), 214 (3), 215 (1), 218 (1), 231 (1), 233 (4), 235 (51), 241 (1), 270 (1), 273 (35), 277 (2), 280 (1), 281 (3), 302 (4), 311 (1), 313 (4), 320 (6), 333 (3), 336 (1), 350 (2), 365 (6), 368 (3), 369 (12), 384 (22), 388 (26), 389 (1), 392 (2), 393 (36), 399 (5).

Total Establishments 292

3. VILLUPURAM TALUK (URBAN)

200 (25), 205 (11), 207 (14), 209 (3), 214 (12), 215 (2), 216 (1), 218 (2), 225 (1), 273 (102), 280 (2), 281 (13), 301 (10), 303 (1), 311 (5), 320 (4), 322 (1), 332 (1), 341 (1), 365 (3), 368 (4), 369 (23), 374 (3), 377 (2), 378 (3), 379 (1), 383 (11), 384 (15), 388 (44), 392 (10), 393 (64), 394 (1).

Total Establishments 395

4. TIRUKKOILUR TALUK (URBAN)

200 (18), 205 (5), 207 (1), 214 (2), 218 (2), 273 (39), 280 (1), 282 (1), 302 (7), 311 (1), 350 (1), 365 (1), 368 (1), 369 (7), 379 (2), 384 (1), 388 (19), 393 (22), 394 (1), 399 (1).

Total Establishments 133

5. KALLAKURICHI TALUK (URBAN)

200 (22), 202 (1), 205 (3), 207 (1), 209 (3), 214 (2), 215 (1), 235 (1), 273 (14), 281 (4), 301 (3), 311 (4), 341 (2), 365 (3), 369 (9), 371 (1), 384 (4), 388 (12), 392 (2), 393 (20), 394 (1).

Total establishments 113

6. VRIDDHACHALAM TALUK (URBAN)

200 (10), 205 (3), 207 (4), 214 (5), 218 (2), 273 (24), 280 (1), 282 (4), 302 (4), 311 (1), 313 (1),

320 (4), 336 (1), 350 (6), 365 (1), 367 (2), 368 (1), 369 (14), 379 (1), 383 (1), 384 (9), 388 (16), 392 (3), 393 (20), 399 (2).

Total establishments 140

7. CUDDALORE TALUK (URBAN)

200 (52), 205 (12), 207 (13), 209 (1), 214 (18), 215 (4), 216 (1), 218 (4), 221 (6), 225 (1), 231 (5), 233 (14), 235 (523), 237 (1), 239 (1), 264 (2), 273 (159), 279 (1), 280 (14), 281 (7), 282 (2), 287 (1), 288 (1), 289 (4), 301 (4), 302 (16), 303 (1), 310 (1), 311 (8), 320 (7), 332 (5), 336 (1), 341 (1), 350 (1), 351 (1), 356 (3), 360 (1), 363 (1), 365 (11), 367 (2), 368 (7), 369 (47), 371 (1), 383 (7), 384 (13), 386 (1), 388 (87), 389 (3), 390 (1), 392 (10), 393 (8), 399 (24).

Total establishments 1,120

8. CHIDAMBARAM TALUK (URBAN)

200 (44), 205 (19), 207 (6), 209 (3), 214 18), 218 (7), 220 (5), 225 (2), 230 (1), 231 (3), 233 (3), 235 (449), 273 (122), 280 (14), 281 (3), 282 (16), 302 (22), 303 (1), 310 (1), 311 (10), 331 (1), 334 (1), 335 (1), 336 (5), 341 (1), 345 (1), 350 (34), 365 (15), 366 (2), 367 (2), 368 (10), 369 (39), 384 (12), 388 (71), 389 (4), 392 (10), 393 (105), 394 (1), 399 (7).

Total establishments 1,071

CUDDALORE MUNICIPALITY

200 (26), 205 (7), 207 (10), 209 (1), 214 (9), 215 (1), 216 (1), 218 (4), 221 (5), 231 (5), 233 (11), 235 (478), 237 (1), 239 (1), 264 (2), 273 (110), 279 (1), 280 (7), 282 (2), 287 (1), 288 (1), 289 (4), 301 (4), 302 (11), 303 (1), 311 (4), 320 (6), 332 (5), 350 (1), 356 (3), 363 (1), 365 (7), 367 (2), 368 (7), 369 (27), 384 (12), 386 (1), 388 (34), 389 (1), 390 (1), 392 (8), 393 (47), 399 (15).

Total Establishments 886

1. GINGEE TALUK (RURAL)

200 (50), 205 (2), 214 (9), 218 (1), 231 (1), 233 (1), 235 (236), 244 (2), 273 (31), 281 (2), 282 (52), 288 (27), 289 (5), 303 (2), 311 (2), 350 (31), 365 (5), 368 (1), 369 (49), 384 (3), 388 (29), 393 (41), 399 (2).

Total Establishments 584

Aiyur 200 (1), Alampoondi 200 (2), 214 (2), 273 (1), 281 (1), 369 (1). Aniladi (V) 369 (1), Annamangalam 273 (2), 282 (2), 369 (2), 393 (1), Athipattu 369 (1), Avalur (P) 200 (3), 235 (2), 273 (3), 282 (6), 369 (1), 388 (1), Devadanampettai 200 (1), Devanur 200 (1), 214 (1), Edamalai 235 (1), Edapattu 200 (2), 369 (3), Ethanemili 200 (1), 369 (2), Eyyil 289 (2), 369 (2), Gangavaram 388 (1), Illodu 200 (1), Inam Mavattampadi 200 (1), Kadali 200 (1), Kammandur 288 (14), 369 (1), Kappalambadi 200 (1), 214 (1), 388 (1), Kattusitamur 200 (1), 281 (1), 282 (2), Kavarai 273 (1), 393 (3), Kilayur 282 (1), 288 (1), 369 (1), Kilvailanur 282 (1), 393 (1), Konai 200 (2), 282 (1), 289 (1), 369 (1), Kottaipoondi 205 (1), 273 (1), 282 (2), 369 (2), 393 (2), Kovilpuraiyur 350 (2), 369 (4), 393 (1), Krishnapuram 200 (7), 205 (1), 218 (1), 273 (10), 282 (1), 302 (2), 365 (1), 368 (1), 369 (4), 384 (3), 388 (7), 393 (5), 399 (2), Kuduvanpoondi 200 (1), 214 (1), 235 (2), 350 (8), 388 (3), Madapoondi 369 (1), Malmalayanur 200 (3), 214 (1), 273 (1), 369 (1), 388 (2), 393 (2), Manandal 200 (1), Manalapadi 282 (1), 350 (1), 369 (2), Marur 200 (2), 282 (2), 393 (1), Meenanur 214 (1), 273 (1), 388 (3), Mellacheri 273 (2), 282 (1), Melnemili 369 (1), Melolakkur 200 (1), 273 (2), 289 (1), 388 (1), Melpudupattu 288 (9), 369 (1), Melsithampur 200 (2), Melvailamur 235 (1), Modaiyur 200 (1), Nandipuram 393 (1), Naranamangalam 200 (1), Odayanthangal 200 (1), 235 (1), 273 (2), 282 (4), 350 (6), 369 (1), 393 (2), Odiyathur 350 (2), Palavalam 288 (1). Pallikulam 200 (2), Paruthipuram 282 (3), Perianolambai 369 (1), Pernambatti 200 (1), Perunbugai 393 (2), Peruvalur 200 (1), 214 (1), 235 (104), 273(2), 282 (5), 369 (1), 388 (1), 393 (5), Ponnankuppam 200 (1), 214 (1), 231 (1), 233 (1), 235 (125), 273 (1), 365 (4), 388 (4), 393 (7), Ponpathi 200 (1), Pulipattur 289 (1), 350 (2), Sangilikuppam 350 (4), Sathambadi 200 (1), 393 (1), Semmedu 200 (1), Servilagam 200 (1), Sevalapurai 200 (1), 282 (2), 311 (2), 350 (1), 369 (2), 393 (3), Sholangonam 369 (1), Singavaram 369 (1), Siruthalaipoondi 282 (2), 369 (3), Sittampoondi 350 (1), 369 (1), Sokuppam 282 (1), 369 (1), Thamanur 282 (2), Thalangunam 244 (2), 282 (1), 369 (1), 393 (1), Thalavalapattu 369 (1), Thenpalai 282 (1), 350 (1), 369 (2), 393 (1), Theppairampattu 282 (8), 350 (3), 393 (1), Vadavetti 369 (1), Valathi 200 (1), 273 (1), 288 (2), 388 (3), Veeranamur 200 (1), 273 (1), 282 (3), 388 (2), 393 (1).

2. TINDIVANAM TALUK (RURAL)

200 (38), 207 (8), 214 (5), 235 (142), 273 (21), 281 (21), 288 (17), 310 (1), 311 (1), 350 (35), 360 (1), 369 (10), 385 (19), 393 (18).

Total Establishments 337

Akkur 214 (1), Alagramam 200 (1), Alankuppam 200 (1), 388 (1), Andapattu 200 (1), Anumandai 200 (1), 214 (1), 235 (12), 273 (4), Avanipur 200 (1), Bommiyapalayam 235 (17), 273 (1), Chettikuppam

288 (13), Cheyyankuppam 350 (2), 369 (2), Dadapuram 200 (1), 273 (3), 383 (1), Deevanur 200 (1), Emmippair 393 (2), Endiyur 200 (1), 273 (1), Endur 200 (1), Eraiyanur 350 (1), Eraiyur 235 (13), 273 (1), Irumbai 200 (1), 235 (2), Jakkampettai 200 (1), Kadapperikuppam 281 (1), 350 (1), 369 (2), 393 (2), Kadur 200 (1), Kanadadu 350 (3), Karikkambattu 200 (1), Kazhuperumbakkam 235 (2), Kiledayalam 200 (2), Kiliyanur 200 (1), 273 (2), 388 (1), Kilputhupattu 235 (10), 273 (1), 369 (1), Kootheripattu 200 (1), 214 (2), 273 (2), 388 (2), Kuchikolathur 235 (40), Mailam 388 (1), Mannur 235 (2), 281 (5), 350 (19), 369 (2), 393 (2), Manur 311 (1), Melmavilangai 200 (1), Merkanam 200 (2), 281 (1), 350 (3), 388 (1), Nadukuppam (P) 200 (1), 369 (1), Nagar 200 (1), Nallamur 350 (2), Nallathur 200 (1), 235 (1), 388 (1), Nelkuppai 207 (1), Olakkur 388 (1), Omandur 281 (1), Padirapuliyur 235 (1), 273 (1), 350 (3), 388 (1), 393 (2), Padiri 235 (1), Parangani 388 (1), Parani 200 (1), 273 (1), Pelakuppam 235 (26), 288 (3), 350 (1), Perambai 235 (5), Peranandur 235 (2) 388 (1), Perumbakkam 200 (1), Perumukkal 200 (2), 388 (1), Pettanai 200 (2), 235 (1), Pulichapallam 281 (1), 393 (2), Puthurai 235 (1), 369 (1), Rayapudupakkam 200 (1), Semangalam 200 (1), Senga, medu 235 (1), Siruvadi 200 (1), 273 (1), 388 (1), Thailapuram 200 (1), 273 (1), 388 (1), Thazhudalir 281 (1), 360 (1), 393 (1), Thenkodipakkam 388 (1), Urani 235 (1), Vadalapakkam 235 (4), 273 (1), 281 (1), Vadasiruvallur 200 (1), Vairapuram 281 (3), 393 (1), Vannipair 214 (1), 388 (1), Veedur 200 (1), Vellimedu 200 (3), 273 (1), 310 (1), 388 (3), 393 (3), Velur 207 (7), 288 (1), Venganadur 281 (7), 369 (1), 393 (2).

3. VILLUPURAM TALUK (RURAL)

200 (29), 207 (5), 209 (2), 214 (13), 230 (1), 232 (1), 235 (67), 264 (1), 273 (23), 282 (15), 288 (5), 289 (1), 290 (1), 302 (1), 311 (1), 350 (16), 365 (6), 367 (1), 368 (3), 369 (40), 382 (1), 388 (32), 393 (27).

Total Establishments 292

Agaram 200 (2), 273 (1), 388 (2), Anniyur 200 (1), 214 (1), Arasamangalam 282 (1), Ariyalurthirukkai 282 (1), 350 (1), 369 (1), 393 (1), Asur 235 (2), 282 (2), 393 (2), Athiyur Thirukkali 282 (2), 350 (6), 369 (4), Avadayarpattu 289 (1), 369 (1), Ayyuragaram 388 (1), Azhiyur 388 (1), Budhur 282 (1), Chinnababusamudram 288 (5), 369 (2), 393 (1), Chinnathatchur 200 (1), 235 (2), Esalam 393 (2), Gengarampalayam 200 (1), Kalpattu 369 (1), Kanai 214 (1), Kandamanadi 200 (1), Kandamangalam 200 (1), 214 (1), 273 (2), 369 (1), 388 (2), 393 (1), Kangianoor 235 (6), 369 (1), Kanjanur 200 (1), 273 (2), 369 (1), Karuvakshi 282 (1), 369 (1), Kayathur 393 (1), Kedar 214 (1), 273 (2), 369 (1), 388 (1), Kilinjikuppam 350 (1), 369 (1), Kolianur 230 (1), 393 (1), Kongambattu 200 (1), 369 (2), Kothampakkam 369 (1), Kozhipattu 369 (1), 393 (1), Kumulam 200 (1), Kuppam 365 (1), Maragathapuram 369 (1), Mittamanadagapattu 214 (1), Mokshakulam 235 (4), 264 (1), 273 (1), 388 (1), Mudiyambakkam 200 (1), 273 (2), 369 (1), 388 (1), Muthur 393 (2), Muttathur 200 (2), 388 (1), Nannadur 200 (1), Nathuraipakkam 388 (1), Nemur 369 (1), Olagalampoondi 235 (1), Pagandai 382 (1), Pannamalai 200 (3), 214 (2), 235 (23), 273 (1), 365 (2), 388 (1), Panampattu 207 (3), 368 (2), Panankuppam 393 (1), Panayapuram 200 (1), 214 (1), 369 (1), Panchamadur 369 (1), Pappanapattu 282 (1), 350 (1), 369 (1), 393 (1), Periababusamudram 282 (2), 350 (3), 393 (1), Perumbakkam 388 (1), Pidagam 200 (2), 214 (1), 290 (1), 388 (1), Porur 207 (1), 235 (1), 311 (1), 350 (3), Radapuram 200 (1), 214 (1), 273 (2), 350 (1), 388 (2), Rambakkam 200 (1), 368 (1), 369 (2), Salai 200 (1), Salayampalayam 369 (1), Sangeethamangalam 388 (1), Semmedu 369 (1), 393 (2), Sernadanur 273 (2), Siruvalai 369 (3), Siruvethadu 200 (1), 365 (1), Sithalampattu 273 (1), 369 (1), 388 (4), Sorappur 369 (1), 393 (1), Surapattu 235 (1), Thanpair 200 (2), 214 (1), 235 (20), Thirumangalam 282 (1), 393 (4), Thirumavathur 235 (1), Vadanur 282 (3), 388 (1), Vakkur 369 (2), Vazhudavur 200 (1), 214 (1), 273 (1), 388 (2), Veeranur 200 (1), 388 (1), Vellayampattu 393 (1), Vembi 235 (6), Vengayakuppam 388 (1), Vikkaravandi 200 (2), 207 (1), 209 (2), 214 (1), 232 (1), 273 (5), 302 (1), 365 (2), 367 (1), 369 (3), 388 (6), 393 (4).

4. TIRUKKOILUR TALUK (RURAL)

200 (51), 205 (1), 207 (8), 214 (8), 218 (1), 222 (2), 231 (2), 232 (1), 235 (113), 255 (9), 266 (2), 273 (27), 278 (1), 281 (12), 282 (6), 288 (110), 310 (1), 311 (3), 341 (1), 343 (2), 350 (26), 360 (5), 368 (5), 369 (15), 388 (36), 393 (49), 399 (3).

Total Establishments 500

Adanur 200 (1), 350 (1), Anathur 214 (1), 235 (9), 273 (1), 288 (1), 350 (1), 368 (1), 369 (1), 388 (2), 393 (7), Andal 350 (1), Arakkandanallur 200 (9), 207 (2), 214 (2), 232 (1), 267 (2), 273 (3), 396 (1), 388 (2), 393 (2), Arasur 200 (1), 273 (1), Aracadu 200 (1), Ariyor 200 (1), 350 (1), Ariyur 200 (1), 369 (1), Asanur 200 (2), Devanur 200 (3), 388 (1), Ediyur 200 (1), 388 (1), Eliyanpattur 235 (1), Enadimangalam 200 (1), Eraiyur 388 (1), Gramam

369 (1), Gudalur 369 (1), Irundai 273 (1), Kachikuvatchan 235 (1), Kalamamurudur 200 (1), 388 (1), Kandachipuram 200 (1), 235 (10), 360 (1), 388 (2), Kangiyanur 388 (1), Kannarampattu 350 (6), 393 (2), 399 (1), Keeranur 200 (1), Kilakkumarudur 388 (1), 393 (2), Kilarur 200 (3), Kilathaniyalampattu 281 (1), Kodukkapattu 235 (5), Kollur 200 (1), 369 (1), Komalur 200 (1), 281 (2), 350 (4), 360 (1), 393 (1), Koovagam 393 (2), Kumaramangalam 200 (1), 214 (1), 388 (1), Madapattu 200 (2), 273 (1), 360 (1), 388 (1), 399 (1), Madhiyanur 393 (2), Malavarayanur 281 (2), Manalurpettai 200 (2), 214 (1), 235 (53), 255 (9), 273 (2), 368 (1), 369 (1), 388 (4), 393 (2), Manampoondi 214 (1), Manapushpam 200 (1), Meluvalai 311 (1), Meyyur 222 (2), 311 (1), 350 (2), 369 (1), Meyyur 200 (1), 273 (1), Nagar 200 (1), Nerkunam 350 (1), Odayathur 388 (1), Padur 368 (1), Paiyur 200 (1), Pali 350 (2), Parikkal 281 (2), Parindal 393 (2), Perangiyur 200 (1), Periakurukkai 282 (3), 350 (4), Periasevalai 207 (2), 235 (1); 288 (108), 369 (1), 393 (2), Pidagam 200 (2), 388 (4), 393 (3), Pilrampattu 207 (1), 369 (3), 388 (1), Pinnalavadi 235 (3), 281 (1), Ponniandal 207 (1), 281 (1), 350 (2), Puthur 235 (1), Sadaikatti 311 (1), 360 (1), 388 (1), Saravanapakkam 235 (2), 399 (1), Semmar 369 (2), Sendamangalam 393 (1). Sennakunam 281 (2), 369 (1), 393 (3), Sirumadurai 200 (1), Sithanangur 207 (1), Sithathur 231 (2), Sittilingamadam 260 (1), 341 (1), 388 (3), Somasipalayam 200 (1), Thiruvennainallur 200 (3), 205 (1), 214 (2), 218 (1), 235 (12), 273 (16), 278 (1), 281 (1), 310 (1), 368 (2), 388 (5), 393 (1), Tirunavallur 200 (1), 235 (3), 273 (1), 388 (2), Tirupallapandal 200 (1), Tiruppaiyur 393 (7), Vadagaraithayanur 282 (1), 393 (1), Valayampattu 393 (7), Veerangipuram 360 (1), Veerapandi 200 (2), 282 (2), 288 (1), 393 (2), Velandi 388 (1), Vellaiyur 343 (2), Vellamputhur 207 (1), 350 (1).

5. KALLAKURICHI TALUK (RURAL)

200 (20), 207 (7), 214 (2), 231 (1), 235 (66), 264 (1), 273 (23), 288 (2), 289 (25), 302 (1), 310 (2), 311 (10), 350 (8), 365 (3), 369 (32), 388 (25), 392 (1), 393 (26), 399 (19).

Total Establishments 274

Alambalam 369 (1), Alathur 289 (1), Ammakolathur 235 (1), 369 (1), Ammayagaram 264 (1), Arasampattu 273 (1), 399 (3), Ariyalur 200 (1), 231 (1), 273 (2), 388 (1), 393 (1), Ariyaperumanur 207 (2), 289 (5), 369 (1), 393 (1), Athiyur 200 (1), 388 (1), Bangaram 369 (1), Devapandalam 200 (1), 273 (1), 369 (1), 388 (2), 393 (1), Eduthavoinatham 399 (3), Ervoipatnam 200 (1), Gurupeedapuram 399 (1), Kallipadi 350 (1), Kandachimangalam 235 (5), Karadisithur 365 (1), 399 (1), Karundalakurichi 311 (10), Karunguli 235 (2), 393 (1), Kilkuppam 399 (1), Kolathur 235 (1), Kottayur 235 (9), Madavacheri 369 (1), Malaikottalam 399 (1), Mandagapadi 350 (1), Manjaputhur 369 (1), Mathur 289 (1), 369 (1), 393 (1), Mohur 289 (1), 365 (1), Munivalai 350 (1), Murarbad 388 (1), Nainarapalayam 200 (1), 388 (1), 393 (2), Namasivayapuram 207 (2), Nedumanur 399 (2), Palayasiruvangur 369 (1), Periapagandai 200 (1), Pethanur 235 (1), 289 (1), Poikunam 362 (1), Poottai 350 (1), Porasakurichi 207 (1), 393 (1), Porasapattu 200 (1), Pudupalapattu 289 (1), 369 (2), 393 (1), Pudupattu 369 (1), Pukkiravari 289 (1), Puthirampattu 369 (1), Ramarajapuram 235 (1), Rishivandiam 200 (1), 214 (1), 273 (2), 302 (1), 310 (1), 369 (1), Ramuthanallur 200 (1), 289 (2), Royappanur 399 (1), Sankarapuram 200 (2), 235 (1), 273 (14), 365 (1), 369 (2), 388 (6), 393 (8), 399 (2); Seerpanandal 289 (1), Sellambattu 273 (1), 289 (3), Seembruampattu 200 (1), Siruvangur 310 (1), 399 (1), Siruvathur 369 (2), Soundaravallipalayam 235 (2), 289 (2), Sulankurichi 273 (1), Thenkeeranur 350 (3), 399 (1), Thensettiyandal 399 (1), Thiagadurgam 200 (3), 207 (1), 289 (1), 369 (6), 388 (6), Thiagarajapuram 369 (2), Thimmalai 288 (2), 350 (1), Thiruvarangam 200 (1), Tholuvanthangal 289 (1), 369 (1), 388 (1), Vadaikkannandal 200 (1), 214 (1), 273 (1), 289 (1), 369 (1), 388 (4), 393 (2), 399 (1), Vadaponparappai 200 (1), 388 (2), Varagur 235 (5), Vasudevanur 369 (2), Veerasholapuram 289 (3), 393 (5), Virivur 200 (1), Viruhavur 235 (44).

6. VRIDDHACHALAM TALUK (RURAL)

200 (27), 202 (2), 205 (3), 207 (3), 214 (10), 235 (76), 273 (26), 281 (1), 282 (21), 289 (4), 310 (6), 315 (1), 341 (1), 350 (23), 365 (1), 369 (23), 378 (3), 388 (37), 392 (1), 393 (40), 399 (2).

Total Establishments 311

Alachikudi 282 (1), 369 (1), 393 (1), Aladi 200 (1), Arasakuli 369 (1), Avinangudi-Neivasal 200 (1), Aziznagar 273 (1), 282 (1), 310 (1), Budamur 205 (1), Chinnakappankulam 282 (4), 393 (4), Dharmanallur 200 (1), 350 (1), 399 (2), Edacheruvoi 388 (1), 393 (1), Edachithur 388 (1), Endal 388 (1), Eraiyur 200 (1), 202 (1), 369 (2), Gengaikondan 200 (3), 205 (2), 214 (3), 273 (7), 281 (1), 310 (2), 365 (1), 378 (3), 388 (9), 392 (1), 393 (1), Gudalore 369 (1), Ivadukudi 200 (1), 289 (4), 369 (1), 393 (1), Karnathan 200 (1), Karuveppilankurichi 388 (2), Kavanur 200 (1), Kodikalam 273 (1), Kothanur 393 (1)

Kottagam 282 (1), 369 (1), 393 (1), Kurukathancheri 350 (2), Mangalam 369 (7), 388 (1), 393 (1), Mangalampettai 200 (4), 214 (1), 235 (1), 273 (12), 310 (1), 388 (7), 393 (5), Mangalur 273 (1), 388 (1), Marur 369 (1), Mudanai 235 (38), 282 (1), 393 (3), Nachiarpettai 200 (3), 7 (1), Nallur 393 (2), Narayur 200 (1), Neiveli 214 (1), 282 (2), Peranbalur 369 (1), Perianesalur 350 (1), Periavadavadi 200 (1), Podaiyur 369 (1), Poovanur 200 (1), Puthiramangalam 388 (1), Puthur 282 (1), Rajendrapattinam 200 (1), 369 (2), Ramanathamperangiam 200 (1), 388 (3), Sathiavadi 369 (1), Sirupakkam 369 (1), Sithur 207 (1), 282 (2), 393 (4), Therkuvadakuputhur 282 (1), 350 (2), 393 (1), Thiruvattadurai 235 (14), 341 (1), 350 (6), 388 (1), Tittagudi 200 (2), 202 (1), 207 (1), 214 (2), 235 (23), 273 (2), 282 (2), 310 (2), 315 (1), 350 (11), 369 (2), 388 (8), 393 (13), Vagaiyur 282 (1), Varambanur 393 (1), Venkarambur 369 (1), Veppur 200 (1), Vilangulam 200 (2), 214 (3), 273 (2), 282 (4), 388 (1).

7. CUDDALORE TALUK (RURAL)

200 (53), 205 (1), 207 (18), 209 (15), 214 (11), 233 (1), 235 (1,187), 236 (1), 240 (1), 273 (31), 282 (18), 284 (2), 302 (1), 310 (3), 320 (2), 350 (30), 351 (1), 360 (1), 363 (4), 365 (39), 368 (2), 369 (36), 374 (1), 379 (1), 386 (7), 388 (37), 389 (4), 392 (1), 393 (39), 399 (1).

Total Establishments 1,549

Adhinarayanapuram 200 (1), 389 (1), Aduragaram 369 (1), Agaram 200 (1), 388 (1), Akkadavalli 200 (1), Ambalavanampettai 200 (2), 273 (1), 310 (1), 388 (2), Andaramullipallam 369 (2), Anguchettipalayam 200 (1), 235 (2), 273 (1), 388 (2), Annavalli 200 (1), 235 (4), Arisiperiankuppam 235 (1), Bandrakottai 369 (1), 389 (1), Cuddalore 235 (5), Ellappampettai 235 (4), Elemedu 200 (2), 235 (1), 282 (1), 393 (1), Enadirimangalam 207 (2), 282 (3), 369 (1), 393 (1), Gunduppalavadi 235 (4), Kadampuliyur 200 (1), 207 (6), 209 (12), 273 (1), Kalipakkam 200 (1), Kandarvakottai 388 (2), Kanjamarathampettai 235 (59), Kannadi 235 (77), Karaikadu 214 (1), 235 (11), 282 (1), 363 (1), 365 (34), 369 (1), 388 (1), Karaiyeravittakuppam N.M. 235 (1), Karamanikuppam 273 (1), 369 (2), 388 (3), 393 (1), Karunguli 235 (1), 360 (1), Kilagavarapatti 235 (43), Kilarungunam 393 (1), Kilinjikuppam 240 (1), Kothavacheri 200 (1), Kotlampakkam 200 (2), 273 (1), 392 (1), Krishnankuppam 207 (1), 363 (1), Kudikadu 235 (4), Kudithangi 200 (3), 310 (1), 320 (2), 369 (1), Kundiamallur 200 (3), Kuthapakkam 233 (1), 369 (1), Laxminarayanapuram 207 (2), 310 (1), Madanagopalapuram 365 (3), Malayaperumalagaram 365 (1), 369 (1), Maligaimedu 350 (1), 369 (1), 393 (3), Mannamunthapurthur 388 (1), Maruvoi 200 (1), 235 (1), Melakuppam 200 (1), Melgavarapattu 273 (1), 369 (5), 393 (1), Melpattampakkam 200 (2), 214 (1), 235 (13), 273 (4), 365 (1), 368 (2), 369 (2), 388 (1), 393 (3), 399 (1), Mitta C. N. Palayam 200 (2), 235 (310), 282 (1), Naduveeracattu 200 (1), 235 (407), 282 (2), 369 (2), 393 (3), Nallathur 235 (23), 273 (3), 282 (1), Nathapattu 282 (1), 393 (2), Pachayankuppam 207 (1), 235 (26), 369 (2), 386 (7), Padirikuppam 214 (1), 369 (1), Pagandai 200 (1), Pallavarayanatham 200 (1), Palur 200 (1), 214 (1), 273 (1), 350 (1), 388 (1), 393 (1), Panikuppam 207 (1), 209 (2), Parvathipuram 200 (1), 235 (1), 236 (1), 302 (1), Perperiankuppam 209 (1), 369 (1), Perumalnaickenpalayam 200 (3), 273 (1), 369 (1), 388 (4), Pethunaickenkuppam 235 (22), Pillai 200 (1), 207 (2), 235 (2), Poondi 273 (1), Pungunam 200 (1), Puvanikuppanoor 200 (1), 393 (2), Ranganathapuram 235 (17), Sathipattu 207 (1), Sedapalayam 200 (4), 207 (1), 214 (1), 235 (3), 388 (1), Sellanjeri 200 (1), 235 (18), 282 (1), 393 (1), Senjikondanpuram 200 (1), Serakuppam 351 (1), 369 (1), 388 (1), Sirugiramam 350 (1), Thayalgunampatnam 235 (2), Theerathangiri 200 (1), 214 (1), Thennampakkam 200 (1), Thirukandeswaram 350 (3), 388 (1), 389 (2), Thirumanikuli 284 (1), Thirupanampakkam 200 (2), Thiruvamur 200 (1), Thiruvathi 273 (2), 282 (3), 388 (1), Thiruvendipuram 200 (1), 235 (111) 273 (1), 350 (5), 369 (1), 388 (1), 393 (1), Thondamanatham 200 (2), 388 (1), Thorapadi 235 (3), 273 (6), 369 (3), 374 (1), 379 (1), 388 (2), 393 (1), Thottapattu 388 (2), Thukkanamapakkam 205 (1), 214 (1), 273 (1), 388 (2), Thiruchopuram 369 (1), Vallam 393 (11), Valudalampattu 200 (2), 214 (3), 388 (1), 393 (2), Varkalpattu 207 (1), 214 (1), 235 (4), 284 (1), 388 (1), Veeraperumanallur 273 (4), 282 (4), 350 (19), 369 (4), 388 (1), 393 (3), Veerasingankuppam 363 (2), Velayudampattu 273 (1), 388 (1), Vellapakkam 388 (2), Velliankuppam 388 (1), Vengadampettai 393 (1).

8. CHIDAMBARAM TALUK (RURAL)

200 (93), 202 (2), 204 (1), 205 (1), 207 (3), 214 (9), 235 (141), 273 (35), 280 (5), 281 (1), 282 (52), 288 (29), 310 (4), 311 (2), 331 (1), 336 (1), 340 (1), 341 (5), 350 (61), 353 (1), 365 (2), 367 (3), 369 (105), 384 (1), 388 (55), 389 (6), 392 (1), 393 (2?), 394 (1), 399 (2).

Total Establishments 647

Adivarahanallur 200 (2), Agaranallur 200 (1), Alangathan 200 (1), Alisikudi 200 (1), 369 (1), Amba-

puram 273 (1), 369 (1), Arumulidavan 282 (1), Athipattu 200 (1), Ayangudi 388 (1), Ayipuram 200 (1), 235 (22), 350 (6), Boodarayampettai 235 (12), 282 (1), 369 (1), Chettithangal 207 (1), 369 (1), 388 (2), Chidambaram 369 (1), 394 (1), Cusbaalambadi 235 (2), 282 (2), 311 (1), 350 (3), 388 (2), Elleri 235 (1), 273 (2), 288 (24), 369 (3), Erumbur 369 (1), 388 (2), Eyyalur 369 (1), Gavarapattu 200 (1), 273 (1), 282 (1), 331 (1), 369 (2), Gudalaiyathur 204 (1), Jayankondapatnam 369 (1), Kadavacheri 393 (1), Kaliamalai 200 (1), Kannangudi 200 (2), 282 (1), 369 (2), Karunakaranallur 282 (3), Karuppur 200 (1), 350 (3), 369 (2), 393 (1), Keerapalayam 200 (2), 369 (3), 388 (1), Kilakadambur 369 (2), 393 (1), Kilanuvampattu 350 (1), 369 (7), Kilianur 310 (1), Kilkundalapadi 369 (1), 393 (1), Killai 200 (2), 273 (3), 280 (1), Kilmanakudi 350 (1), Kilpalayamkottai 200 (2), 214 (1), 235 (1), 273 (1), 282 (5), 367 (1), 369 (1), 388 (3), Kilpovampattu 350 (3), 369 (1), Kilvalayamadevi 200 (1), Kolakudi 350 (4), 369 (2), Komarakshi 200 (3), 214 (1), 282 (3), 369 (3), Kothangudi 200 (4), 369 (1), 384 (1), 389 (3), Kothavasal 369 (1), Kovilampoondi 200 (1), Kozhai 369 (1), Kudeveli 282 (1), Kumarakudi 200 (1), 273 (2), 282 (1), 369 (3), 388 (2), 393 (2), Kumaramangalam 200 (1), 282 (1), 350 (9), 393 (1), Kunavasal 273 (1), 282 (1), 350 (1), 388 (2), 393 (2), Kuriamangalam 200 (2), Kurungudi 200 (2), 280 (3), Lakshmikudi 350 (1), Lalpettai 200 (5), 214 (1), 235 (1), 273 (4), 311 (1), 367 (2), 388 (5), 392 (1), Lalpuram 200 (1), 369 (1), Madarsundmani 273 (1), 350 (2), 369 (2), 388 (2), 393 (2), Maduranthaganallur 369 (1), 388 (1), Malavarayanallur 282 (5), 389 (1), 393 (1), Mamangalam 369 (1), Manjakollai 200 (1), Manjakuli 273 (2), 369 (1), 388 (2), Mavur 200 (1), 388 (2), Melakadambur 369 (1), Melapakkathurai 200 (1), 369 (1), Mel-Moongiladi 235 (7), 341 (1), 369 (1), Melnedumbur 393 (1), Melvalayamadevi 200 (1), Meyyathur 200 (1), 282 (2), 350 (3), 369 (3), 388 (1), Mudikondanallur 200 (1), Mugaiyur 388 (1), Mullangudi 393 (1), Muthlur 200 (2), Muthulur 393 (1), Muttam 369 (1), Nakkaravaradangudi 282 (1), 369 (2), Nandeeswaramangalam 388 (1), Nangudi 273 (1), Nanjaimanathuvalkai 350 (2), Nanjalur 200 (1), 273 (1), 369 (2), 388 (2) 389 (1), Nathamedu 200 (1), 273 (1), 369 (1), Nattaramangalam 235 (87), Nedunjeri 273 (3), 282 (2), 350 (1), 388 (1), Odakkanallur 288 (1), 350 (2), 353 (1), Orathur 336 (1), 369 (3), 388 (2), Palavoikandan 280 (1), Palayamkottai 273 (1), Pallipadi 282 (1), 365 (1), 369 (1), Pannapattu 369 (1), Paradur 200 (1), Paravilagam 369 (1), Periakumatti 235 (3), Perianergunam 200 (1), Periapattu 200 (1), Perur 369 (1), Pichavaram 200 (1), Pinnalur 200 (3)-273 (1), 282 (1), 369 (1), Pinnathur 200 (1), Poolamedu 273 (1), Poonthottam 369 (1), Poovalai 369 (1), 399 (1), Puliyangudi 200 (1), 282 (1), 369 (1), 393 (1), Puthur 200 (2), 350 (7), 393 (1), Rayanallur 393 (1), Reddiyur 388 (1), Sathamangalam 200 (1), 273 (2), 340 (1), 369 (2), 388 (1), Sathapadi 200 (1), 282 (1), 388 (2), 393 (2), Sethaiathope 200 (2), 214 (2), 282 (1), 310 (1), 388 (2), Sethiyur 369 (1), Sholathiram 388 (1), Silambimangalam 310 (1), Sirukattur 369 (3), Sivakkam 369 (1), Sivapuri 200 (1), 207 (1), 388 (2), Sivayam 388 (2), Sriadhivarahanallur 282 (3), 369 (1), Sriputhur 282 (3), Suravilundur 200 (1), Thandeswaranallur 369 (2), Thatchakadu 200 (2), 369 (1), 388 (2), Thennarirajapuram 282 (1), 369 (1), Therkuvridhangan 200 (6), 282 (2), 369 (3), Thethampattu 282 (1), Thillainayagapuram 388 (2), 399 (1), Thillaividangam 200 (3), 214 (1), 273 (1), 282 (1), 288 (3), 393 (1), Thirunarayur 369 (2), 388 (2), Thiruvakulam 205 (1), 273 (1), 282 (1), 388 (1), Uluthur 200 (1), 281 (1), 369 (2), Usuppur 200 (1), 369 (1), Uthamasolamangalam 200 (1), 388 (1), Vadaharirajapuram 350 (2), Vadakkupalayam 282 (1), Vadakrishnapuram 369 (2), Vadakuthittai 202 (2), 207 (1), 235 (1), Vadathalaikulam 365 (1), Vaiyur 288 (1), 350 (1), Valasakadu 310 (1), 369 (1), Vallamapadugai 200 (5), 273 (3), 350 (5), 389 (1), Varahur 369 (4), Vasaputhur 388 (1), Vatharayanthethu 369 (1), Vayalamur 235 (3), 282 (2), Vayalur 341 (4), Veeramudanatham 350 (1), Veeranandapuram 282 (1) 350 (3), 393 (1), Veerasholapuram 200 (1), Velangipattu 200 (2), 214 (1), 273 (1), Vellur 369 (1), Vennayur 200 (1), 214 (1), 393 (1), Veyyalur 200 (2), 235 (1), 369 (2), Vilagam 200 (1), 273 (1), 369 (1), Villiyanallur 200 (1).

STANDARD INDUSTRIAL CLASSIFICATION

Major Group (Code)	Description	Minor Group (Code)
20	**Foodstuffs—**	
	Production of rice, atta, flour, etc. by milling, dehusking and processing of crops and foodgrains	200
	Production of sugar and syrup from sugarcane in mills	201
	Production of indigenous sugar, gur from sugarcane or palm juice and production of candy	202
	Production of fruit products such as jam, jelly, sauce, and canning and preservation of fruits	203
	Slaughtering, preservation of meat and fish and canning of fish	204
	Production of bread, biscuits, cake and other bakery products	205
	Production of butter, ghee, cheese and other dairy products	206
	Production of edible fats and oils (other than hydrogenated oil)	207
	Production of hydrogenated oils (Vanaspathi)	208
	Production of other food products such as sweetmeat and condiments, muri, murki, chira, khoi, cocoa, chocolate, toffee, lozenge	209
21	**Beverages—**	
	Production of distilled spirits, wines, liquor from alcoholic malt, fruits and malts in distillery and brewery	210
	Production of country liquor	211
	Production of indigenous liquor such as toddy, liquor from mahua, palm juice	212
	Production of other liquors not covered above	213
	Production of aerated and mineral water	214
	Production of ice	215
	Production of ice cream	216
	Processing of tea in factories	217
	Processing of coffee in curing works	218
	Production of other beverages	219
22	**Tobacco Products—**	
	Manufacture of bidi	220
	Manufacture of cigars and cheroots	221
	Manufacture of cigarette and cigarette tobacco	222
	Manufacture of hookah tobacco	223
	Manufacture of snuff	224
	Manufacture of jerda and other chewing tobacco	225
	Manufacture of other tobacco products	226
23	**Textile—Cotton—**	
	Cotton ginning, cleaning, pressing and baling	230
	Cotton spinning (other than in mills)	231
	Cotton spinning and weaving in mills	232
	Cotton dyeing, bleaching	233
	Cotton weaving in powerlooms	234
	Cotton weaving in handlooms	235
	Manufacturing of Khadi textile in handlooms	236
	Printing of cotton textile	237
	Manufacturing of cotton nets	238
	Manufacturing of cotton cordage, rope and twine	239
24	**Textile—Jute—**	
	Jute pressing and baling	240
	Jute spinning and weaving	241

Major Group (Code)	Description	Minor Group Code)
24	**Textile—Jute—**(contd.)	
	Dyeing and bleaching of jute	242
	Printing of jute textile	243
	Manufacture of other products like rope, cordage from jute and similar fibre such as hemp, mesta	244
25	**Textile—Wool—**	
	Wool baling and pressing	250
	Wool cleaning and processing (scouring)	251
	Wool spinning and weaving in mills	252
	Wool spinning other than in mills	253
	Wool weaving in powerlooms	254
	Wool weaving in handlooms	255
	Embroidery and art work in woollen textile	256
26	**Textile—Silk—**	
	Spinning and weaving of silk textile in mill	260
	Dyeing and bleaching of silk	261
	Spinning of silk other than in mills	262
	Weaving of silk textile by powerloom	263
	Weaving of silk textile by handloom	264
	Printing of silk textile	265
	Manufacture of silk cordage, rope and twine	266
27	**Textile—Miscellaneous—**	
	Manufacture of carpet and all other similar type of textile products	270
	Manufacture of hosiery and other knitted fabrics and garments	271
	Embroidery and making of crepe lace and fringes	272
	Making of textile garments including raincoats and headgear	273
	Manufacture of made up textile goods except wearing apparel such as curtains, pillow cases, bedding materials, mattress, textile bags	274
	Manufacture of waterproof textile products such as oil cloth, tarpaulin	275
	Manufacture of all types of fibres for purposes of padding, wadding and upholstery filling	276
	Manufacture of coir and coir products	277
	Manufacture of umbrellas	278
	Processing and manufacture of textile products not covered above	279
28	**Manufacture of Wood and Wooden Products—**	
	Sawing and planing of wood	280
	Manufacture of wooden furniture and fixtures	281
	Manufacture of structural wooden goods (including treated timber) such as beams, posts, doors, windows	282
	Manufacture of wooden industrial goods other than transport equipment such as bobbin and similar equipment and fixtures	283
	Manufacture of other wooden products such as utensils, toys, artwares	284
	Manufacture of veneer and plywood	285
	Manufacture of plywood products such as tea chest	286
	Manufacture of boxes and packing cases other than plywood	287
	Manufacture of materials from cork, bamboo, cane, leaves and other allied products	288
	Manufacture of other wood and allied products not covered above	289

Major Group (Code)	Description	Minor Group (Code)
29	**Paper and Paper Products—**	
	Manufacture of pulp from wood, rags, waste paper and other fibres and the conversion of such pulp into any kind of paper and paper board in mill	290
	Manufacture of pulp from wood, rags, waste paper and other fibres and the conversion of such pulp into any kind of paper and paper board hand made	291
	Manufacture of products such as paper bags, boxes, cards, envelopes and moulded pulp goods from paper, paper board and pulp	292
30	**Printing and Publishing—**	
	Printing and publishing of newspapers and periodicals	300
	Printing and publishing of books	301
	All other types of printing including lithography, engraving, etching, block making and other work connected with printing industry	302
	All types of binding, stitching, sizing and other allied work connected with binding industry	303
31	**Leather and Leather Products—**	
	Currying, tanning and finishing of hides and skins and preparation of finished leather	310
	Manufacture of shoes and other leather footwear	311
	Manufacture of clothing and wearing apparel (except footwear) made of leather and fur	312
	Manufacture of leather products (except those covered by Code Nos. 311, 312) such as leather upholstery, suitcases, pocket books, cigarette and key cases, purses, saddlery, whip and other articles	313
	Repair of shoes and other leather footwear	314
	Repair of all other leather products except footwear	315
32	**Rubber, Petroleum and Coal Products—**	
	Manufacture of tyres and tubes	320
	Manufacture of rubber footwear	321
	Manufacture of rubber goods used for industrial purpose	322
	Manufacture of all kinds of other rubber products from natural or synthetic rubber including rubber raincoat	323
	Production of petroleum, kerosene and other petroleum products in petroleum refineries	324
	Production of coaltar and coke in coke oven	325
	Manufacture of other coal and coaltar products not covered elsewhere	326
33	**Chemicals and Chemical Products—**	
	Manufacture of basic industrial chemicals such as acids, alkalis and their salts not elsewhere specified	330
	Manufacture of dyes, paints, colours and varnishes	331
	Manufacture of fertilizers	332
	Manufacture of ammunition, explosives and fire works	333
	Manufacture of matches	334
	Manufacture of medicines, pharmaceutical preparations, perfumes, cosmetics and other toilet preparations except soap	335
	Manufacture of soap and other washing and cleaning compounds	336
	Manufacture of turpentine, synthetic resin, plastic products and materials (including synthetic rubber)	337
	Manufacture of common salt	338
	Manufacture of other chemicals and chemical products not covered above (including inedible oils and fats)	339
34	**Non-metallic Mineral Products other than Petroleum and Coal—**	
	Manufacture of structural clay products such as bricks, tiles	340
	Manufacture of cement and cement products	341

Major Group (Code)	Description	Minor Group (Code)
	Non-metallic Mineral Products other than Petroleum and Coal—(contd.)	
	Manufacture of lime	342
	Manufacture of structural stone goods, stone dressing and stone crushing	343
	Manufacture of stonewares, other than images	344
	Manufacture of stone images	345
	Manufacture of plaster of paris and its products	346
	Manufacture of asbestos products	347
	Manufacture of mica products	348
35	**Manufacture of earthenware and earthen pottery**	350
	Manufacture of chinaware and crockery	351
	Manufacture of porcelain and its products	352
	Manufacture of glass bangles and beads	353
	Manufacture of glass apparatus	354
	Manufacture of earthen image, busts and statues	355
	Manufacture of earthen toys and artwares except those covered by code No. 355	356
	Manufacture of glass and glass products except optical and photographic lenses and glass products covered above	357
	Manufacture of other non-metallic mineral products not elsewhere specified	359
36	**Basic Metals and their Products except Machinery and Transport Equipment**	
	Manufacture of iron and steel including smelting, refining, rolling, conversion into basic forms such as billets, blooms, tubes, rods	360
	Manufacture including smelting, refining of non-ferrous metals and alloys in basic forms	361
	Manufacture of armaments	362
	Manufacture of structural steel products such as joist, rail, sheet and plate	363
	Manufacture of iron and steel furniture	364
	Manufacture of brass and bell metal products	365
	Manufacture of aluminium products	366
	Manufacture of metal products (other than of iron, brass, bell metal and aluminium) such as tin can	367
	Enamelling, galvanizing, plating (including electroplating) polishing and welding of metal products	368
	Manufacture of sundry hardwares such as G. I. pipe, wire net, bolt, screw, bucket, cutlery (This will also include the manufacture of sundry ferrous engineering products done by jobbing engineering concerns which cannot be classified in major groups 36, 37, 38 and 39)	369
37	**Machinery (All kinds other than Transport) and Electrical equipment—**	
	Manufacture and assembling of machinery (other than electrical) except textile machinery	370
	Manufacture and assembling of prime mover and boilers, other than electrical equipment, such as diesel engines, road rollers and tractors	371
	Manufacture of machine tools	372
	Manufacture of textile machinery and accessories	373
	Manufacture of heavy electrical machinery and equipment such as motors, generators, transformers	374
	Manufacture of electric lamps and fans	375
	Manufacture of insulated wires and cables	376
	Manufacture of all kinds of battery	377
	Manufacture of electronic equipment such as radio, microphone	378
	Manufacture of electric machinery and apparatus, appliances not specified above	379

Major Group (Code)	Description	Minor Group (Code)
38	**Transport Equipment—**	
	Manufacture, assembly and repairing of locomotives	380
	Manufacture of wagons, coaches, tramways and other railroad equipment other than that covered by Code No. 363	381
	Manufacture and assembling of motor vehicles of all types (except motor engines)	382
	Manufacture of motor vehicles, engine parts and accessories	383
	Repairing and servicing of motor vehicles	384
	Manufacture of bicycles and tricycles and accessories such as saddle, seat frame, gear	385
	Building and repairing of water transport equipment such as ships, boats and manufacture of marine engines	386
	Manufacture and repair of air transport equipment including aeroplanes, aeroengines	387
	Repairing of bicycles and tricycles	388
	Manufacture of other transport equipment not covered above such as animal drawn and hand drawn vehicles	389
39	**Miscellaneous Manufacturing Industries—**	
	Manufacture of optical instruments and lenses, ophthalmic goods and photographic equipment and supplies	390
	Manufacture of scientific, medical and surgical instruments and equipment and supplies	391
	Assembling and repairing of watches and clocks	392
	Manufacture of jewellery, silverware and wares using gold and other precious metals	393
	Manufacture and tuning of musical instruments	394
	Manufacture of stationery articles not covered elsewhere such as pencil, penholder, fountain pen	395
	Manufacture of sports goods	396
	Manufacture and repair work of goods not assignable to any other group	399

STATE

TYPE OF

Location Code Number	Type of soil	Type of Terrain River Basin, Hilly high or low	Irrigation				Source of irrigation Lift or Flow irrigated with details
			Project	Canals	Tanks	Wells	
1	2	3	4	5	6	7	8
							1. GINGEE
31, 32, 83 to 87, 89, 90, 112 to 126, 128, 129, 156, 157, 159 to 161, 163, 164, 167 to 187	Clay	High	...	...	Yes	Yes	Lift and flow
1, 8	do	Low	...	...	Yes	Yes	Lift
35, 43, 44, 101, 105	Alluvial	Hilly	...	...	Yes	Yes	Lift and flow
3, 4, 18, 27, 28	Clay and red	Low	...	...	Yes	Yes	Flow
14	do	High	...	...	Yes	Yes	do
5, 6, 9, 19, 20, 58	Clay and Barren brackish soil	Low	...	...	Yes	Yes	do
143 to 145	Black blackish soil	High	...	...	Yes	Yes	do
7, 16, 17, 21, 146, 147	Red clay and sandy	do	...	...	Yes	Yes	do
12, 68, 69	Red soil	River Basin	...	...	Yes	Yes	do
34, 75, 140	Red Black cotton soil	do	...	...	Yes	Yes	do
15, 22 to 26, 72	Not stated	Low	...	...	...	...	Lift
36 to 38, 73	do	Plain	...	Yes	Yes	Yes	Lift and flow
39, 42, 49, 51, 53, 55, 56, 59, 61, 63 to 65, 92 to 94, 97, 98, 100, 102 to 104, 106, 107, 132 to 139, 141, 142, 148, 149	do	Hilly High	...	Yes	Yes	Yes	do
45, 67, 154, 155	do	Not stated	...	Yes	Yes	Yes	do
							2. TINDIVANAM
1 to 3, 173, 174, 180 to 188, 223, 231	Black cotton soil	High	...	...	Yes	Yes	Lift and flow
4 to 6, 10 to 12, 48, 50, 51, 54 to 57, 59, 63, 70, 111, 158 to 161, 171, 172, 189, 191 to 195, 213 to 215, 228 to 233, 235 to 257, 260 to 261	Black soil	do	...	...	Yes	Yes	do
7 to 9, 41, 42, 44 to 47, 48, 53, 60, 61, 104, 105, 108, 109, 175	Red soil	do	...	...	Yes	Yes	do
13, 16, 30, 147 to 157, 162 to 166, 169, 173, 174, 180 to 188, 196 to 212, 223, 231	Black cotton soil	do	...	...	Yes	Yes	do
37, 69, 92, 93 to 103, 113 to 121, 141 to 143, 144 to 146, 167, 168, 170	do	Plain	...	...	Yes	Yes	do
14, 15, 25, 28, 29, 38 to 40	Sandy and Clay	High	...	...	Yes	Yes	do
17 to 19, 26	do	Plain	...	...	Yes	Yes	do

MENT II

SOIL, TERRAIN ETC.

Important Crops — Wet	Important Crops — Dry	Whether mainly wet or dry	Value of wet lands (in rupees) — High	Value of wet lands (in rupees) — Low	Value of dry lands (in rupees) — High	Value of dry lands (in rupees) — Low
9	10	11	12	13	14	15
TALUK						
Paddy	Groundnut, Toor dhal, Cholam, Varagu, Ragi, Red gram	Both	1,000 to 2,000	1,000 to 3,000	1,000 to 3,000	500 to 1,500
Paddy	Ragi, Groundnut, Toor dhal	...	3,000 to 4,500	1,500 to 2,500	1,500 to 2,000	1,000
Paddy	Groundnut, Toor dhal, Varagu, Cholam, Cumbu	...	2,000 to 4,000	1,000 to 1,600	500 to 800	100 to 300
Paddy	Groundnut, Toor dhal, Varagu, Cholam, Cumbu	...	2,000 to 5,500	400 to 2,000	900 to 2,000	300 to 500
Paddy	Ragi, Groundnut, Toor dhal	...	3,500	1,500	1,000	500
Paddy	Groundnut, Toor dhal, Horse gram	...	3,000 to 10,000	1,500 to 2,500	1,000 to 2,000	200 to 700
Paddy	Groundnut	...	2,000	1,000	1,000	350
Paddy	Groundnut, Toor dhal, Varagu, Cholam, Ragi	...	1,500 to 6,000	1,200 to 3,500	500 to 2,500	300 to 500
Paddy	Groundnut, Ragi, Toor dhal, Varagu, Cumbu	...	1,000 to 3,000	500 to 2,000	1,000 to 2,000	500 to 800
Paddy	Cholam, Cumbu, Ragi, Varagu, Groundnut, Toor dhal	...	2,000	500 to 1,000	500 to 1,000	200
Paddy	Groundnut	...	2,500 to 5,000	1,500 to 2,000	1.000 to 2,000	500 to 1,500
Paddy	Cocoanut, Cholam, Ragi, Groundnut	...	2,000 to 2,500	1,500 to 1,600	1 000	200 to 500
Paddy	Groundnut	Dry	1,500 to 5,000	500 to 2,500	500 to 2,000	200 to 1,300
Paddy	Groundnut, Varagu, Cholam	...	5,000	3,000	1,500	1, 000
TALUK						
Paddy	Groundnut	Dry	2,000 to 4,000	500 to 2,700	1,000 to 2,000	400 to 1,000
Paddy	Groundnut, Cholam, Varagu, Cumbu, Ragi	Dry	1,500 to 5,000	300 to 3,000	400 to 1,500	100 to 800
Paddy	Groundnut	Dry	2,000 to 4,000	500 to 3,000	100 to 1,000	100 to 500
Paddy	Groundnut, Varagu	Dry	1,500 to 6,000	800 to 2,000	500 to 2,000	200 to 600
Paddy	Groundnut, Cholam, Varagu	Wet and Dry	2,000 to 5000	1,000 to 3,000	400 to 1,200	50 to 600
Paddy	Groundnut, Varagu, Cholam, Ragi	Dry	2,250 to 5,000	1,000 to 3,000	500 to 1,500	100 to 600
Paddy	Groundnut, Varagu, Cholam, Ragi	Dry	2,500 to 5,000	300 to 3,000	150 to 800	60 to 500

STATE

TYPE OF

Location Code Number	Type of soil	Type of Terrain, River Basin, Hilly high or Low	Irrigation				Source of irrigation Lift or Flow irrigated with details
			Project	Canals	Tanks	Wells	
1	2	3	4	5	6	7	8
							2. TINDIVANAM
20, 22 to 24, 36	Sandy and Black soil	High	...	...	Yes	Yes	Lift and flow
31, 71, 88	do	Plain	...	...	Yes	Yes	do
32 to 35, 110	Red soil and Sandy	High	...	...	Yes	Yes	do
21, 64 to 68, 82 to 86, 89 to 91, 122 to 125, 127 to 129, 182 to 184, 227	Mud and Clay	do	...	...	Yes	Yes	do
27, 72 to 81, 87, 131, 185	do	Plain	...	...	Yes	Yes	do
49, 62, 106, 107, 216	Sandy	Low	...	...	Yes	Yes	do
88, 126, 130, 132	do	Plain	...	...	Yes	Yes	do
176 to 181, 190, 217 to 222, 224 to 226, 232 to 234, 254 to 256	do	High	...	...	Yes	Yes	do
							3. VILLUPURAM
121, 124, 209	do	Low	...	...	Yes	Yes	Lift and flow
129, 131 to 133, 135, 137, 139	do	High	...	...	Yes	Yes	do
98, 106, 112, 115, 171, 177, 187 to 191, 193, 200, 212, 213	do	River Basin	...	Yes	Yes	Yes	do
96, 104, 113, 114, 130, 134, 138, 156, 166, 173, 174, 183 to 186, 188, 196	Clay	do	...	Yes	Yes	Yes	do
122, 127, 140, 142, 144, 145, 151, 164, 165, 173, 174, 199, 203, 206 to 208, 210, 211	do	Low	...	Yes	Yes	Yes	do
(125, 128, 136, 141, 143)	do	High	...	...	Yes	Yes	do
2 to 12, 14 to 17, 26 to 35, 40, 50 to 54, 116, 146, 172, 181	Not stated	High and Low	...	Yes	Yes	Yes	do
1, 13, 36 to 38, 39, 55, 180, 197, 198, 202	do	Hilly High	...	Yes	Yes	Yes	do
18 to 25, 41 to 49, 51, 56 to 95, 99 to 103, 105, 107 to 111, 120, 147, 148, 154, 155, 161 to 165	do	Not stated	...	Yes	Yes	Yes	do
							4. TIRUKOILUR
14 to 17, 49 to 51, 56, 84, 85, 87, 88, 89 to 104, 105 to 107, 111, 117, 137, 138, 142, 143 to 152, 163	Black soil	High	...	...	Yes	Yes	Lift and flow
1, 3 to 10, 18 to 22, 26, 27, 37, 47, 60, 65, 161, 201, 202, 226 to 230, 236 to 241, 243 to 245, 247, 283, 285, 286	do	do	...	...	Yes	Yes	do
2, 11 to 13, 40, 43 to 46, 48, 53 to 55 60, 61, 72, 73, 78, 81, 82, 108, 111, 124, 126, 242	do	River Basin	...	...	Yes	Yes	do

MENT II

SOIL, TERRAIN ETC.—(contd.)

Important Crops: Wet	Important Crops: Dry	Whether mainly wet or dry	Value of wet lands (in rupees): High	Value of wet lands (in rupees): Low	Value of dry lands (in rupees): High	Value of dry lands (in rupees): Low
9	10	11	12	13	14	15
TALUK—(concld.)						
Paddy	Cocoanut, Varagu	Dry	4,000	1,000 to 3,000	600 to 2,000	500
Paddy	Cumbu, Groundnut, Varagu	Dry	4,000	2,000	1,500	500
Paddy	Groundnut, Varagu, Cholam	Dry	4,500	2,000	1,500	600
Paddy	Groundnut, Cholam, Varagu, Ragi	Wet and Dry	3,000 to 5,000	1,000 to 3,000	500 to 1,200	300 to 600
Paddy	Groundnut, Cholam, Ragi	Dry	3,000 to 5,000	1,000 to 2,500	600 to 1,500	50 to 600
Paddy	Groundnut	Dry	1,600 to 3,000	300 to 1,500	500 to 800	200 to 300
Paddy	Ragi	Dry	3,500	2,500	1,200	600
Paddy	Groundnut	Wet and Dry	1,000 to 6,000	800 to 2.000	300 to 3,000	200 to 400
TALUK						
Paddy	Groundnut, Ragi	Dry	3,000 to 3,300	1,000	3,000	1,000
Paddy	Groundnut, Ragi	Dry	3,300	1,000	3,000	1,000
Paddy	Groundnut, Cumbu, Cholam	Dry	1,200 to 2,200	1,000 to 1,500	400 to 450	250 to 350
Paddy	Groundnut	Wet	2,000 to 2,200	1,500 to 1,800	400 to 600	300 to 500
Paddy	Groundnut, Ragi	Wet	2,200 to 3,300	1,000 to 2,500	3,000 to 4,000	1,000 to 2,000
Paddy	Groundnut, Ragi	Wet	3,000 to 4,000	1,000 to 2,000	2,000 to 3,500	1,000
Paddy	Groundnut, Cumbu, Ragi	Wet and Dry	1,000 to 4,000	700 to 3,000	500 to 2,800	300 to 1,000
Paddy, Sugar-cane	Groundnut, Ragi	Wet and Dry	3,000 to 3,500	700 to 4,000	400 to 1,500	200 to 3,000
Paddy, Sugar-cane	Groundnut, Ragi, Sweet Potato	Wet	3,000 to 5,000	2,500 to 4,000	1,500 to 3,000	1,000 to 2,750
TALUK						
Paddy, Sugar-cane	Groundnut, Cholam, Cumbu, Ragi	Wet and Dry	1,500 to 3,000	1,000 to 2,000	500 to 1,000	150 to 400
Paddy	Cumbu, Groundnut, Cholam, Ragi	Dry	1,000 to 4,000	200 to 3,000	500 to 1,500	75 to 1,000
Paddy, Sugar-cane	Groundnut. Cholam, Cumbu	Wet	1,500 to 3,000	600 to 2,000	500 to 1,500	150 to 1,000

STATE

TYPE OF

Location Code Number	Type of soil	Type of Terrain, River Basin, Hilly high or Low	Irrigation				Source of irrigation Lift or Flow irrigated with details
			Project	Canals	Tanks	Wells	
1	2	3	4	5	6	7	8
							4. TIRUKOILUR
31, 34, 38, 41, 52, 59, 62. 69, 71, 75 to 77, 79, 80, 83, 109, 110, 112 to 114, 116, 118 to 123, 127 to 136, 138, 139, 140, 153 to 157, 159, 162, 167 to 199, 205 to 211, 213, 215, 217 to 221, 225, 231 to 234, 254 to 259, 261 to 263, 265 to 275	do	Low	...	...	Yes	Yes	do
27, 57, 164, 203, 214, 222 to 224, 249, 250, 253, 260, 264	Black	Hilly and Low	...	...	Yes	Yes	do
23, 24, 28 to 30, 32, 33, 35, 36, 39, 63, 64, 66 to 68, 74, 280, 281, 284, 287, 288	Red soil	High	...	...	Yes	Yes	do
42, 70, 158, 212, 216, 225, 248, 252	do	Low	...	...	Yes	Yes	do
25, 290	Black and red	High	...	...	Yes	...	Lift
66, 115, 141, 200, 235	Clay	Low	...	...	Yes	...	do
							5. KALLAKURICHI
24 to 26	Red soil and Clay loam	High and Low	...	...	Yes	Yes	Lift and flow
94 to 102, 108, 109, 112, 113, 116, 125, 149, 150, 248, 249	do	Not stated	...	...	Yes	Yes	do
69, 151, 223, 230, 232 to 234, 255, 258 to 263, 268 to 279, 256, 257, 303	Black soil	River Basin	...	Yes	Yes	Yes	do
114, 115, 141 to 148, 168, 173 to 175, 177, 197, 198, 210 to 215, 235, 240 to 245, 250, 264, 265	do	High	...	Yes	Yes	Yes	do
236, 238, 239, 253	Red, Black and Sandy	Plain	...	...	Yes	Yes	do
304 to 308	Black	Not stated	...	...	Yes	Yes	do
169, 176, 216, 237, 251, 281	Black and Red	Plain	...	...	Yes	Yes	do
170, 224	Red	River Basin	...	...	...	...	do
228, 229, 231, 246, 247, 266, 267	do	High	...	...	...	...	do
171, 172, 217 to 220, 282	Red Clay	River Basin	...	...	Yes	Yes	do
283 to 288, 289 to 296, 300 to 302	Clay	Not stated	...	...	...	...	do
297 to 299	Red soil	do	...	...	Yes	Yes	do
27 to 40, 61 to 68, 70 to 93, 117 to 124, 126 to 140, 178 to 209	do	Hilly High	...	...	...	...	Flow

MENT II

SOIL, TERRAIN ETC.—(contd.)

Important Crops		Whether mainly wet or dry	Value of wet lands (in rupees)		Value of dry lands (in rupees)	
Wet	Dry		High	Low	High	Low
9	10	11	12	13	14	15
TALUK—(*concld.*)						
Paddy, Sugarcane	Groundnut, Ragi, Cholam, Varagu, Cumbu	Wet	2,500 to 8,000	500 to 1,000	700 to 1,400	150 to 900
Paddy, Sugarcane	Groundnut, Ragi, Cholam, Cumbu	Dry and Wet	2,000 to 5,000	1,500 to 1,500	400 to 1,000	100 to 500
Paddy	Groundnut, Ragi, Cholam, Cumbu, Varagu	Dry	2,500 to 3,500	250 to 2,000	500 to 1,500	150 to 1,000
Paddy	Groundnut, Cumbu, Ragi, Cholam	Dry	2,000 to 4,000	1,000 to 2,500	500 to 1,500	150 to 700
Paddy	Ragi, Varagu, Groundnut	Dry	2,500 to 3,500	500 to 2,000	1,000 to 1,800	200 to 1,000
Paddy	Groundnut	Wet	Not given			
TALUK						
Paddy, Sugarcane	Cumbu, Ragi, Cholam	Wet and Dry	1,000 to 5,000	800 to 4,000	500 to 1,500	100 to 800
Paddy, Sugarcane	Groundnut, Cumbu, Cholam	Wet and Dry	3,000 to 7,000	2,000 to 6,000	1,200 to 2,500	100 to 1,000
Paddy, Sugarcane	Varagu, Cholam, Ragi, Groundnut, Red gram	Wet	1,500 to 5,000	1,000 to 2,000	750 to 8,000	500 to 750
Paddy, Sugarcane	Groundnut, Cholam, Varagu	Dry	2,000 to 6,000	700 to 4,000	500 to 2,000	50 to 1,000
Paddy, Sugarcane	Groundnut, Cumbu	Dry	1,500 to 1,750	1,500 to 2,500	700 to 1,000	500
Paddy	Manila, Cholam, Varagu	Dry	2,500 to 4,000	1,500 to 2,500	500 to 1,000	100 to 200
Paddy	Manila, Cholam, Varagu	Wet	4,000 to 6,000	3,000	1,000 to 3,000	500 to 2,00 0
Paddy, Sugarcane	Ragi, Cumbu, Cholam, Arecanut	Wet and Dry	3,000	1,000	4,000	500
Paddy, Sugarcane	Groundnut, Ragi, Samai, Varagu	Dry	2,000 to 3,000	1,000 to 1,500	750 to 1,000	500 to 1,050
Paddy, Sugarcane	Cumbu, Varagu, Groundnut	Wet	3,000 to 5,000	1,000 to 3,000	1,000 to 4,000	200 to 1,300
Paddy, Sugarcane	Groundnut, Cumbu, Ragi	Dry	3,000 to 4,000	1,500 to 2,500	500 to 2,000	200 to 750
Paddy, Sugarcane	Varagu, Cumbu, Cholam	Wet	2,000 to 4,500	1,800 to 2,600	150 to 500	60 to 100
...	Manila	Dry	...	...	...	...

STATE

TYPE OF

Location Code Number	Type of soil	Type of Terrain, River Basin, Hilly high or Low	Irrigation				Source of irrigation Lift or Flow irrigated with details
			Project	Canals	Tanks	Wells	
1	2	3	4	5	6	7	8
							6. VRIDDHACHALAM
1, 3, 10	Sandy and Clay	Plain	...	...	Yes	Yes	Flow and lift
202 to 210	do	High	...	...	Yes	Yes	do
10 to 19, 61 to 66, 94, 95, 109	do	River Basin	...	Yes	Yes	Yes	do
20 to 28, 59, 60, 67, 89, 90, 92, 93, 109, 114 to 118, 141	do	Not given	...	Yes	Yes	Yes	do
57, 58, 96, 100, 106, 245	Sandy	Low	...	...	Yes	...	do
88, 120 to 125, 130 to 140	White rock	High	...	...	Yes	Yes	do
101 to 105	Red soil	Low	...	...	...	Yes	Lift
97, 99, 108, 110, 147 to 157, 159, 190 to 195, 242 to 244	Clay	do	...	...	Yes	...	Lift and flow
142 to 146, 197 to 201, 211, 213 to 231, 234 to 241	Black soil	Plain	Yes	Yes	Yes	...	do
2, 4 to 9, 68 to 73, 74 to 86, 126 to 129	Not stated	do	...	...	Yes	...	do
31 to 40	do	Low	...	...	Yes	...	do
160 to 189, 246 to 263, 273	do	Not stated	...	...	Yes	...	do
							7. CUDDALORE
to 3, 6 to 17, 19, 20, 22, 23, 25 to 60, 65 to 67, 78 to 82, 86, 87	Clay	Plain	...	Yes	Yes	Yes	do
91 to 107	do	River Basin	...	...	Yes	Yes	do
61 to 63, 83, 85, 122, 125, 126, 129, 211, 212, 224 to 227	Black soil	do	...	Yes	Yes	Yes	do
72 to 77, 128, 130 to 134, 137, 139 to 143, 146, 149, 167 to 175, 177, 178, 180 to 197, 209, 210, 213, 217 to 219, 221	do	Plain	...	Yes	Yes	Yes	do
88, 90, 109	Red soil	River Basin	...	...	...	Yes	do
109 to 121, 127, 145, 150 to 160, 162	do	High	...	...	Yes	Yes	Lift
123, 124, 135, 140, 144, 147, 163 to 175, 199 to 204, 208, 212, 214 to 216	Sandy and Clay	Plain	...	...	Yes	Yes	do
68 to 71, 220	Sandy	River Basin	...	Yes	Yes	Yes	do
							8. CHIDAMBARAM
1 to 47, 53 to 68, 72, 74 to 86, 114 to 129, 131 to 145, 153 to 169, 173 to 196, 200 to 277	Black cotton soil	River Basin	Yes	...	Yes	Yes	Lift and flow
48 to 52, 87 to 113, 146 to 152, 170 to 172, 197 to 199	Red soil	High	...	Yes	Yes	Yes	do
69, 70, 73, 130	Sandy and Black cotton soil	...	Yes	...	...	...	do

MENT II

SOIL, TERRAIN ETC.—(contd.)

Important Crops: Wet	Important Crops: Dry	Whether mainly wet or dry	Value of wet lands (in rupees): High	Value of wet lands (in rupees): Low	Value of dry lands (in rupees): High	Value of dry lands (in rupees): Low
9	10	11	12	13	14	15
TALUK						
Paddy, Sugarcane	Varagu, Cholam	Dry	3,000	2,500 to 3,000	1,000	300 to 500
Paddy, Sugarcane	Varagu	Wet and Dry	5,000	1,000	2,000 to 5,000	800 to 1,000
Paddy	Groundnut	Dry	3,000	1,500	1,000	200
Paddy	Groundnut	Dry	3,500	1,500	1,000	200
Paddy	Groundnut	Wet	1,800 to 3,000	750 to 2,500	600 to 1,000	300 to 800
Paddy, Sugarcane	Varagu, Groundnut, Cholam	Dry	3,000 to 5,000	1,000	1,000 to 2,000	300
Paddy, Sugarcane	Groundnut	Dry	1,500	750	400 to 750	200 to 300
Paddy, Sugarcane	Groundnut, Varagu, Cumbu, Cholam	Wet	2,000 to 5,000	3,000 to 8,000	400 to 2,000	100 to 800
Paddy, Sugarcane	Cumbu, Cholam, Ragi, Groundnut	Wet	2,500 to 7,000	1,000 to 2,000	1,000	150 to 300
Paddy	Cholam, Varagu	Dry	3,500 to 6,000	2,500	1,000	400 to 750
Paddy	Groundnut, Cholam, Cumbu	Wet and Dry	2,000 to 5,000	1,500 to 2,500	500 to 1,000	300 to 800
Paddy	Cholam, Groundnut, Cumbu	Wet and Dry	1,500 to 7,500	790 to 2,500	550 to 1,600	350 to 800
TALUK						
Paddy, Sugarcane	Ragi, Cumbu, Groundnut	Wet	2,000 to 7,000	1,500 to 5,000	1,500 to 4,000	1,000 to 2,500
Paddy	Cumbu, Ragi, Groundnut	Wet and Dry	3,000 to 8,000	800 to 2,000	1,500 to 3,000	400 to 1,000
Paddy	Groundnut	Wet and Dry	4,000 to 7,000	3,500 to 6,000	2,500	200 to 2,500
Paddy	Groundnut	Dry and Wet	2,000 to 7,500	2,000 to 4,500	600 to 3,000	300 to 2,500
Paddy, Sugarcane	Ragi, Cumbu	Dry	...	...	1,500	1,000
Paddy, Sugarcane	Ragi, Cumbu, Groundnut	Dry	1,500 to 3,500	800 to 2,000	200 to 2,000	300 to 1,500
Paddy, Sugarcane	Groundnut	Dry	1,500 to 5,000	1,000 to 2,000	600 to 2,000	300 to 1,000
Paddy, Sugarcane	Groundnut, Ragi	Dry	2,000 to 5,000	1,500 to 4,500	2,500 to 3,000	1,500 to 2,500
TALUK						
Paddy	...	Wet	4,000 to 5,000	2,000 to 3,000	...	...
Paddy, Sugarcane	Cumbu, Varagu, Groundnut, Gingelly	Wet and Dry	3,000	1,000	1,500 to 2,000	400 to 1,000
Paddy, Vegetables	Groundnut, Red gram	Wet	500 to 3,000	500 to 2,000	1,000 to 2,000	200 to 500

EXPLANATION FOR THE ABBREVIATIONS USED IN PRIMARY CENSUS ABSTRACT

M	Males
F	Females
A–I	Working as Cultivator
A–II	Working as Agricultural Labourer
A–III	Working in Mining, Quarrying, Livestock, Forestry, Fishing, Hunting and Plantations, Orchards and allied activities
A–IV	Working at Household Industry
A–V	Working in Manufacturing other than Household Industry
A–VI	Working in Construction
A–VII	Working in Trade and Commerce
A–VIII	Working in Transport, Storage and Communications
A–IX	Working in Other Services
B–X	Non-workers

NOTATIONS FOR BASIC AMENITIES

P	Primary School
M	Middle School
H	High School
C	Higher Institutions including Colleges
T	Technical Education
L	Library and Reading Room
D	Dispensaries
Rhc	Rural Health Centre
Hos	Hospitals
Mcw	Maternity and Child Welfare Centre
Mp	Medical Practitioners
Po	Post Office
Pt	Post and Telegraph
R	Connected by Road
Rly	Connected by Railway
S	Safe or Protected Water Supply including Pipe, Tube-well etc.
Pw	Pucca Well
Tk	Tank
Riv	River
Ei	Electricity for Industrial use
Ea	Electricity for Agricultural use
E	Electricity for Domestic use
Vh	Veterinary Hospital
Cs	Co-operative Societies
B	Bank

1. GINGEE TALUK

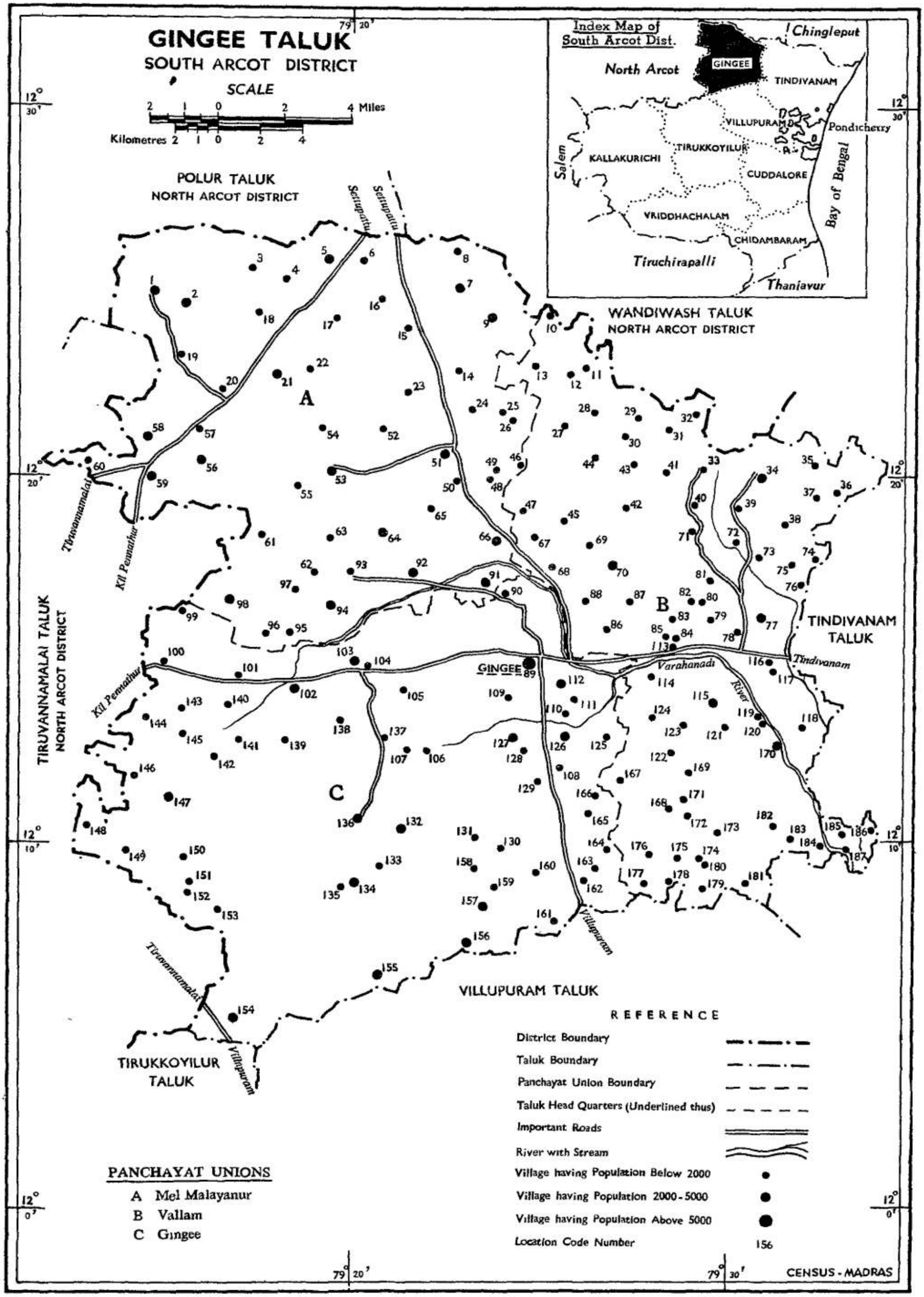

Reg. No. 3 '65 (Saka Era 1886) Copies - 1100 Reproduced from Indentor's Original Helio, P. Z. P., C. S. O., Madras.

ALPHABETICAL LIST OF VILLAGES

1. GINGEE TALUK

Sl. No.	Name of Village		Location Code Number	Sl. No.	Name of Village		Location Code Number
1	Agalur	...	40	40	Kadambur (V)	...	83
2	Alampoondi (P)	...	103	41	Kadappanandal (P)	...	60
3	Amur (V)	...	187	42	Kalaiyur (V)	...	79
4	Anangur (V)	...	81	43	Kalathampattu (P)	...	96
5	Ananthapuram (P)	...	156	44	Kalladikuppam (V)	...	173
6	Anathur (V)	...	87	45	Kallalipattu (V)	...	177
7	Aniladi (V)	...	180	46	Kallapuliyur (P)	...	11
8	Ariyur (P)	..	71	47	Kamagaram (P)	...	144
9	Annamangalam (P)	...	49	48	Kammandur (V)	...	121
10	Arugavur (P)	...	73	49	Kanakkamkuppam (P)	...	134
11	Athipattu (P)	...	98	50	Kandamanallur (V)	...	13
12	Athiyur (P)	...	130	51	Kannalam (P)	...	50
13	Avalur (P)	...	59	52	Kappai (P)	...	167
14	Bharathanthangal (P)	...	104	53	Kappalambadi (P)	...	20
15	Buderi (V)	...	32	54	Karai (P)	...	160
16	Chinnagaram (V)	...	30	55	Kariamangalam (V)	...	69
17	Chinnaponnampoondi (P)	...	107	56	Karunkulai (V)	...	43
18	Chockanandal (P)	...	95	57	Kattusithamur (P)	...	146
19	Dalavanur (V)	...	176	58	Kavarai (P)	...	108
20	Devadanampettai (P)	...	136	59	Kilamampattu (P)	...	172
21	Devandavadi (P)	...	8	60	Kilapappambadi (V)	...	169
22	Devanur (P)	...	24	61	Kilayur (V)	...	119
23	Edamalai (V)	...	38	62	Kilvailanur (V)	...	181
24	Edapattu (P)	...	1	63	Kodukkunkuppam (P)	...	54
25	Errambatti (V)	...	174	64	Konai (P)	...	127
26	Ethanemili (V)	...	36	65	Konalur (P)	...	157
27	Eyyakunam (P)	...	64	66	Kongarpattu (P)	...	118
28	Eyyil (P)	...	17	67	Koravanandal (V)	...	80
29	Gangapuram (P)	...	25	68	Kottaipoondi (P)	...	21
30	Gangavaram (P)	...	135	69	Kovilpuraiyur (P)	...	56
31	Gudalur (V)	...	179	70	Krishnapuram (P)	...	89
32	Ichur (P)	...	42	71	Kuduvanpoondi (P)	...	15
33	Illodu (V)	...	45	72	Kundalambattu (P)	...	57
34	Inam Mavattambadi (P)	...	166	73	Kurunjipad (V)	...	124
35	Indirasankuppam (V)	...	76	74	Madapoondi (P)	...	148
36	Irumbuli (V)	...	12	75	Madavilagam (V)	...	48
37	Jambodi (P)	...	125	76	Mahadevimangalam (V)	...	67
38	Jayankondam (P)	...	110	77	Malavanthangal	...	154
39	Kadali (P)	...	66	78	Manalapadi (P)	...	137

Sl. No.	Name of Village		Location Code Number	Sl. No.	Name of village		Location Code Number
79	Manandal (P)	...	61	119	Pakkam (P)	...	142
80	Maniyampattu (P)	...	120	120	Palapattu (P)	...	165
81	Marakonam (P)	...	7	121	Palavalam (P)	...	153
82	Maruderi (V)	...	117	122	Pallikulam (V)	...	75
83	Marur (P)	...	182	123	Paruthipuram (P)	...	5
84	Mathurtherukkai (P)	...	161	124	Pennagar (V)	...	44
85	Meenanur (P)	...	126	125	Perianolambai (P)	...	
86	Melacheri (P)	...	91	126	Pernambatti (V)	...	186
87	Melarungunam (P)	...	97	127	Perunbugai (V)	...	86
88	Melarungunam (P)	...	158	128	Perungapur (P)	...	105
89	Malathipakkam (V)	...	37	129	Perunpoondi (V)	...	28
90	Meledayalam (P)	...	111	130	Peruvalur (P)	...	9
91	Melkalavai (V)	...	88	131	Pondai (V)	...	39
92	Melkuthapakkam (V)	...	74	132	Ponnankuppam (P)	...	155
93	Melmalayanur (P)	...	53	133	Ponpathi (P)	...	112
94	Melnemili (P)	...	16	134	Pudupalayam (P)	...	141
95	Melolakkur (V)	...	33	135	Pudupattu (P)	...	164
96	Melpappambadi (P)	...	100	136	Pulipattu (P)	...	140
97	Melpudupattu (P)	...	62	137	Puthagaram (P)	...	145
98	Melsevur (P)	...	170	138	Puthuvoi (P)	...	152
99	Melsithamur (P)	...	77	139	Rajambuliyur (V)	...	114
100	Melvailamur (P)	...	2	140	Sandisakshi (V)	...	47
101	Modaiyur (P)	...	115	141	Sangilikuppam (P)	...	22
102	Mukkunam (V)	...	41	142	Sathamandal (V)	...	46
103	Nagadur (P)	...	183	143	Sathambadi (P)	...	23
104	Nagalampattu (P)	...	149	144	Sathiamangalam (P)	...	102
105	Naganur (P)	...	70	145	Sellapiratti (V)	...	68
106	Nallapillaipethal (P)	...	147	146	Semmedu (P)	...	101
107	Nandipuram (P)	...	4	147	Sepettai (P)	...	143
108	Nangianandal (V)	...	72	148	Servilagam (V)	...	84
109	Nangilikondam (V)	...	113	149	Sethavarai (P)	...	150
110	Naranamangalam (P)	...	18	150	Sevalapurai (P)	...	92
111	Narasingarayan Pettai (P)	...	109	151	Sholangunam (V)	...	27
112	Nattaramangalam (V)	...	78	152	Singavaram (P)	...	90
113	Nayanambadi (P)	...	138	153	Sirunampoondi (P)	...	128
114	Neerperuthagaram (V)	...	35	154	Siruthalaipoondi (P)	...	52
115	Odayanthangal (V)	...	10	155	Sitheri (P)	...	26
116	Odiyathur (P)	...	106	156	Sittampoondi (P)	...	129
117	Ottampattu (P)	...	261	157	Sokuppam (P)	...	139
118	Padipallam (P)	...	132	158	Thachampattu (P)	...	131

Sl. No.	Name of village		Location Code Number	Sl. No.	Name of village		Location Code Number
159	Thadagam (P)	...	151	174	Tudupakkam (V)	...	123
160	Thaiyur (V)	...	122	175	Vadapalai (P)	...	93
161	Thalangunam (P)	...	19	176	Vadaputhur (V)	...	82
162	Thalavalapattu (V)	...	184	177	Vadatharan (V)	...	171
163	Thamanur (V)	...	29	178	Vadugapoondi (P)	...	58
164	Thandavasamudram (P)	...	133	179	Vadavanur (V)	...	85
165	Thayanur (P)	...	55	180	Vadavetti (P)	...	14
166	Thenpalai (P)	...	94	181	Valathy (P)	...	51
167	Thenpudur (V)	...	185	182	Vallam (P)	...	116
168	Theppirampattu (P)	...	3	183	Varikkal (P)	...	159
169	Thiruvampattu (V)	...	168	184	Vavulkunnam (V)	...	178
170	Thiruvathikunnam (P)	...	163	185	Veeranamur (V)	...	34
171	Thondur (V)	...	31	186	Velanthangal (P)	...	99
172	Thorapadi (P)	...	63	187	Vilvamadevi (V)	...	175
173	Thurujipoondi (P)	...	65				

PANCHAYAT UNION

Sl. No.	L. C. No.	Name of Panchayat	Date of formation	Location Code/Units of 1961 Census constituting the Panchayat formed after 31-3-1960	Persons	Males	Females
1	2	3	4	5	6	7	8
		GINGEE PANCHAYAT UNION					
		City Panchayat					
1	89	Gingee (P)	...	...	8,765	4,532	4,233
		Village Panchayats					
1	90	Sengavaram (P)	...	...	1,176	589	587
2	112	Ponpathi (P)	...	...	2,153	1,242	1,211
3	109	Narasingarayanpettai (P)	...	...	633	338	295
4	126	Meenamur (P)	...	...	2,383	1,241	1,142
5	110	Jayangondam (P)	...	...	734	377	357
6	127	Konai (P)	...	...	2,649	1,338	1,311
7	108	Kavarai (P)	...	...	1,023	524	499
8	125	Jambodi (P)	...	...	930	462	468
9	111	Mel Edayalam (P)	...	...	1,175	577	598
10	128	Sirunampoondi (P)	...	...	916	455	461
11	165	Palapattu (P)	...	...	1,491	775	716
12	164	Thenpudupattu (P)	...	...	1,410	704	706
13	130	Athiyur (P)	...	...	892	437	455
14	159	Varikkal (P)	...	...	1,059	525	534
15	158	Arungunam (Mel) (P)	...	...	857	451	406
16	166	Inam Mavattampadi (P)	...	...	582	304	278
17	129	Chittampoondi (P)	...	...	712	349	363
18	160	Karai (P)	...	...	1,718	869	849
19	131	Thachampattu (P)	...	...	717	376	341
20	156	Ananthapuram (P)	...	...	3,988	1,972	2,016
21	161	Mathurthirukkai (P)	...	...	777	417	360
22	162	Othampattu (P)	...	...	787	398	389
23	157	Konalur (P)	...	...	2,808	1,373	1,435

PANCHAYAT UNION

Sl. No.	L. C. No.	Name of Panchayat	Date of formation	Location Code/Units of 1961 Census constituting the Panchayat formed after 31-3-1960	Persons	Males	Females
1	2	3	4	5	6	7	8
			GINGEE PANCHAYAT UNION—(contd.)				
24	163	Tiruvattikunnam (P)	...	...	901	453	448
25	102	Sattiyamangalam (P)	...	...	3,252	1,595	1,657
26	103	Alampoondi (P)	...	...	3,643	1,853	1,790
27	104	Barathanthangal	...	...	715	375	340
28	138	Nayambadi (P)	...	...	1,819	887	932
29	157	Manalapadi (P)	...	...	999	522	477
30	139	Sokuppam (P)	...	...	1,899	959	940
31	142	Pakkam (P)	...	...	1,282	645	637
32	141	Pudupalayam (P)	...	...	805	413	392
33	101	Semmedu (P)	...	...	1,030	526	504
34	105	Perungappur (P)	...	...	1,560	800	760
35	100	Melppappambadi (P)	...	...	1,075	534	541
36	143	Seppettai (P)	...	...	1,219	616	603
37	144	Kamagaram (P)	...	...	565	287	278
38	145	Puthagaram (P)	...	...	875	443	432
39	140	Pulipattu (P)	...	...	872	462	410
40	147	Nallapillaipethal (P)	...	...	3,016	1,456	1,560
41	146	Kattusithamur (P)	...	...	1,909	984	925
42	135	Gungavaram (P)	...	...	1,742	920	822
43	134	Kanakkankuppam (P)	...	...	2,868	1,434	1,434
44	155	Ponnanguppam (P)	...	...	3,112	1,570	1,542
45	133	Thandavasamudram (P)	...	...	1,492	723	769
46	132	Padipallam (P)	...	...	2,034	1,039	995
47	136	Thepettai (P)	...	136 Devadanampettai	3,400	1,733	1,667
48	106	Othiyathur (P)	...	...	904	443	461
49	107	Chinnaponnampoondi (P)	...	...	594	304	290

PANCHAYAT UNION

Sl. No.	L. C. No.	Name of Panchayat	Date of formation	Location Code/Units of 1961 Census constituting the Panchayat formed after 31-3-1960	Persons	Males	Females
1	2	3	4	5	6	7	8
			GINGEE PANCHAYAT UNION—(concld.)				
50	154	Mazhavanthangal (P) ...	...	...	4,300	2,174	2,126
51	151	Thadagam (P) ...	...	...	1,418	703	715
52	153	Pazhavalam ...	...	...	1,066	532	534
53	152	Pothuvoi (P) ...	...	...	857	424	433
54	150	Sothavarai (P) ...	...	...	815	418	397
55	148	Madapoondi (P) ...	...	...	1,188	627	561
56	143	Nagalampattu (P) ...	...	...	735	365	370
57	99	Vedanthangal (P) ...	...	...	1,381	695	686
				Total	95,977	48,539	47,438
			MELMALAYANUR PANCHAYAT UNION				
			City Panchayat—NIL				
			Village Panchayats				
1	53	Melmalayanur (P) ...	...	...	3,543	1,785	1,758
2	54	Kodukkankuppam (P) ...	...	...	1,077	543	534
3	52	Siruthalaipoondi (P) ...	...	...	1,878	952	926
4	51	Valathi (P) ...	...	...	2,279	1,114	1,165
5	50	Kannalam (P) ...	...	...	1,352	683	669
6	59	Avalurpettai (P) ...	...	...	3,996	1,981	2,015
7	56	Koilpuraiyur (P) ...	...	...	4,624	2,361	2,263
8	55	Thayanur (P) ...	...	...	1,780	909	871
9	57	Kundalampattu (P) ...	...	...	677	340	337
10	61	Manandal (P) ...	...	...	1,595	794	801
11	94	Thonpalai (P) ...	...	...	2,032	1,018	1,014
12	62	Melpudupattu (P) ...	...	...	1,030	488	548
13	63	Thorapadi (P) ...	...	...	1,124	568	556

PANCHAYAT UNION

Sl. No.	L. C. No.	Name of Panchayat	Date of formation	Location Code/Units of 1961 Census constituting the Panchayat formed after 31-3-1960	Persons	Males	Females
1	2	3	4	5	6	7	8
			MELMALAYANUR PANCHAYAT UNION—(contd.)				
14	93	Vadapalai (P) ...	...	...	795	394	401
15	64	Eyyakunam (P) ...	...	...	2,325	1,161	1,164
16	65	Thurinjipoondi ...	...	...	1,572	808	764
17	66	Kadali (P) ...	...	...	2,071	1,052	1,019
18	91	Melacheri (P) ...	...	...	2,003	1,010	993
19	92	Senalapurai (P) ...	...	...	2,901	1,438	1,463
20	46	Sathanandal (P) ...	...	...	618	312	306
21	60	Kadappanandal (P) ...	...	...	545	264	281
22	97	Mel Arungunam (P) ...	...	...	664	316	348
23	96	Kalathampattu (P) ...	...	...	826	427	399
24	98	Athipattu (P) ...	...	...	2,562	1.268	1,294
25	49	Annamangalam (P) ...	...	49 Annamangalam 48 Madavilagam	1,667 168	839 82	828 86
26	95	Chokkanandal (P) ...	...	...	702	354	348
27	5	Paruthipuram (P) ...	...	...	2,649	1,345	1,304
28	6	Periyanolambai (P) ...	...	...	1,601	815	786
29	23	Sathambadi (P) ...	...	...	1,567	793	774
30	17	Eyyil (P) ...	...	...	1,860	922	938
31	15	Kuduvampoondi (P) ...	...	...	1,678	824	854
32	24	Devanur (P) ...	...	...	1,489	736	753
33	25	Gangapuram (P) ...	...	...	1,289	629	660
34	26	Sitheri (P) ...	...	...	589	304	285
35	22	Sangilikuppam ...	1—6—60	Sangilikuppam	1,618	808	810
36	21	Kottapoondi (P) ...	...	...	3,350	1,713	1,637
37	20	Kappalambadi ...	...	...	1,436	721	715
38	19	Thalangunam (P) ...	...	...	1,195	593	602

PANCHAYAT UNION

Sl. No.	L. C. No.	Name of Panchayat	Date of formation	Location Code/Units of 1961 Census constituting the Panchayat formed after 31st March 1960	Persons	Males	Females
1	2	3	4	5	6	7	8
			MELMALAYANUR PANCHAYAT UNION—(concld.)				
39	58	Vadugampoondi (P) ...	1—10—60	Vadugampoondi	2,000	1,007	993
40	14	Vadavetti (P) ...	...	...	1,464	751	713
41	4	Melselavambadi (P) ...	...	4 Nandipuram	202	99	103
42	3	Theppirambattu (P) ...	...	...	1,282	631	651
43	2	Melvailamur (P) ...	...	...	2,462	1,264	1,198
44	1	Edapattu (P) ...	...	...	3,082	1,583	1,499
45	9	Peruvalur (P) ...	...	...	2,906	1,485	1,421
46	8	Devanthavadi (P) ...	...	...	1,129	571	558
47	7	Marakonam (P) ...	...	...	2,193	1,113	1,080
48	16	Melnemili (P) ...	...	...	1,314	673	641
49	18	Naranamanagalam (P) ...	...	...	1,289	650	639
50		Parayanthangal (Village in Sangilikuppam) (P) ...	1—6—60	Parayanthangal clubbed with L. C, No. 22 Sankilipuram	...	...	...
51		Kodambadi (Village in Vadugapoondi) (P) ...	1—10—60	Kodambadi (L. C. 58) clubbed with Vadugampoondi	...	...	...
52	186	Paraiyampattu ...	1—10—60	Perampatti	211	109	102
				Total	**86,267**	**43,400**	**42,867**
			VALLAM PANCHAYAT UNION				
			City Panchayat—NIL				
			Village Panchayats				
1	40	Agalur (V) ...	1—10—60	Agalur	835	411	424
2	81	Anangur (V) ...	15—9—60	Anangur	610	316	294
3	87	Anathur (V) ...	1—11—60	Anathur	768	374	394
4	180	Aniladi (V) ...	1—11—60	180 Aniladi 175 Vilvamadevi	844 163	424 83	420 80
5	39	Pondai (V) ...	1—11—60	Pondai	820	406	414
6	68	Chellapiratti (V) ...	1—11—60	Sellapiratti	628	313	315

PANCHAYAT UNION

S. No.	L. C. No.	Name of Panchayat		Date of formation	Location Code/Units of 1961 Census constituting the Panchayat formed after 31-3-1960	Persons	Males	Females
1	2	3		4	5	6	7	8
				VALLAM PANCHAYAT UNION—(*contd.*)				
7	80	Chinuagaram (V)	...	1—11—60	Chinnagaram	731	365	366
8	184	Thalavalapattu (V)	...	1—11—60	Thalavalapattu	846	438	408
9	29	Thamanur (V)	...	1—11—60	Thamanur	1,038	501	537
10	176	Thalavanur (V)	...	1—11—60	Dalavanur	680	347	333
11	36	Ethanemili (V)	...	1—10—60	Ethanemili	1,331	686	645
12	45	Illodu (V)	...	1—11—60	Illodu (Karamandal H/o Illodu)	1,487	745	742
13	12	Irumbuli (V)	...	15—9—60	Irumbuli	689	342	347
14	83	Kadambur (V)	...	1—11—60	Kadambur	1,180	561	619
15	173	Kalladikuppam (V)	...	1—11—60	Kalladikuppam	1,059	520	539
16	79	Kalaiyur (V)	...	1—11—60	Kalaiyur	929	469	460
17	177	Kallalipattu (V)	...	1—10—60	Kallalipattu	1,136	573	563
18	121	Kammandur (V)	...	1—11—60	Kammandur	1,107	555	552
19	13	Kandamanallur (V)	...	15—9—60	Kandamanallur	689	364	325
20	69	Kariyamangalam (V)	...	1—11—60	Kariamangalam	707	346	361
21	43	Karunguzhi (V)	...	1—11—60	Karunguli	629	320	309
22	119	Kilayur (V)	...	1—11—60	119 Kilayur 120 Maniyampattu	432 345	211 179	221 166
23	169	Kilapappambadi (V)	...	1—11—60	169 Kilapappambadi	778	391	387
24	181	Kizh Vailamur (V)	...	1—11—60	181 Kilvailanur 174 Erampatty	797 118	406 49	391 69
25	124	Kurinjipad (V)	...	1—11—60	124 Kurinjipadi	1,291	631	660
26	67	Mahadevimangalam (V)	...	15—9—60	67 Mahadevimangalam	769	356	413
27	37	Melathipakkam (V)	...	1—11—60	37 Malathipakkam 38 Edamalai	921 306	453 153	468 153
28	179	Melagudalur (V)	...	1—11—60	179 Gudalur 178 Vavulkunnam	319 289	156 140	163 149
29	33	Melolakkur (V)	...	1—11—60	Melolakkur	1,814	929	885
30	41	Mukkunam (V)	...	1—10—60	Mukkunam	786	398	388

PANCHAYAT UNION

Sl. No.	L. C. No.	Name of Panchayat	Date of formation	Location Code/Units of 1961 Census constituting the Panchayat formed after 31-3-1960	Persons	Males	Females
1	2	3	4	5	6	7	8
			VALLAM PANCHAYAT UNION—(contd.)				
31	72	Nangianandal (V) ...	1—11—60	Nangianandal	575	290	285
32	78	Nattarmangalam (V) ...	1—11—60	Nattarmangalam	558	298	260
33	35	Neerperuthagaram (V) ...	1—9—60	Neerperuthagaram	657	322	335
34	10	Odayanthangal (V) ...	15—9—60	Odayanthangal	1,017	506	511
35	75	Pallikulam (V) ...	1—11—60	75 Pallikulam 76 Indirasankuppam 74 Melkuthapakkam	982 293 173	497 148 81	485 145 92
36	44	Pennagar (V) ...	1—11—60	Pennagar	1,679	877	802
37	28	Perumpoondi (V) ...	1—11—60	Perumpoondi	740	357	383
38	86	Perumbugai (V) ...	1—11—60	Perumbugai	877	448	429
39	114	Rajampuliyur (V) ...	1—11—60	Rajampuliyur	881	467	414
40	47	Sandisakshi (V) ...	1—11—60	Sandisakshi	449	237	212
41	84	Servilagam (V) ...	1—11—60	84 Servilangam 113 Nangilikondam 85 Vadavanur	366 354 222	195 174 112	171 180 110
42	27	Sholangulam (V) ...	1—11—60	Sholangunam	1,254	636	618
43	122	Thaiyur (V) ...	1—11—60	Thaiyur	1,108	565	543
44	185	Thenputhur (V) ...	1—11—60	185 Thenputhur (Perampattu) 187 Amur	1,127 165	555 82	572 83
45	168	Tiruvambattu (V) ...	1—11—60	168 Thiruvampattu 171 Vadatharam	1,067 341	544 180	523 161
46	123	Thudupakkam (V) ...	1—10—60	123 Thudupakkam	689	338	351
47	31	Thondur (V) ...	1—11—60	31 Thondur 32 Buderi	989 81	492 41	497 40
48	82	Vadaputhur (V) ...	1—10—60	82 Vadaputhur 80 Koravanandal	368 190	188 97	180 93
49	34	Veeranamur (V) ..	1—11—60	Veeranamur	2,037	1,010	1,027
50	73	Arugavur (P) ..	1—11—60	Arugavur (Panapakkam)	1,532	764	768
51	71	Ariyur (P) ...	...	Ariyur (Sethuvarayanallur) (Virapatti)	1,821	888	933

PANCHAYAT UNION

Sl. No.	L. C. No.	Name of Panchayat	Date of formation	Location Code/Units of 1961 Census constituting the Panchayat formed after 31-3-1960	Persons	Males	Females
1	2	3	4	5	6	7	8
			VALLAM PANCHAYAT UNION—(concld.)				
52	42	Eachur (P) ...	...		1,618	811	807
53	11	Kallapuliyur (P) ...	...		1,494	742	752
54	172	Kizhamampattu (P) ...	...		566	260	306
55	118	Kongarapattu ...	...		1,813	939	874
56	167	Kappai (P) ...	...	Kappai (Sorathur)	1,927	999	928
57	182	Marur (P) ...	...		979	489	490
58	88	Melkalavoi (P) ...	...		1,039	539	500
59	170	Melsevur (P) ...	...		3,046	1,513	1,533
60	77	Melsithamur (P) ...	...	Melsithamur (Malathar)	2,367	1,167	1,200
61	115	Modaiyur (P) ...	...		2,392	1,220	1,172
62	183	Nagadur ...	...		727	363	364
63	70	Neganur (P) ...	...		2,482	1,212	1,270
64	116	Vallam (P) ...	1—11—60	116 Vallam 117 Maruderi	1,036 250	527 123	509 127
				Total	**72,199**	**36,204**	**35,995**

VILLAGE

GINGEE

Location Code Number	Name of Village/Panchayat			Area in Sq. Miles	Occupied Residential Houses: No. of Houses	Occupied Residential Houses: No. of Households	Total No. of Persons Enumerated: Total	Males	Females
1	2			3	4	5	6	7	8
1	Edapattu (P)	...	P. M. L. Mcw. Mp. R. Pw. Tk. Ea. E. Cs.	4·15	654	654	3,082	1,583	1,499
2	Melvailamur (P)	...	P. L. R. Pw. Tk. Ea.	5·93	620	544	2,462	1,264	1,198
3	Theppirampattu (P)	...	P. R. Pw. Tk.	1·80	236	281	1,282	631	651
4	Nandipuram (P)	...	P. L. R. Pw.	1·69	38	46	202	99	103
5	Paruthipuram (P)	...	P. R. Pw. Cs.	2·04	421	575	2,649	1,345	1,304
6	Perianolambai (P)	...	P. R. Pw. Cs.	1·57	287	344	1,601	815	786
7	Marakonam (P)	...	P. R. Pw.	1·65	346	453	2,193	1,113	1,080
8	Devandavadi (P)	...	P. Mcw. Mp. R. Pw. Tk.	0·75	204	218	1,129	571	558
9	Peravalur (P)	...	P. L. R. Pw.	3·06	640	644	2,906	1,485	1,421
10	Odayanthangal (V)	...	P. R. S. Pw. Tk.	1·14	188	229	1,017	506	511
11	Kallapuliyur (P)	...	P. H. Mcw. R. Pt. Pw.Tk. Cs.	2·56	318	317	1,494	742	752
12	Irumbuli (V)	...	P. S. R. Pw, Tk.	1·03	112	122	689	342	347
13	Kandamanallur (V)	...	P. S. R. Tk. Ea. Cs.	0·96	132	132	689	364	325
14	Vadavetti (P)	...	P. L. R. Pw. Tk.	1·42	251	277	1,464	751	713
15	Kuduvanpoondi (P)	...	P. R. Pw. Tk.	1·23	402	411	1,678	824	854
16	Melnemili (P)	...	P. Pw.	1·63	275	275	1,314	673	641
17	Eyyil (P)	...	P. L. Mcw. R. Pw. Tk. E.	4·29	355	394	1,860	922	938
18	Naranamangalam (P)	...	P. R. Pw. Tk.	1.45	284	285	1,289	650	639
19	Thalangunam (P)	...	P.	2·58	203	276	1,195	593	602
20	Kappalambadi (P)	...	P. M. R. Pw. Tk. Ea. E. Cs.	2·23	289	321	1,436	721	715
21	Kottaipoondi (P)	...	P. R. Pw. Tk. Ea. Cs.	4·40	568	750	3,350	1,713	1,637
22	Sangilikuppam (P)	...	P. R. Pw. Tk.	1·73	330	330	1,618	808	810
23	Sathambadi (P)	...	P. M. L. R. Pw. Tk.	2·46	360	360	1,567	793	774
24	Devanur (P)	...	P. H. R. S. Pw. Tk.	2·94	279	331	1,489	736	753
25	Gangapuram (P)	...	P. M. Mcw. R. Pw. Tk.	1·02	214	286	1,289	629	660
26	Sitheri (P)	...	P. R. Tk.	1·00	103	120	589	304	285
27	Sholangunam (V)	...	P. R. Pw. Tk. Cs.	2·18	225	245	1,254	636	618
28	Perunpoondi (V)	...	P. R. Pw. Tk. Cs.	1·00	153	153	740	357	383
29	Thamanur (V)	...	P. H. Pw. Tk.	1·28	229	229	1,038	501	537
30	Chinnagaram (V)	...	P. H. R. Pw. Tk.	0·87	152	152	731	365	366
31	Thondur (V)	...	P. R. Pw.	1·75	160	200	989	492	497
32	Buderi (V)	...	P. R. Pw.	0·78	14	14	81	41	40
33	Melolakkur (V)	...	P. H. Mcw. R. Pw. Tk.Cs.	2·75	397	397	1,814	929	885
34	Veeranamur (V)	...	P. Pw. Tk. Ea. E.	2·77	315	420	2,037	1,010	1,027
35	Neerperuthangaram (V)	...	P. R. Pw. Tk.	1·22	139	139	657	322	335

DIRECTORY

TALUK—(contd.)

Scheduled Castes		Scheduled Tribes		Literate and Educated Persons		Total Workers (A-I to A-IX)		A-I		A-II	
M	F	M	F	M	F	M	F	M	F	M	F
9	10	11	12	13	14	15	16	17	18	19	20
157	164	36	30	499	113	1,024	475	757	263	149	189
139	154	...	...	356	58	828	455	723	374	53	72
16	15	16	12	269	32	414	234	354	125	21	93
...	...	...	...	28	1	72	59	64	55	...	...
107	114	...	...	417	88	907	782	800	676	44	22
24	32	14	14	255	35	508	443	449	395	47	48
187	179	45	35	251	48	645	535	539	420	49	101
102	98	10	4	191	54	355	252	269	186	39	49
368	327	21	15	532	174	991	654	475	168	263	325
60	76	4	4	172	11	336	108	289	96	11	7
205	217	26	28	326	95	437	258	351	115	37	139
127	130	1	1	111	19	186	3	169	2	6	...
34	41	2	1	171	19	225	143	195	129	5	...
162	141	...	...	232	58	453	278	287	108	129	165
180	188	5	5	391	85	560	424	450	318	40	77
35	37	23	14	240	49	402	340	333	241	1	54
197	206	8	6	408	126	569	458	346	172	173	256
422	223	...	...	159	66	435	328	367	297	39	28
194	188	...	...	120	22	360	276	297	176	41	96
181	173	...	...	262	61	467	430	335	204	97	190
247	238	13	11	441	80	1,092	804	891	640	91	128
87	100	7	7	350	46	505	400	429	289	33	80
121	112	31	24	390	149	486	186	372	115	56	57
81	88	5	10	287	57	475	408	401	340	31	47
100	124	1	...	264	93	383	153	271	34	90	116
...	...	...	...	186	37	189	6	158	6	22	...
7	8	...	...	214	70	396	135	347	126	19	5
82	87	...	...	126	31	249	69	239	68	1	...
480	522	7	5	264	65	313	285	255	225	14	10
58	49	5	7	158	25	243	211	186	151	43	52
176	182	...	...	164	58	290	33	244	25	13	...
...	...	...	...	8	5	26	1	24	1	...	...
120	119	...	...	317	51	574	335	460	310	39	4
394	422	...	...	350	78	596	374	456	245	61	79
96	110	1	3	146	64	195	44	164	11	...	1

VILLAGE

GINGEE

Location Code Number	Name of Village/Panchayat		A-III M	A-III F	A-IV M	A-IV F	A-V M	A-V F	A-VI M	A-VI F
1	2		21	22	23	24	25	26	27	28
1	Edapattu (P)	...	1	...	23	...	4	...	1	...
2	Melvailamur (P)	...	...	...	28	2	1	...	...	...
3	Theppirampattu (P)	...	13	6	18	7	...	...	1	1
4	Nandipuram (P)	...	4	1	...	...	...	...	...	...
5	Paruthipuram (P)	...	8	...	11	1	...	...	1	2
6	Perianolambai (P)	...	...	...	3	...	...	...	...	...
7	Marakonam (P)	...	15	...	9	3	1	...	...	...
8	Devandavadi (P)	...	8	6	17	4	...	...	...	...
9	Peruvalur (P)	...	22	2	173	131	3	1	5	6
10	Odayanthangal (V)	...	1	...	11	1	...	...	14	...
11	Kallapuliyur (P)	...	10	2	12	...	3	...	...	...
12	Irumbuli (V)	...	...	...	5	...	...	...	...	...
13	Kandamanallur (V)	...	1	...	5	2	1	...	...	...
14	Vadavetti (P)	...	8	1	16	1	...	...	...	...
15	Kuduvanpoondi (P)	...	10	1	17	...	1	1	...	...
16	Melnemili (P)	...	13	13	4	...	...	...	...	...
17	Eyyil (P)	...	...	...	10	17	1	1	...	...
18	Naranamangalam (P)	...	...	...	13	3	2	...	...	...
19	Thalangunam (P)	...	3	2	4	...	...	...	...	...
20	Kappalambadi (P)	...	1	4	9	3	8	7	1	3
21	Kottaipoondi (P)	...	10	6	23	6	1	...	10	3
22	Sangilikuppam (P)	...	2	1	11	15	...	...	2	2
23	Sathambadi (P)	...	2	...	11	...	2	...	1	...
24	Devanur (P)	...	3	2	10	5	1	2	...	...
25	Gangapuram (P)	...	...	...	4	1	4	...	...	...
26	Sitheri (P)	...	4	...	4	...	...	...	...	...
27	Snolangunam (V)	...	1	...	9	...	3	...	...	...
28	Perunpoondi (V)	...	...	...	2	...	...	...	...	...
29	Thamanur (V)	...	1	1	8	1	...	...	...	...
30	Chinnagaram (V)	...	...	...	8	4	...	...	...	...
31	Thondur (V)	...	...	...	5	...	...	...	...	...
32	Buderi (V)	...	...	...	...	...	...	...	...	...
33	Melolakkur (V)	...	5	4	12	...	8	...	...	...
34	Veeranamur (V)	...	...	...	17	1	1	...	...	...
35	Neerperuthagaram (V)	...	4	7	3	...	...	...	...	...

DIRECTORY

TALUK—(contd.)

A-VII		A-VIII		A-IX		B-X Non-workers		Name of the Panchayat in which it is now included with the date of inclusion with other components if any
M	F	M	F	M	F	M	F	
29	30	31	32	33	34	35	36	37
35	1	7	...	47	22	559	1,024	...
3	2	...	...	20	5	436	743	...
3	...	...	...	4	2	217	417	...
...	...	...	...	4	3	27	44	...
5	2	...	...	38	79	438	522	...
...	...	...	...	9	...	307	343	...
7	5	...	...	25	6	468	545	...
4	1	3	...	15	6	216	306	...
11	8	2	...	37	13	494	767	...
2	4	...	...	8	...	170	403	Odayanthangal (P) 15-9-60
6	...	2	...	16	2	305	494	...
3	1	...	...	3	...	156	344	Irumbuli (P) 15-9-60
2	...	...	...	16	12	139	182	Kandamanallur (P) 15-9-60
2	2	...	...	11	1	298	435	...
4	...	...	...	38	27	264	430	...
3	...	1	...	47	32	271	301	...
10	2	2	...	27	10	353	480	...
4	...	...	...	10	...	215	311	...
3	1	...	...	12	1	233	326	...
4	4	3	...	9	15	254	285	...
10	2	...	...	56	19	621	833	...
5	1	2	...	21	12	303	410	Sangilikuppam (P)
4	...	3	...	35	14	307	588	...
6	3	2	...	21	9	261	345	...
4	...	...	...	10	2	246	507	...
...	...	...	...	1	...	115	279	...
12	3	...	...	5	1	240	483	Sholangunam (P) 1-11-60
3	...	...	...	4	1	108	314	Perunpoondi (P) 1-11-60
2	...	...	...	33	48	188	252	Thamanur (P) 1-11-60
4	3	...	...	2	1	122	155	Chinnagaram (P) 1-11-60
4	4	...	...	24	4	202	464	Thondur (P) 1-11-60 included in L. C. No. 32
...	...	...	...	2	...	15	39	Buderi (P) 1-11-60 merged with L.C. No. 31
5	1	3	...	42	16	355	550	Melolakkur (P) 1-11-60
4	2	1	...	56	47	414	653	Veeranamur (P) 1-11-60
3	1	...	...	21	24	127	291	Neerperuthagaram (P) 1-9-60

VILLAGE

GINGEE

Location Code Number	Name of Village/Panchayat		Area in Sq. Miles	Occupied Residential Houses: No. of Houses	Occupied Residential Houses: No. of Households	Total No. of Persons Enumerated: Total	Males	Females
1	2		3	4	5	6	7	8
36	Ethanemili (V) ...	H. R. Pw. E. Cs.	2·65	249	293	1,331	686	645
37	Melathipakkam (V) ...	M. L. Mcw. R. Tk. Ea. E. Cs.	1·40	198	214	921	453	468
38	Edamalai (V) ...	P. R. Pw. Ea. E. Cs.	2·65	62	72	306	153	153
39	Pondai (V) ...	P. R. S. Tk.	1·80	115	165	820	406	414
40	Agalur (P) ...	P. H. R. S. Pw.	1·58	141	189	835	411	424
41	Mukkunam (V) ...	P. H. R. S. Pw.	1·50	111	185	786	398	388
42	Ichur (P) ...	P.	2·24	212	318	1,618	811	807
43	Karunkulai (V) ...	P. M. R. Pw. Tk.	0·83	93	122	629	320	309
44	Pennagar (V) ...	P. M. R. Pw. Tk.	2·43	330	356	1,679	877	802
45	Illodu (V) ...	P. M. R. Pw. Tk. Cs.	2·65	357	357	1,487	745	742
46	Sathanandal (V) ...	P. R. Pw. E.	0·91	126	126	618	312	306
47	Sandisakshi (V) ...	P. R. Pw.	0·76	85	85	449	237	212
48	Madavilagam (V) ...	R. Pw.	0·14	36	44	168	82	86
49	Annamangalam (P) ...	P. M. L. Mcw. R. Pw. Tk Ei. Ea.	3·18	336	375	1,667	839	828
50	Kannalam (P) ...	P. R. Pw.	1·35	263	275	1,352	683	669
51	Valathy (P) ...	P. M. L. Hos. Rhc. Mcw. Mp. R. Pw. Tk. Ei. Ea.	3·95	509	530	2,279	1,114	1,165
52	Siruthalaipoondi (P) ...	P. R. Pw. Cs.	1·78	370	370	1,878	952	926
53	Melmalayanur (P) ...	P. M. H. L Mcw. Mp. R. Pw. Tk. Ei. Ea.	2·49	657	768	3,543	1,785	1,758
54	Kodukkunkuppam (P) ...	P. R. Pw. E. Cs.	1·35	201	234	1,077	543	534
55	Thayanur (P) ...	P. M. L. Mcw. R. Pw. Tk. Ei. Ea.	4·43	408	408	1,780	909	871
56	Kovilpuraiyur (P) ...	P. M. L. Mcw. R. Pw.Tk. Ei. Ea.	3·28	701	959	4,624	2,361	2,263
57	Kundalambattu (P) ...	P. R. Pw. Tk. E Cs.	1·90	118	118	677	340	337
58	Vadugapoondi (P) ...	P. R. Pw. Tk. Ea.	1·80	451	461	2,000	1,007	993
59	Avalur (P) ...	P. M. L. D. Mew. Pw.Tk. Ei. Ea.	3·69	815	876	3,996	1,981	2,015
60	Kadappanandal (P) ...	P. R. Pw. Tk. E. Cs.	0·72	88	127	545	264	281
61	Manandal (P) ...	P. M. L. Mcw. R. Pw.Tk. Ei. Ea.	1·93	292	335	1,595	794	801
62	Melpudupattu (P) ...	P. R. Pw. Tk. Cs.	...	178	222	1,036	488	548
63	Thorapadi (P) ...	P. M. L. Mcw. R. Pw. Tk. Ei. Ea.	1·13	207	239	1,124	568	556
64	Eyyakunam (P) ...	P. M. L. Pw. R. Tk.Ei.Ea.	1·35	448	538	2,325	1,161	1,164
65	Thurunjipoondi (P) ...	P. M. L. R. Pw. Tk.Ei. Ea.	1·08	346	357	1,572	808	764
66	Kadali (P) ...	P. M. L. R. Pw. Tk.Ei.Ea.	0·64	416	437	2,071	1,052	1,019
67	Mahadevimangalam (V) ...	P. R.	1·17	158	174	769	356	413
68	Sellapiratti (V) ...	Pw.	0·97	117	122	628	331	315

DIRECTORY

TALUK—(contd.)

Scheduled Castes		Scheduled Tribes		Literate and Educated Persons		Total Workers (A-I to A-IX)		A-I		A-II	
M	F	M	F	M	F	M	F	M	F	M	F
9	10	11	12	13	14	15	16	17	18	19	20
83	79	...	...	273	29	470	364	403	320	24	30
180	121	9	12	196	46	268	116	212	106	10	...
47	44	...	...	76	32	104	53	72	11	2	16
30	35	15	20	116	17	279	222	230	120	25	87
202	195	1	1	94	47	267	140	132	18	88	114
40	46	3	3	123	31	244	175	191	144	31	31
207	202	10	8	415	84	530	410	435	348	53	38
...	...	...	...	175	70	198	159	161	130	28	27
123	106	15	9	207	16	602	474	440	299	140	168
206	221	...	...	365	98	455	412	326	159	90	245
12	12	...	...	230	71	214	21	160	2	30	3
25	19	...	...	66	9	140	108	68	38	53	57
...	...	...	...	49	4	59	5	48	2	10	1
176	121	7	11	381	75	498	141	365	4	86	113
37	38	...	...	260	65	446	11	322	5	46	1
162	164	25	35	491	183	704	327	401	172	108	101
96	88	9	9	279	30	596	517	467	419	59	77
343	331	17	14	714	183	1,117	544	633	297	175	180
...	...	...	...	241	12	355	147	309	8	5	36
317	275	28	32	238	63	548	238	270	53	136	135
213	216	26	36	641	153	1,529	1,267	1,311	1,099	103	142
8	7	...	...	155	31	226	219	183	165	22	48
191	179	...	...	327	43	699	661	597	584	92	74
197	193	11	14	1,088	464	1,171	184	494	53	49	29
204	202	...	...	136	41	163	154	128	114	26	39
158	177	...	...	266	94	485	57	354	40	112	14
7	14	20	31	193	28	330	298	273	246	9	...
87	78	...	...	204	44	362	271	237	168	52	66
76	82	14	19	330	34	789	666	673	552	68	73
66	64	...	...	281	80	531	424	389	327	102	86
114	105	...	...	375	99	577	56	447	33	63	11
4	7	4	3	120	23	209	193	168	38	21	121
66	59	...	...	95	6	184	176	151	145	19	22

VILLAGE

GINGEE

Location Code Number	Name of Village/Panchayat		A-III		A-IV		A-V		A-VI	
			M	F	M	F	M	F	M	F
1	2		21	22	23	24	25	26	27	28
36	Ethanemili (V)	...	5	...	7	5	...	1	3	1
37	Melathipakkam (V)	...	2	...	11	1	...	...	4	...
38	Edamalai (V)	...	...	...	5	...	...	...	...	...
39	Pondai (V)	...	2	1	2	...	...	...	...	...
40	Agalur (P)	...	2	3	12	...	1	...	21	4
41	Mukkunam (P)	...	...	...	9	...	...	...	...	...
42	Ichur (P)	...	7	6	15	9	...	...	3	1
43	Karunkulai (V)	...	...	...	7	...	...	...	...	...
44	Pennagar (V)	...	...	...	6	3	...	...	...	...
45	Illodu (P)	...	...	...	9	1	...	...	...	...
46	Sathamandal (V)	...	3	...	3	1	...	...	...	...
47	Sandisakshi (V)	...	11	9	2	3	...	...	...	...
48	Madavilagam (Λ)	...	...	...	...	1	...	...	...	...
49	Annamangalam (P)	...	4	5	17	4	1	...	...	...
50	Kannalam (P)	...	3	...	5	1	3	...	23	...
51	Valathy (P)	...	13	2	20	20	16	3	13	...
52	Siruthalaipoondi (P)	...	7	2	27	...	1	...	11	–
53	Melmalayanur (P)	...	24	...	100	15	10	1	15	...
54	Kodukkunkuppam (P)	...	13	19	6	6	...	...	1	...
55	Thayanur (P)	...	29	4	13	1	2	...	1	...
56	Kovilpuraiyur (P)	...	16	10	25	5	...	...	8	1
57	Kundalambattu (P)	...	...	...	1	1	...	1	...	...
58	Vadugapoondi (P)	...	1	...	2	...	1	...	...	...
59	Avalur (P)	...	17	1	244	19	28	...	47	...
60	Kadappanandal (P)	...	...	...	2	1	...	...	2	...
61	Manandal (P)	...	...	...	2	1	...	...	...	...
62	Melpudupattu (P)	...	9	7	18	6	...	...	...	...
63	Thorapadi (P)	...	15	9	21	2	2	1	5	8
64	Eyyakunam (P)	...	6	...	12	2	...	...	1	...
65	Thurunjipoondi (P)	...	...	...	18	11	...	...	...	...
66	Kadali (P)	...	1	...	34	8	6	2	...	...
67	Mahadevimangalam (V)	...	2	1	5	29	...	...	1	1
68	Sellapiratti (V)	...	...	...	4	2	...	...	5	5

DIRECTORY

TALUK—(contd.)

A-VII		A-VIII		A-IX		B-X Non-workers		Name of the Panchayat in which it is now included with the date of inclusion with other components if any
M	F	M	F	M	F	M	F	
29	30	31	32	33	34	35	36	37
5	1	...	...	23	6	216	281	Ethanemili (P) 1-10-60
9	...	...	...	20	9	185	352	Melathipakkam (P) 1-11-60 included in L.C. No. 38
1	1	...	...	24	25	49	100	Edamalai (P) 1-11-60 merged with L. C. No. 37
3	...	...	...	17	14	127	192	Pondai (P) 1-11-60
1	...	...	...	10	1	144	284	Agalur (P) 1-10-60
1	...	...	...	12	...	154	213	Mukkunam (P) 1-10-60
3	2	...	...	14	6	281	397	...
...	...	...	...	2	2	122	150	Karunkulai (P) 1-11-60
2	...	...	...	14	4	275	328	Pennagur (P) 1-11-60
9	1	...	...	21	6	290	330	Illodu (P) 1-11-60
3	1	...	...	15	14	98	285	...
1	...	...	...	5	1	97	104	Sandisakshi (P) 1-11-60
...	...	...	...	1	1	23	81	Madavilagam (P) merged with L.C. No. 49
2	2	...	...	23	13	341	687	Annamangalam (P) included in L.C. No. 48
5	...	2	...	37	4	237	658	...
30	7	4	...	99	22	410	838	...
6	...	1	...	17	12	356	409	...
30	4	7	...	123	47	668	1,214	...
4	2	...	...	17	76	188	387	...
11	2	1	...	85	43	361	633	...
16	3	2	...	48	7	832	996	...
15	...	...	...	5	4	114	118	...
...	...	...	...	6	3	308	332	...
109	9	8	...	175	73	810	1,831	...
1	...	...	...	4	...	101	127	...
2	...	...	...	15	2	309	744	...
2	...	...	...	19	39	158	250	...
5	1	2	...	23	16	206	285	...
5	2	...	...	24	37	372	498	...
4	...	...	...	18	...	277	340	...
2	...	1	...	23	2	475	963	...
3	...	...	...	9	3	147	220	Mahadevimangalam (P) 15-9-60
...	...	...	...	5	2	129	139	Sellapiratti (P) 1-11-60

VILLAGE

GINGEE

Location Code Number	Name of Village/Panchayat			Area in Sq. Miles	Occupied Residential Houses: No. of Houses	Occupied Residential Houses: No. of Households	Total No. of Persons Enumerated: Total	Males	Females
1	2			3	4	5	6	7	8
69	Kariamangalam (V)	...	Tk.	1·60	140	171	707	346	361
70	Neganur (P)	...	P. M. R. Pw. Tk. Cs.	1·07	410	541	2,482	1,212	1,270
71	Ariyur (P)	...	Pw. E. Cs.	1·23	281	392	1,821	888	933
72	Nangianandal (V)	...	P. R. S. Tk.	0·79	105	128	575	290	285
73	Arugavur (P)	...	P. R. Pw. Tk. Cs.	2·31	325	354	1,532	764	768
74	Melkuthapakkam (V)	...	P. R. Pw. Ea. E. Cs.	0·49	27	34	173	81	92
75	Pallikulam (V)	...	P. R. Tk. Ea. E.	0·88	132	182	982	497	485
76	Indirasankuppam (V)	...	P. R.	0·54	55	63	293	148	145
77	Melsithamur (P)	...	P. R. M. Pw. Tk.	2·55	491	549	2,367	1,167	1,200
78	Nattaramangalam (V)	...	P. R. Pw. Tk.	0·83	113	124	558	298	260
79	Kalaiyur (V)	...	P. R. Pw. Tk.	1·32	173	200	929	469	460
80	Koravanandal (V)	...	P. Tk.	0·61	32	40	190	97	93
81	Anangur (V)	...	P. R. Tk.	0·54	107	128	610	316	294
82	Vadaputhur (V)	...	P. Tk.	0·95	60	86	368	188	180
83	Kadambur (V)	...	P. R. Pw. Tk.	0·87	244	244	1,180	561	619
84	Servilagam (V)	...	P. R. Pw. Tk.	0·55	58	83	366	195	171
85	Vadavanur (V)	...	P. R. Pw. Tk.	0·37	35	46	222	112	110
86	Perunbugai (V)	...	P. R. Pw. Tk.	2·25	146	183	877	448	429
87	Anathur (V)	...	P. R. Pw. Tk.	1·77	174	179	768	374	394
88	Melkalavai (V)	...	P. Tk.	1·62	228	228	1,039	539	500
89	Gingee (P) (Krishnapuram)	...	P. M. H. L. D. Mcw. Mp. R. P. Tel. S. Pw. Tk. Ei. Ea. Vh. Cs.	0·63	1,575	1,866	8,765	4,532	4,233
90	Singavaram (P)	...	P. R. Pw. Riv. Ea. E.	1·64	228	275	1,176	589	587
91	Melacheri (P)	...	P. M. L. R. S. Pw. Tk.Ea. E. Cs.	1·52	372	453	2,003	1,010	993
92	Sevalapurai (P)	...	P. M. L. Mcw. R. Pw.Tk. Ei. Ea.	4·18	549	647	2,901	1,438	1,463
93	Vadapalai (P)	...	P. M. L. Mcw. R. Pw. Tk. Ei. Ea.	1·63	176	176	795	394	401
94	Thenpalai (P)	...	P. M. L. R. Pw. Tk. Ei.Ea.	3·21	294	481	2,032	1,018	1,014
95	Chockanandal (P)	...	P. R. S. Pw. Cs.	0·38	118	143	702	354	348
96	Kalathampattu (P)	...	P. R. Pw. Cs.	1·31	160	169	826	427	399
97	Malarungunam (P)	...	P. M. L. Mcw. R. Pw. Tk. Ei. Ea.	1·33	139	157	664	316	348
98	Athipattu (P)	...	P. M. L. Mcw. R. Pw. Tk. Ei. Ea.	3·18	488	549	2,562	1,268	1,294
99	Velanthangal (P)	...	P. Mp. R. Pw. Ei. Ea. Cs.	...	254	258	1,381	695	686
100	Melpappambadi (P)	...	P. Mcw. R. Pw. Tk. Ea.	3·34	219	219	1,075	534	541
101	Semmedu (P)	...	P. Pw. Tk. Ea.	3·24	184	211	1,030	526	504

DIRECTORY

TALUK—(contd.)

Scheduled Castes		Scheduled Tribes		Literate and Educated Persons		Total Workers (A-I to A-IX)		A-I		A-II	
M	F	M	F	M	F	M	F	M	F	M	F
9	10	11	12	13	14	15	16	17	18	19	20
123	132	35	35	113	18	226	246	171	94	9	19
123	133	8	8	386	113	766	749	643	660	43	66
227	220	5	10	341	38	565	394	422	263	79	114
3	4	...	...	92	23	184	172	156	129	22	43
155	166	61	53	290	39	496	381	314	245	81	111
32	42	...	...	12	3	52	28	29	2	23	26
...	2	5	5	217	32	319	140	251	24	52	115
18	11	...	...	49	5	104	37	91	4	9	33
81	82	26	23	492	163	774	592	458	376	156	179
33	24	13	9	72	2	167	159	124	120	19	30
130	134	...	...	125	36	294	243	266	169	11	66
...	...	...	...	53	15	57	40	42	35	13	5
58	49	9	11	120	26	202	146	166	124	14	14
1	...	...	...	124	11	112	90	89	78	7	6
284	320	1	...	230	61	315	318	254	206	35	111
...	...	...	...	48	2	113	17	101	15	3	1
...	...	...	...	16	...	65	18	63	17	1	...
186	183	11	8	155	53	283	23	156	9	77	7
139	155	15	20	150	43	233	143	158	61	43	69
114	107	12	15	157	21	342	223	221	137	98	86
704	671	92	74	2,258	887	2,373	567	562	100	241	200
7	3	3	5	276	61	372	85	251	49	16	11
172	139	47	48	389	164	611	199	276	59	32	18
258	266	33	36	425	65	915	567	768	473	46	49
150	152	20	22	54	3	246	113	186	6	36	100
121	124	25	24	326	47	700	574	550	452	34	25
...	...	...	...	93	24	207	125	201	111	2	13
72	58	...	...	207	34	298	230	267	208	9	18
71	95	...	...	93	30	193	193	163	143	19	44
234	238	...	...	408	88	886	459	602	261	235	185
26	16	...	...	311	139	459	387	405	346	28	34
246	248	...	...	489	51	321	182	302	179	...	...
136	123	5	10	237	74	325	248	167	90	73	88

VILLAGE

GINGEE

Location Code Number	Name of Village/Panchayat		A-III M	A-III F	A-IV M	A-IV F	A-V M	A-V F	A-VI M	A-VI F
1	2		21	22	23	24	25	26	27	28
69	Kariamangalam (V)	...	...	...	36	128	...	...	...	...
70	Neganur (P)	...	1	...	30	12	...	...	7	4
71	Ariyur (P)	...	20	7	11	2	2	1	...	...
72	Nanginandal (V)	...	2	...	...	...	...	...	...	...
73	Arugavur (P)	...	13	4	55	11	...	...	1	...
74	Melkuthapakkam (V)	...	...	...	...	...	...	...	...	...
75	Pallikulam (V)	...	...	...	5	1	...	...	...	...
76	Indirasankuppam (V)	...	...	...	1	...	...	...	...	...
77	Melsithamur (P)	...	38	4	37	13	10	...	8	1
78	Nattaramangalam (V)	...	3	3	12	2	...	...	1	2
79	Kalaiyur (V)	...	1	...	4	...	...	...	...	...
80	Koravanandal (V)	...	...	...	...	...	...	...	...	...
81	Anangur (V)	...	3	...	3	1	...	...	...	...
82	Vadaputhur (V)	...	...	...	8	4	1	...	...	...
83	Kadambur (V)	...	...	...	4	1	...	...	...	...
84	Servilagam (V)	...	...	...	...	...	3	...	...	...
85	Vadavanur (V)	...	...	...	1	...	...	...	...	...
86	Perunbugai (V)	...	2	...	13	2	...	...	1	...
87	Anathur (V)	...	1	...	6	1	...	...	8	8
88	Melkalavai (V)	...	1	...	8	...	1	...	1	...
89	Gingee (P) (Krishnapuram)	...	63	14	171	11	45	8	46	3
90	Singavaram (P)	...	7	4	21	...	...	...	...	...
91	Melacheri (P)	...	40	21	41	6	12	...	14	3
92	Sevalapurai (P)	...	8	...	36	10	1	5	1	...
93	Vadapalai (P)	...	...	...	10	...	...	...	1	...
94	Thenpalai (P)	...	...	1	22	1	1	2	7	7
95	Chockanandal (P)	...	...	...	...	...	...	...	...	...
96	Kalathampattu (P)	...	...	...	11	...	...	...	...	...
97	Malarungunam (P)	...	2	...	3	3	...	...	...	...
98	Athipattu (P)	...	8	3	17	1	1	...	...	...
99	Velanthangal (P)	...	...	...	...	...	...	...	...	...
100	Melpappambadi (P)	...	2	...	5	...	...	...	...	...
101	Semmedu (P)	...	7	2	8	2	...	...	1	...

DIRECTORY

TALUK—(contd.)

A-VII M 29	A-VII F 30	A-VIII M 31	A-VIII F 32	A-IX M 33	A-IX F 34	B-X Non-workers M 35	B-X Non-workers F 36	Name of the Panchayat in which it is now included with the date of inclusion with other components if any 37
...	...	...	...	10	5	120	115	Kariamangalam (P) 1-11-60
7	2	1	...	34	5	446	521	...
9	1	1	...	21	6	323	539	...
...	...	...	...	4	...	106	113	Nangianandal (P) 1-11-60
7	6	...	...	25	4	268	387	...
...	...	...	...	...	...	29	64	Melkuthapakkam (P) 1-11-60 merged with L. C. No. 15
1	...	1	...	9	...	178	345	Pallikulam (P) 1-11-60 included in L. C. Nos. 74, 76
...	...	...	...	3	...	44	108	Indirasankulam (P) merged with L.C. No. 75
18	13	4	...	45	6	393	608	...
1	...	...	...	7	2	131	101	Nattaramangalam (P) 1-11-60
...	...	...	...	12	8	175	217	Kalaiyur (P) 1-11-60
...	...	...	...	2	...	40	53	Koravanandal (P) 1-10-60 merged with L. C. No. 82
2	...	...	...	14	7	114	148	Anangur (P) 15-9-60
3	...	...	...	4	2	76	90	Vadaputhur (P) 1-10-60 included in L.C. No. 80
2	...	...	...	20	...	246	301	Kadambur (P) 1-11-60 included in L. C. Nos. 85 and 113
1	1	...	...	5	...	82	154	Servilagam (P) 1-11-60
...	...	...	...	...	1	47	92	Vadavanur (P) 1-11-60 merged with L.C. No. 84
4	2	...	...	30	3	165	406	Perumbugai (P) 1-11-60
...	...	...	...	17	4	141	251	Anathur (P) 15-9-60
3	...	...	...	9	...	197	277	...
325	22	69	...	851	209	2,159	3,666	...
3	1	...	...	74	20	217	502	...
55	5	5	...	136	87	399	794	...
13	5	3	...	39	25	523	896	...
1	...	...	...	12	7	148	288	...
4	5	1	...	81	81	318	440	...
1	...	...	...	3	1	147	223	...
1	...	...	...	10	4	129	169	...
1	...	...	...	5	3	123	155	...
...	...	...	...	23	9	382	835	...
...	...	...	...	26	7	236	299	...
2	...	...	...	10	3	213	359	...
3	1	...	...	66	65	201	256	...

Location Code Number	Name of Village/Panchayat			Area in Sq. Miles	Occupied Residential Houses: No. of Houses	Occupied Residential Houses: No. of Households	Total No. of Persons Enumerated: Total	Males	Females
1	2			3	4	5	6	7	8
102	Sathiamangalam (P)	...	P. M. H. L. Mcw. Hos. R. Pw. Ea. E. Vh.	4·60	687	749	3,252	1,595	1,657
103	Alampoondi (P)	...	P. M. L. Mcw. R. Pw. Tk. Ea.	3·07	724	751	3,643	1,853	1,790
104	Bharathanthangal (P)	...	P. L. R. Pw. Tk.	0·62	150	170	715	375	340
105	Perungapur (P)	...	P. R. Pw. Tk.	2·43	296	316	1,560	800	760
106	Odiyathur (P)	...	P. R. Pw.	0·82	157	193	904	443	461
107	Chinnaponnampoondi (P)	...	P. D. R. Pw.	0·10	93	115	594	304	290
108	Kavarai (P)	...	P. R. Pw. Ea. E. Cs.	1·42	211	211	1,023	524	499
109	Narasingarayanpettai (P)	...	P. R. Pw. Ea. E. Cs.	1·27	123	123	633	338	295
110	Jayankondam (P)	...	P. R. Pw. Ea. E. Cs.	1·42	140	149	734	377	357
111	Meledayalam (P)	...	P. R. Pw. Ea.	1·25	221	247	1,175	577	598
112	Ponpathi (P)	...	P. R. Pw. Ea.	1·07	456	546	2,453	1,242	1,211
113	Nangilikondam (V)	...	P. R. Pw. Tk.	0·67	44	65	354	174	180
114	Rajambuliyur (V)	...	P. R. Pw. Tk.	1·09	163	181	881	467	414
115	Modaiyur (P)	...	P. M. R. Pw. Tk.	3·78	390	503	2,392	1,220	1,172
116	Vallam (P)	...	P. M. Mcw. R. Pw. Tk.	1·55	192	212	1,036	527	509
117	Maruderi (V)	...	R. Pw.	0·39	44	51	250	123	127
118	Kongarapattu (P)	...	P. M. R. Pw. Tk.	3·37	321	358	1,813	939	874
119	Kilayur (V)	...	P. R. Pw. Tk.	0·52	67	75	432	211	221
120	Maniyampattu (V)	...	P. R. Pw. Tk.	0·46	56	70	345	179	166
121	Kammandur (V)	...	P. R. Pw. Tk.	1·58	236	243	1,107	555	552
122	Thaiyur (V)	...	P. R. Pw. Tk.	1·35	194	209	1,108	565	543
123	Thudupakkam (V)	...	P. R. Pw. Tk.	0·89	120	153	689	338	351
124	Kurunjipad (V)	...	P. R. Pw. Tk.	1·71	243	304	1,291	631	660
125	Jambodi (P)	...	P. R. Pw.	1·69	195	195	930	462	468
126	Meenanur (P)	...	P. Mcw. R. Pw. Ei. Ea. E.	0·86	408	429	2,383	1,241	1,142
127	Konai (P)	...	P. R. Pw. Ea. E. Cs.	3·00	452	521	2,649	1,338	1,311
128	Sittampoondi (P)	...	P. M. L. R. Pw. Tk. Ei. Ea.	1·13	162	208	916	455	461
129	Sirunampoondi (P)	...	P. R. Pw.	1·50	127	134	712	349	363
130	Athiyur (P)	...	P. R. Pw. Tk.	1·00	178	188	892	437	455
131	Thachampattu (P)	...	P. R. Pw. Tk.	2·00	130	139	717	376	341
132	Padipallam (P)	...	P. R. Pw.	3·26	321	387	2,034	1,039	995
133	Thandavasamudram (P)	...	P. R. Pw. Ea.	3·18	282	294	1,492	723	769
134	Kanakkamkuppam (P)	...	P. M. Mcw. R. Pw.	0·55	467	564	2,868	1,434	1,434
135	Gangavaram (P)	...	Mcw. R. Pw.	2·18	334	364	1,742	920	822
136	Devadanampettai (P)	...	P. M. Mcw. R. Pw.	1·90	609	719	3,400	1,733	1,667

DIRECTORY

TALUK—(contd.)

Scheduled Castes		Scheduled Tribes		Literate and Educated Persons		Total Workers (A-I to A-IX)		A-I		A-II	
M	F	M	F	M	F	M	F	M	F	M	F
9	10	11	12	13	14	15	16	17	18	19	20
151	166	13	7	568	228	953	769	613	485	110	152
474	441	21	18	698	171	1,130	529	707	320	42	56
...	...	...	...	129	39	245	217	214	195	8	17
...	...	...	...	102	8	518	395	249	126	220	252
114	129	...	...	48	2	253	229	179	163	59	61
14	9	...	...	121	26	210	182	178	151	20	30
248	231	...	...	95	16	342	307	222	153	71	127
214	189	...	...	140	58	212	31	113	18	85	13
...	...	...	...	138	50	192	87	140	45	29	39
...	...	...	...	190	71	300	208	217	102	55	94
177	175	33	19	469	64	753	445	530	264	151	173
12	9	7	15	35	5	113	27	100	22	3	...
27	23	...	...	115	13	218	151	189	140	...	1
325	312	9	8	369	77	763	566	632	435	97	116
211	202	...	...	187	41	312	71	222	24	26	14
...	...	...	...	41	3	84	45	64	37	6	2
161	143	4	6	414	95	635	480	438	301	178	179
88	88	4	1	38	14	134	115	77	7	52	108
...	...	...	...	99	14	100	72	87	43	10	27
228	219	...	...	122	10	354	247	221	74	103	159
163	163	15	13	128	34	314	64	266	41	32	17
47	65	...	...	130	20	219	137	159	70	46	65
102	97	1	4	176	22	382	341	272	148	65	180
150	146	42	37	155	8	267	64	187	12	41	46
303	279	...	...	398	134	694	36	337	5	83	26
110	128	63	65	339	72	854	555	554	378	120	132
159	142	...	...	105	12	312	295	249	243	59	52
...	...	22	20	127	61	224	149	151	101	57	47
102	102	21	22	111	21	291	224	189	112	60	95
124	109	6	7	86	9	257	133	201	91	42	41
249	233	40	30	256	32	691	587	525	436	111	131
4	5	34	25	333	105	413	313	280	212	83	90
8	4	17	18	516	196	843	536	534	182	208	350
...	...	24	25	233	17	601	350	328	66	227	274
430	393	53	63	605	182	1,071	460	685	219	231	181

VILLAGE

GINGEE

Location Code Number	Name of Village/Panchayat	A-III M	A-III F	A-IV M	A-IV F	A-V M	A-V F	A-VI M	A-VI F
1	2	21	22	23	24	25	26	27	28
102	Sathiamangalam (P)	21	5	36	7	3	...	1	...
103	Alampoondi (P)	19	10	77	16	11	...	21	2
104	Bharathanthangal (P)	2	...	3	...	...	...	2	...
105	Perungapur (P)	7	...	8	...	...	...	...	...
106	Odiyathur (P)	...	...	11	3	...	...	...	...
107	Chinnaponnampoondi (P)	...	...	9	...	...	...	...	...
108	Kavarai (P)	...	...	33	20	...	...	...	...
109	Narasingarayanpettai (P)	1	...	3	...	...	...	...	...
110	Jayankondam (P)	...	...	3	...	...	...	1	...
111	Meledayalam (P)	6	1	14	11	...	...	...	...
112	Ponpathi (P)	17	2	18	1	2	...	6	...
113	Nangilikondam (V)	...	...	...	...	...	...	...	...
114	Rajambuliyur (V)	1	2	16	6	...	...	...	...
115	Modaiyur (P)	3	2	9	1	...	...	...	...
116	Vallam (P)	...	...	1	1	1	...	...	...
117	Maruderi (V)	...	...	7	...	...	...	...	...
118	Kongarapattu (P)	...	...	5	...	...	...	...	...
119	Kilayur (V)	...	...	2	...	...	...	...	...
120	Maniyampattu (V)	...	...	...	...	...	...	...	...
121	Kammandur (V)	...	...	11	14	...	...	4	...
122	Thaiyur (V)	...	...	8	6	...	...	...	...
123	Thudupakkam (V)	...	...	6	...	...	...	...	...
124	Kurunjipad (V)	...	...	26	8	...	...	...	...
125	Jambodi (P)	14	...	4	5	...	...	1	...
126	Meenanur (P)	17	1	8	1	12	...	...	...
127	Konai (P)	24	8	59	12	6	...	7	1
128	Sittampoondi (P)	...	...	1	...	...	...	...	...
129	Sirunampoondi (P)	...	...	4	...	...	...	...	...
130	Athiyur (P)	19	6	9	5	...	...	...	...
131	Thachampattu (P)	5	...	4	1	...	...	...	...
132	Padipallam (P)	33	15	7	1	...	...	...	...
133	Thandavasamudram (P)	2	...	11	4	10	...	1	...
134	Kanakkamkuppam (P)	35	1	25	...	...	...	...	...
135	Gangavaram (P)	4	3	14	1	...	...	1	...
136	Devadanampettai (P)	5	2	40	8	...	...	4	...

DIRECTORY

TALUK—(contd.)

A-VII M	A-VII F	A-VIII M	A-VIII F	A-IX M	A-IX F	B-X Non-workers M	B-X Non-workers F	Name of the Panchayat in which it is now included with the date of inclusion with other components if any
29	30	31	32	33	34	35	36	37
23	14	4	...	142	106	642	888	...
38	5	8	...	207	120	723	1,261	...
4	5	...	...	12	...	130	123	...
11	2	1	...	22	15	282	365	...
1	...	...	...	3	2	190	232	...
2	1	...	...	1	...	94	108	...
3	1	...	...	13	6	182	192	...
4	...	1	...	5	...	126	264	...
7	...	...	...	12	3	185	270	...
1	...	...	...	7	...	277	390	...
7	1	1	1	21	3	489	766	...
...	...	...	...	10	5	61	153	Nangilikondan (P) 1-11-60 merged with L. C. No. 84
2	...	...	...	10	2	249	263	Rajapuliyur (P) 1-11-60
2	...	...	...	20	12	457	606	...
5	...	3	...	54	32	215	438	Vallam (P) 1-11-60 included in L.C. No. 117
...	...	...	...	7	6	39	82	Maruderi (P) 1-10-60 merged with L.C. No. 116
2	...	1	...	10	...	304	394	...
...	...	...	...	3	...	77	106	Kilayur (P) 1-11-60 included in L.C. No. 120
...	...	...	...	3	2	79	94	Maniyampattu (P) 1-11-60 merged with L.C. No. 119
6	...	...	...	9	...	201	305	Kamandur (P) 1-11-60
...	...	...	...	8	...	251	479	Thaiyur (P) 1-11-60
...	...	...	...	8	2	119	214	Tudupakkam (P) 1-10-60
6	1	2	...	11	4	249	319	Kurunjipad (P) 1-11-60
1	1	...	...	19	...	195	404	...
155	...	20	...	62	3	547	1,106	...
33	3	1	...	50	21	484	756	...
...	...	...	...	3	...	143	166	...
7	1	...	...	5	...	125	214	...
5	4	...	...	9	2	146	231	...
1	...	...	...	4	...	119	208	...
4	2	...	...	11	2	348	408	...
11	2	...	...	15	5	310	456	...
8	2	3	...	30	1	591	898	...
12	1	...	...	15	5	319	472	...
17	2	6	...	83	48	662	1,207	...

VILLAGE

GINGEE

Location Code Number	Name of Village/Panchayat			Area in Sq. Miles	Occupied Residential Houses		Total No. of Persons Enumerated		
					No. of Houses	No. of Households	Total	Males	Females
1	2			3	4	5	6	7	8
137	Manalapadi (P)	...	P. R. Pw.	1·00	212	212	999	522	477
138	Nayanambadi (P)	...	P. M. R. Pw.	1·62	328	408	1,819	887	932
139	Sokuppam (P)	...	P. R. Pw. Tk.	3·37	261	355	1,899	959	940
140	Pulipattu (P)	...	P. R. Pw. Tk.	1·15	92	149	872	462	410
141	Pudupalayam (P)	...	P. R. Pw. Tk.	0·41	127	159	805	413	392
142	Pakkam (P)	...	P. M. R. Pw. Tk.	2·77	222	232	1,282	645	637
143	Sepettai (P)	...	P. R. Pw. Tk.	2·36	215	224	1,219	616	603
144	Kamagaram (P)	...	P. R. Pw. Tk.	0·87	73	113	565	287	278
145	Puthagaram (P)	...	P. M. R. Pw. Tk.	1·18	174	208	875	443	432
146	Kattusithamur (P)	...	P. R. Pw. Tk.	1·53	336	407	1,909	984	925
147	Nallapillaipethal (P)	...	P. M. H. Mcw. R. Pw. Tk.	2·93	558	685	3,016	1,456	1,560
148	Madapoondi (P)	...	P. R. Pw.	1·05	220	240	1,188	627	561
149	Nagalampattu (P)	...	P. R. Pw.	0·74	138	145	735	365	370
150	Sethavarai (P)	...	P. R. Pw.	1·09	139	179	815	418	397
151	Thadagam (P)	...	P. R. Pw.	1·40	226	299	1,418	703	715
152	Pothuvoi (P)	...	P. R. Pw.	1·22	137	191	857	424	433
153	Palavalam (P)	...	P. R. Pw.	1·75	150	244	1,066	532	534
154	Malavanthangal (P)	...	P. D. Mcw. R. Pw. Tk.	2·52	733	776	4,300	2,174	2,126
155	Ponnankuppam (P)	...	P. R. Pw. Tk.	0·02	467	627	3,112	1,570	1,542
156	Ananthapuram (P)	...	P. M. H. Hos. Rhc. Mcw. R. Pt. S. Pw. Tk.	0·38	800	845	3,988	1,972	2,016
157	Konalur (P)	...	P. R. Pw.	1·13	481	554	2,808	1,373	1,435
158	Melarungunam (P)	...	P. R. Pw. Tk. Cs.	0·59	137	151	857	451	406
159	Varikkal (P)	...	P. R. Pw. Tk.	1·34	200	213	1,059	525	534
160	Karai (P)	...	P. Mp. R. Pw. Ei. Ea. E.	2·38	312	312	1,718	869	849
161	Mathurtherukkai (P)	...	P. Mcw. R. Pw. Tk. Ea.	1·84	130	134	777	417	360
162	Ottampattu (P)	...	P. Mcw. Rhc. R. Pw. Tk. Ei. Ea. E. Cs.	4·25	158	172	787	398	389
163	Thiruvathikunnam (P)	...	P. Mp. R. Pw.	1·10	198	207	901	453	448
164	Puduppattu (P)	...	P. R. Pw. Tk.	1·54	212	294	1,410	704	706
165	Palapattu (P)	...	P. M. R. Pw. Ei. Ea. E. Cs.	1·55	298	298	1,491	775	716
166	Inam Mavattampadi (P)	...	P. R. Pw. Cs.	0·79	89	118	582	304	278
167	Kappai (P)	...	P. R. Pw. Tk.	1·08	377	377	1,927	999	928
168	Thiruvampattu (V)	...	P. R. Pw. Tk. Ea E.	1·28	199	212	1,067	544	523
169	Kilapappambadi (V)	...	P. R. Pw. Tk.	0·83	165	165	778	391	387
170	Melsevur (P)	...	P. M. R. Pw. Tk. Ea. E.	1·49	530	531	3,046	1,513	1,533
171	Vadatharan (V)	...	P. R. Pw. Tk. Ea.	0·70	68	68	341	180	161

DIRECTORY

TALUK—(contd.)

Scheduled Castes		Scheduled Tribes		Literate and Educated Persons		Total Workers (A-I to A-IX)		A-I		A-II	
M	F	M	F	M	F	M	F	M	F	M	F
9	10	11	12	13	14	15	16	17	18	19	20
173	155	39	31	130	24	312	222	174	113	93	102
70	82	40	27	352	125	553	288	380	155	72	103
211	214	32	23	342	81	627	568	513	463	84	86
27	22	...	...	145	24	337	188	298	148	27	40
24	14	23	27	205	40	270	227	202	181	24	32
414	393	21	16	166	43	398	279	331	234	32	37
238	204	5	7	300	46	393	56	353	46	22	4
18	18	4	6	140	29	203	155	135	127	42	21
22	20	...	...	207	66	284	52	239	36	15	11
330	323	...	...	320	89	641	562	495	407	116	142
255	284	102	101	685	305	818	468	516	304	103	24
228	194	...	...	200	38	366	305	156	100	180	201
46	45	7	7	124	62	225	38	110	21	89	2
59	52	16	10	128	38	259	209	166	135	63	67
25	21	...	...	195	31	442	200	377	161	26	29
85	90	...	...	104	28	253	186	171	85	71	96
62	75	18	16	206	32	352	274	243	168	77	86
272	251	...	...	734	136	1,316	446	852	164	340	253
247	241	113	98	347	100	989	416	730	241	70	40
318	340	1	...	856	404	1,203	490	401	66	215	164
443	480	2	1	370	169	843	409	553	80	161	279
92	97	3	3	217	31	264	193	206	166	44	23
67	79	6	11	212	40	276	34	235	24	3	5
240	222	14	9	195	20	586	496	473	382	91	109
...	...	...	...	69	4	261	244	257	241	2	3
143	157	1	3	109	21	250	165	213	123	25	39
86	91	3	3	153	31	323	158	275	109	32	38
...	...	...	...	247	64	425	251	313	137	78	109
149	153	6	3	284	81	477	279	298	72	106	176
106	94	6	9	116	7	180	145	159	125	16	19
80	64	9	2	344	84	639	241	532	208	71	32
75	65	...	...	224	26	337	92	231	3	70	87
40	50	...	...	88	11	233	46	188	26	44	20
220	230	14	7	522	172	898	348	645	138	211	198
110	92	...	...	34	1	110	30	85	4	23	25

Location Code Number	Name of Village/Panchayat		A–III M	A–III F	A–IV M	A–IV F	A–V M	A–V F	A–VI M	A–VI F
1	2		21	22	23	24	25	26	27	28
137	Manalapadi (P)	...	14	2	7	...	4	...	4	...
138	Nayanambadi (P)	...	3	...	45	7	2	...	2	...
139	Sokuppam (P)	...	3	5	5	1	...	...	2	3
140	Pulipattu (P)	...	...	...	6	...	...	...	...	...
141	Pudupalayam (P)	...	22	8	5	2	...	...	3	...
142	Pakkam (P)	...	3	...	8	3	4	1	...	...
143	Sepettai (P)	...	...	...	4	...	...	...	...	...
144	Kamagaram (P)	...	9	2	6	3	...	...	3	...
145	Puthagaram (P)	...	...	1	9	1	6	...	5	...
146	Kattusithamur (P)	...	1	...	11	3	...	...	...	...
147	Nallapiilaipethal (P)	...	20	2	34	3	4	3	5	2
148	Madapoondi (P)	...	2	...	6	...	...	1	...	...
149	Nagalampattu (P)	...	...	...	...	...	...	...	...	...
150	Sethavarai (P)	...	12	5	10	1	...	...	1	...
151	Thadagam (P)	...	8	3	8	1	...	...	5	4
152	Pothuvoi (P)	...	...	...	2	...	...	...	...	...
153	Palavalam (P)	...	11	2	8	6	...	2	2	1
154	Malavanthangal (P)	...	13	1	35	13	1	2	11	1
155	Ponnankuppam (P)	...	7	5	6	1	...	2	1	...
156	Ananthapuram (P)	...	12	1	339	191	15	4	2	1
157	Konalur (P)	...	4	2	51	13	1	...	10	...
158	Melarungunam (P)	...	...	...	4	1	...	...	...	...
159	Varikkal (P)	...	3	...	9	2	...	...	1	...
150	Karai (P)	...	...	...	6	1	1	...	4	...
161	Mathurtherukkai (P)	...	...	...	...	...	...	...	...	...
162	Ottampattu (P)	...	1	...	6	...	...	...	...	...
163	Thiruvathikunnam (P)	...	...	...	12	10	...	...	...	...
164	Puduppattu (P)	...	...	...	21	1	...	2	...	...
165	Palapattu (P)	...	7	2	26	2	2	1	12	4
166	Inam Mavattampadi (P)	...	...	...	1	...	...	...	...	...
167	Kappai (P)	...	1	...	8	...	1	...	1	...
168	Thiruvampattu (V)	...	15	1	8	1	...	...	...	...
169	Kilapappambadi (V)	...	...	...	1	...	...	...	...	...
170	Melsevur (P)	...	8	...	10	2	2	1	...	...
171	Vadatharan (V)	...	...	...	1	1	...	...	...	...

DIRECTORY

TALUK—(contd.)

A-VII		A-VIII		A-IX		B-X Non-workers		Name of the Panchayat in which it is now included with the date of inclusion with other components if any
M	F	M	F	M	F	M	F	
29	30	31	32	33	34	35	36	37
...	2	...	...	16	3	210	255	...
9	9	2	...	38	14	334	644	...
...	...	1	...	19	10	332	372	...
3	...	...	...	3	...	125	222	...
6	4	...	...	8	...	143	165	...
2	...	2	...	16	4	247	358	...
1	...	...	...	13	6	223	547	...
6	1	...	...	2	1	84	123	...
4	...	...	...	6	3	159	380	...
6	4	...	...	12	6	343	363	...
20	4	3	...	113	126	638	1,092	...
5	...	...	...	17	3	261	256	...
1	3	...	...	25	12	140	332	...
3	...	...	...	4	1	159	188	...
5	1	...	...	13	1	261	515	...
...	...	...	...	9	5	171	247	...
4	2	...	...	7	7	180	260	...
16	...	...	...	48	12	858	1,680	...
18	7	...	...	157	120	581	1,126	...
89	18	9	...	121	45	769	1,526	...
6	5	...	...	57	30	530	1,026	...
3	3	...	...	7	...	187	213	...
5	...	...	...	20	3	249	500	...
3	2	...	...	8	2	283	353	...
...	...	...	...	2	...	156	116	...
1	1	...	...	4	2	148	224	...
...	...	...	...	4	1	130	290	...
1	...	...	...	12	2	279	455	...
5	2	1	...	20	20	298	437	...
1	...	...	...	3	1	124	133	...
10	...	...	...	15	1	360	687	...
2	...	1	...	10	...	207	431	Tiruvambattu (P) 1-11-60 included in L. C. No 171
...	...	...	...	...	...	158	341	Kilappambadi (P) 1-11-60
8	6	2	...	12	3	615	1,185	...
1	...	...	...	...	...	70	131	Vadatharan (P) 1-11-60 merged with L. C. No. 168

VILLAGE

GINGEE

Location Code Number	Name of Village/Panchayat			Area in Sq. Miles	Occupied Residential Houses: No. of Houses	Occupied Residential Houses: No. of Households	Total No. of Persons Enumerated: Total	Males	Females
1	2			3	4	5	6	7	8
172	Kilamampattu (P)	...	P. R. Pw. Tk. Ea. E.	0·56	101	122	566	260	306
173.	Kalladikuppam (V)	...	P. R. Pw. Tk.	1·80	237	239	1,059	520	539
174	Erambatti (V)	...	R. Pw. Tk.	0·70	26	26	118	49	69
175	Vilvamadevi (V)	...	R. Pw. Tk.	0·27	32	32	163	83	80
176	Dalavanur (V)	...	P. R. Pw. Tk.	1·55	97	138	680	347	333
177	Kallalipattu (V)	...	P. R. Pw. Tk.	1·11	185	191	1,136	573	563
178	Vavulkunnam (V)	...	R. Pw. Tk.	0·19	57	57	289	140	149
179	Gudalur (V)	...	P. R. Pw. Tk.	1·11	70	70	319	156	163
180	Aniladi (V)	...	M. R. Pw. Tk.	0·56	173	173	844	424	420
181	Kilvailanur (V)	...	P. R. Pw. Tk.	1·53	155	155	797	406	391
182	Marur (P)	...	P. R. Pw. Tk. Ea. E.	1·49	179	208	979	489	490
183	Nagadur (P)	...	P. R. Pw. Tk. Ea. E.	1·89	152	163	727	363	364
184	Thalavalapattu (V)	...	P. R. Pw. Tk. Ea. E.	0·64	148	151	846	438	408
185	Thenpudur (V)	...	P. R. Pw. Tk. Ea. E.	0·77	249	249	1,127	555	572
186	Perambatti (V)	...	P. R. Pw. Tk.	0·23	39	39	211	109	102
187	Amur (V)	...	P. R. Pw.	0·78	35	35	165	82	83
			Town Total ...	**303·88**	**47,269**	**53,622**	**254,443**	**128,143**	**126,300**

DIRECTORY

TALUK—(contd.)

Scheduled Castes		Scheduled Tribes		Literate and Educated Persons		Total Workers (A-I to A-IX)		A-I		A-II	
M	F	M	F	M	F	M	F	M	F	M	F
9	10	11	12	13	14	15	16	17	18	19	20
122	141	...	...	109	42	150	84	80	10	50	71
...	...	...	...	212	35	360	295	273	35	61	256
4	5	...	...	23	21	37	33	30	5	1	17
5	8	...	...	38	3	57	32	32	1	6	25
168	154	4	5	144	31	246	156	168	2	42	130
179	200	...	...	174	23	397	165	346	57	35	105
6	4	2	3	60	9	92	88	79	2	12	85
...	...	...	...	109	14	112	110	101	96	4	8
3	2	...	...	232	128	223	214	169	159	17	43
74	61	...	...	230	72	243	55	192	37	24	5
64	10	12	77	164	29	246	129	138	13	72	108
...	...	...	...	104	35	216	133	147	60	48	64
172	166	8	3	152	14	263	259	106	20	138	229
84	90	...	...	239	64	332	328	239	89	67	228
...	...	...	...	18	...	67	64	41	24	26	40
12	9	...	...	33	3	47	49	43	4	4	45
22,790	**22,205**	**1,861**	**1,820**	**45,690**	**11,755**	**79,795**	**48,048**	**56,669**	**29,798**	**11,395**	**14,069**

VILLAGE

GINGEE

Location Code Number	Name of Village/Panchayat		A-III M	A-III F	A-IV M	A-IV F	A-V M	A-V F	A-VI M	A-VI F
1	2		21	22	23	24	25	26	27	28
172	Kilamampattu (P)	...	8	...	3	...	...	...	...	...
173	Kalladikuppam (V)	...	...	...	2	2	1	...	...	...
174	Erambatti (V)	...	...	1	...	1	2	2	...	...
175	Vilvamadevi (V)	...	...	...	6	5	...	...	9	...
176	Dalavanur (V)	...	...	1	18	19	1	...	10	1
177	Kallalipattu (V)	...	1	...	5	2	...	...	...	...
178	Vavulkunnam (V)	...	...	...	...	...	...	...	...	...
179	Gudalur (V)	...	...	...	...	...	...	...	...	...
180	Aniladi (V)	...	...	...	4	1	...	...	...	...
181	Kilvailanur (V)	...	2	...	9	13	...	...	...	...
182	Marur (P)	...	1	...	12	2	...	...	1	1
183	Nagadur (P)	...	...	...	4	2	1	...	...	...
184	Thalavalapattu (V)	...	5	2	14	8	...	...	...	...
185	Thenpudur (V)	...	...	...	1	...	...	...	...	...
186	Perambatti (V)	...	...	...	...	...	...	...	...	...
187	Amur (V)	...	...	...	...	...	...	...	...	...
	Total	...	**995**	**305**	**3,047**	**1,035**	**286**	**58**	**440**	**94**

DIRECTORY

TALUK—(concld.)

A–VII		A–VIII		A–IX		B–X Non-workers		Name of the Panchayat in which it is now included with the date of inclusion with other components if any
M	F	M	F	M	F	M	F	
29	30	31	32	33	34	35	36	37
3	...	...	...	6	3	110	222	...
3	1	...	...	20	1	160	244	Kalladikuppam (P) 1–11–60
1	...	1	...	2	7	12	36	Erambatti (P) 1–11–60 merged with L.C. No. 181
...	...	...	...	4	1	26	48	Vilvamadevi (P) 1–11–60 merged with L.C. No. 180
4	...	...	...	3	3	101	177	Dalavanur (P) 1–11–60
3	1	...	...	7	...	176	398	Kallalipattu (P) 1–11–60
...	...	...	...	1	1	48	61	Vavulkunnam (P) 1–11–60 merged with L. C. No. 179
...	...	...	...	7	6	44	53	Gudalur (P) 1–11–60 included in L. C. No. 178
1	1	1	...	31	10	201	206	Aniladi (P) 1–11–60 included in L.C. No. 175
1	...	1	...	14	...	163	336	Kilvailanur (P) 1–11–60 included in L.C. No. 174
2	4	1	...	19	1	243	361	...
...	...	...	...	16	7	147	231	...
...	...	...	...	...	...	175	149	Thalavalapattu (P) 1–11–60
6	6	...	...	19	5	223	244	Thenpudur (P) 1–11–60 included in L.C. No. 187
...	...	...	...	...	...	42	38	Perambatti (P) 1–10–60
...	...	...	...	...	...	35	34	Amur (P) 1–11–60 merged with L.C. No. 185
1,580	**290**	**220**	**1**	**5,163**	**2,398**	**48,348**	**78,252**	

2. TINDIVANAM TALUK

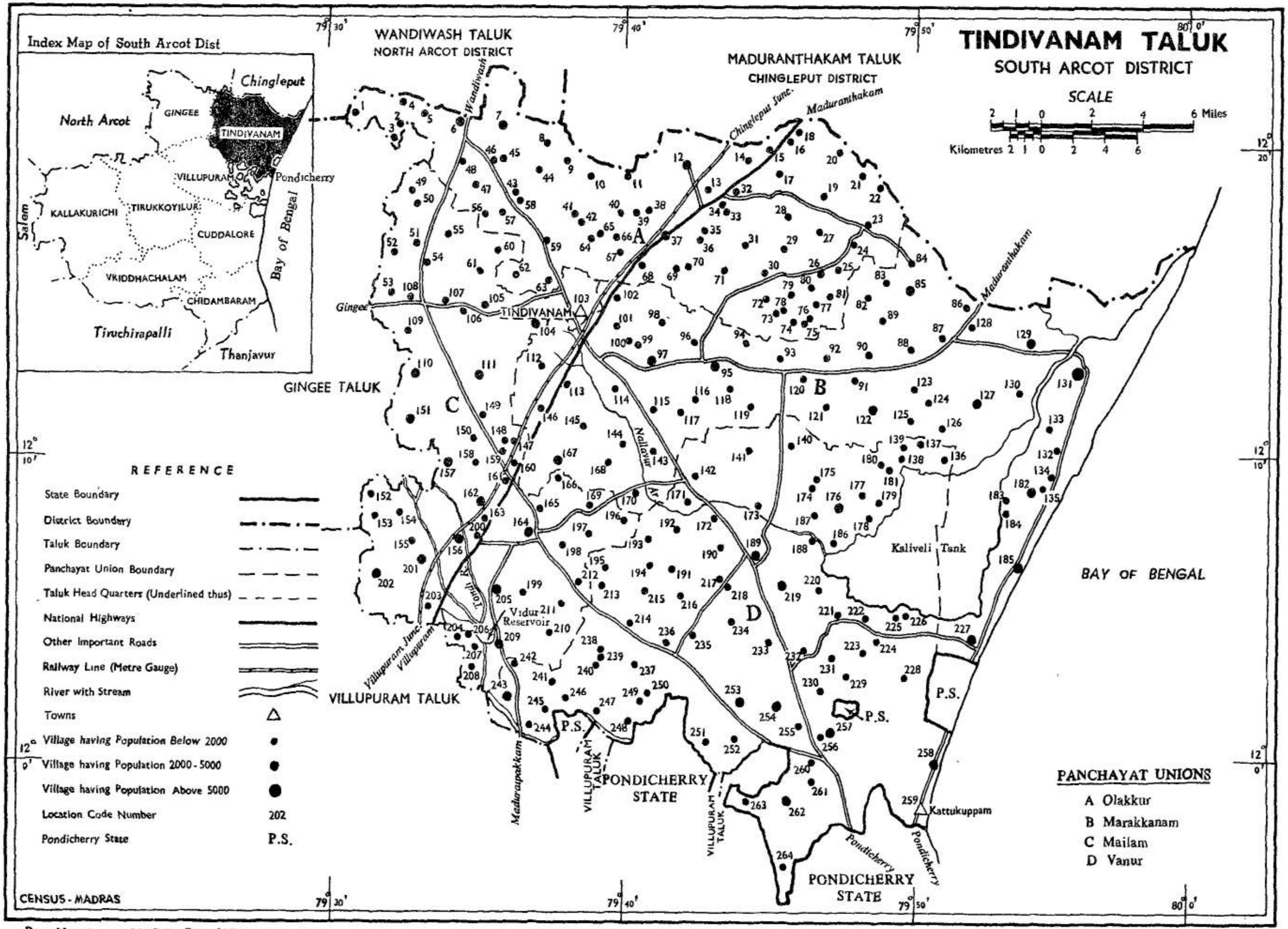

Reg. No. 1 '65 (Saka Era 1886) Copies - 1100 Reproduced from Indentor's Original Helio, P. Z. P., C. S. O., Madras.

ALPHABETICAL LIST OF VILLAGES

2. TINDIVANAM TALUK

Sl. No.	Name of the village	Location Code Number
1	Acharapattu (V)	256
2	Adanapattu (V)	193
3	Adasal (P)	124
4	Adavallikoothan (P)	125
5	Agasampattu (V)	255
6	Akkur (P)	54
7	Akshipakkam (V)	26
8	Alagramam (P)	157
9	Alankuppam (P)	91
10	Alapakkam (P)	132
11	Alathur (P)	128
12	Ambazhukkai (V)	240
13	Ammanambakkam (V)	9
14	Andapattu (V)	30
15	Anganikuppam (V)	207
16	Annambakkam (V)	19
17	Annamputhur (P)	144
18	Anpakkam (V)	220
19	Anumandai (P)	182
20	Appiramputtur (V)	223
21	Ariyankuppam (V)	196
22	Aruvadai (V)	178
23	Aruvapakkam (V)	171
24	Asappur (P)	86
25	Asur (V)	109
26	Athikuppam (V)	206
27	Athipakkam (P)	5
28	Athur (P)	99
29	Avanipur (V)	23
30	Avayakuppam (P)	150
31	Bommiyapalayam (V)	258
32	Brahmadesam (P)	120
33	Buderi (V)	78
34	Chendur (P)	200
35	Chettikuppam (P)	184
36	Cheyyankuppam (P)	183
37	Chinnanerkunam (V)	162
38	Chinnavalavanur (V)	160
39	Dadapuram (P)	7
40	Deevanur (V)	108
41	Devanandal (V)	181
42	Echeri (V)	70
43	Edacheri (V)	186
44	Elavampattu (V)	216
45	Elayandapattu (V)	244
46	Emippair (P)	126
47	Endiyur (P)	97
48	Endur (P)	92
49	Eppakkam (V)	31
50	Eraiyanur (P)	114
51	Eraiyur (V)	238
52	Evalur (V)	40
53	Ezhoy (V)	204
54	Ganapathipattu (V)	208
55	Ilamangalam (P)	52
56	Irumbai (V)	257
57	Iveli (P)	245
58	Jakkampettai (P)	113
59	Kadaperikuppam (V)	263
60	Kadavambakkam (V)	22
61	Kadayambattu (V)	249
62	Kadur (P)	13
63	Kazhuvari (V)	226
64	Kalapakkam (V)	47
65	Kallakolathur (P)	169
66	Kambur (P)	17
67	Kandadu (P)	129
68	Kanniyam (V)	211
69	Karasanur (V)	214
70	Karattai (V)	179
71	Karikkambattu (V)	16
72	Karuppur (V)	79
73	Karur (P)	90
74	Kattalai (P)	96
75	Kattrambakkam (V)	233
76	Kattupunjai (V)	20

Sl. No.	Name of the village		Location Code Number	Sl. No.	Name of the village		Location Code Number
77	Kattusiviri (V)	...	61	114	Kothamangalam S.E. (V)	...	154
78	Kayalmedu (V)	...	139	115	Kottakuppam (P)	...	259
79	Kazhuperumbakkam (V)	...	225	116	Kovadi (P)	...	117
80	Kelsevur (V)	...	72	117	Kuchikolathur (V)	...	14
81	Kenipattu (V)	...	147	118	Kumalampattu (V)	...	175
82	Kenipattu (V)	...	234	119	Kunjimangalam (V)	...	188
83	Kerandipuram (V)	...	56	120	Kunnam (V)	...	215
84	Kiladanur (V)	...	35	121	Kunnampakkam (V)	...	74
85	Kilarungunam (P)	...	94	122	Kuruvampakkam (V)	...	57
86	Kiledayalam (P)	...	167	123	Mailam (P)	...	164
87	Kilgudalur (V)	...	69	124	Mambakkam (P)	...	1
88	Kiliyanur (V)	...	189	125	Mandaperumbakkam (V)	...	75
89	Kilkarani (V)	...	39	126	Mangalam (P)	...	36
90	Kilkoothapakkam (V)	...	217	127	Mannampoondi (V)	...	51
91	Kilmannur (V)	...	80	128	Mannur (P)	...	122
92	Kilmavilangai (V)	...	45	129	Manur (P)	...	100
93	Kilnemili (V)	...	81	130	Mathur (V)	...	228
94	Kilpakkam (V)	...	136	131	Meladanur (V)	...	8
95	Kilpasar (V)	...	29	132	Melmavilangai (V)	...	46
96	Kilpettai (P)	...	135	133	Melpakkam (V)	...	64
97	Kilputhupattu (P)	...	227	134	Melperadikuppam (V)	...	107
98	Kilsithamur (P)	...	170	135	Melpettai (V)	...	68
99	Kilsiviri (P)	...	119	136	Melsiviri (V)	...	4
100	Kodima (V)	...	159	137	Merkanam (P)	...	131
101	Kodiyam (P)	...	44	138	Molasur (P)	...	115
102	Kodur (V)	...	221	139	Muppuli (V)	...	149
103	Kolathur (P)	...	123	140	Murukkam (V)	...	191
104	Kollar (V)	...	105	141	Nadukuppam (P)	...	127
105	Kolliyangunam (P)	...	165	142	Naduvanandal (P)	...	55
106	Komadipattu (V)	...	177	143	Nagalappakkam (P)	...	84
107	Konalur (V)	...	3	144	Nagar (P)	...	85
108	Konamangalam (V)	...	210	145	Nallalam T. (P)	...	118
109	Kondalankuppam (V)	...	250	146	Nallalam (V)	...	152
110	Kondamur (V)	...	172	147	Nallamur (V)	...	166
111	Koonimedu	...	185	148	Nallathur (V)	...	34
112	Kootheripattu	...	161	149	Nallavur (P)	...	173
113	Korakkani (V)	...	246	150	Nallur (P)	...	83

Sl. No.	Name of the village		Location Code Number	Sl. No.	Name of the village		Location Code Number
151	Nalimukkal (P)	...	93	188	Perumukkal (P)	...	95
152	Nangunam (V)	...	32	189	Pettanai (P)	...	151
153	Naramagan (V)	...	25	190	Pomboor (P)	...	243
154	Nedimozhianur (P)	...	156	191	Ponnampoondi (V)	...	241
155	Neikuppai (V)	...	42	192	Pudupakkam (P)	...	130
156	Nemili (V)	...	239	193	Pudupakkam (V)	...	187
157	Nesal (V)	...	224	194	Pudupakkam V. (V)	...	251
158	Nolambur (V)	...	71	195	Pulichapallam (P)	...	254
159	Olagapuram (V)	...	140	196	Puliyanur (P)	...	50
160	Olakkur (P)	...	12	197	Puliyur (V)	...	41
161	Olindiyampattu (V)	...	232	198	Purangarai (V)	...	38
162	Omandur (P)	...	143	199	Puthurai (V)	...	262
163	Ongur (P)	...	18	200	Rayapudupakkam (V)	...	229
164	Ottai (V)	...	252	201	Royakottai (V)	...	231
165	Padirapuliyur (P)	...	205	202	Salai (V)	...	106
166	Padiri (V)	...	15	203	Salavathi (P)	...	102
167	Pallipakkam (V)	...	33	204	Saram (P)	...	37
168	Pampoondi (V)	...	60	205	Sathanur (V)	...	66
169	Panayur (V)	...	27	206	Semangalam (V)	...	235
170	Panchalam T. (V)	...	67	207	Sembakkam (V)	...	2
171	Panchalam (V)	...	153	208	Senalur (V)	...	73
172	Pandamangalam (V)	...	148	209	Sendamangalam (V)	...	24
173	Pangulathur (V)	...	28	210	Sendiyambakkam (V)	...	155
174	Panichamedu (P)	...	134	211	Sengamedu (V)	...	248
175	Parangani V. (V)	...	236	212	Singanur (Part) (P)	...	112
176	Parangani T. (V)	...	174	213	Sirunavur (V)	...	194
177	Parani (P)	...	201	214	Siruvadi (P)	...	88
178	Parikkalpattu (V)	...	195	215	Siruvai (P)	...	242
179	Pattanam (V)	...	63	216	Sithalapakkam (V)	...	137
180	Pattianoor (V)	...	261	217	Sithani (V)	...	203
181	Pelakuppam (P)	...	104	218	Sitheripattu (V)	...	65
182	Perambai (V)	...	264	219	Sozhichokkulam (V)	...	158
183	Peranandur (V)	...	111	220	Thailapuram (P)	...	219
184	Perapiperi (V)	...	58	221	Thalaganikuppam (V)	...	180
185	Peravur (V)	...	141	222	Thaniyal (V)	...	49
186	Periathachur (P)	...	202	223	Thazhudalir (V)	...	212
187	Perumbakkam (V)	...	213	224	Thenalapakkam (P)	...	199

Sl. No.	Name of the village		Location Code Number	Sl. No,	Name of the village		Location Code Number
225	Thengapakkam (V)	...	11	245	Vadampoondi (V)	...	43
226	Thenkalavoy (P)	...	145	246	Vadanerkunam (P)	...	82
227	Thenkodipakkam (V)	...	142	247	Vadasiruvallur (P)	...	48
228	Thenkolapakkam (V)	...	198	248	Vaidapakkam (P)	...	89
229	Thennagaram (V)	...	218	249	Vairapuram (P)	...	10
230	Thennampoondi (V)	...	76	250	Vandrampoondi (V)	...	77
231	Thennerkunam (P)	...	116	251	Vangaram (V)	...	138
232	Thenpasiar (P)	...	146	252	Vannipair (P)	...	121
233	Thensiruvalur (P)	...	192	253	Vanur (P)	...	253
234	Therkunam (V)	...	190	254	Veedur (P)	...	209
235	Theruvakkarai (V)	...	247	255	Velianur (P)	...	197
236	Thollanur (V)	...	237	256	Vellimedu (P)	...	6
237	Thuruvai (V)	...	230	257	Velur (V)	...	176
238	Tindivanam (M)	...	103	258	Vengai (P)	...	168
239	Tiruchitrambalam (V)	...	260	259	Vengandur (P)	...	110
240	Ural (V)	...	59	260	Venmaniyathur (V)	...	62
241	Urani (P)	...	133	261	Vilangabadi (P)	...	163
242	Vadakalavoi (V)	...	21	262	Vilukkam (P)	...	53
243	Vadakodipakkam (P)	...	87	263	Vilvanatham (V)	...	222
244	Vadalapakkam (P)	...	101	264	Vitalapuram (P)	...	98

PANCHAYAT UNION

Sl. No.	L. C. No.	Name of Panchayat		Date of formation	Location Code/Units of 1961 Census constituting the Panchayat formed after 31-3-1960	Persons	Males	Females
1	2	3		4	5	6	7	8
					OLAKKUR PANCHAYAT UNION			
					City Panchayats—NIL			
					Village Panchayats			
1	26	Akshipakkam (V)	...	1—10—60	26 Akshipakkam 25 Naramagan	1,199 230	574 118	625 112
2	30	Andapattu (V)	...	1—10—60	30 Andapattu	677	334	343
3	19	Annambakkam (V)	...	1—10—60	19 Annambakkam with its hamlets	1,098	553	545
4	78	Buderi (V)	...	1—10—60	78 Buderi 73 Senalur	660 195	337 98	323 97
5	31	Eppakkam (V)	...	1—10—60	31 Eppakkam	1,217	606	611
6	40	Evalur (V)	...	1—9—60	40 Evalur	576	290	286
7	22	Kadavambakkam (V)	...	1—10—60	22 Kadavambakkam	1,026	504	522
8	80	Kilmannur (V)	...	1—10—60	77 Vandrampoondi (V) 79 Karuppur (V) 80 Kilmannur 81 Kilnemili (V)	79 306 204 281	35 154 106 142	44 152 98 139
9	57	Karuvampakkam (V)	...	1—10—60	57 Kuruvampakkam	632	319	313
10	69	Keelgudalur (V)	...	1—10—60	69 Keelgudalur 70 Echeri	697 426	362 219	335 207
11	29	Kilpasar (V)	...	1—10—60	29 Kilpasar	728	359	369
12	72	Kilsevur	...	1—10—60	72 Kilsevur	1,169	581	588
13	35	Kiladanur (V)	...	1—10—60	35 Kiladanur	718	351	367
14	45	Kilmavilangai (V)	...	1—9—60	45 Kilmavilangai	983	497	486
15	56	Kerandipuram (V)	...	1—10—60	56 Kerandipuram	672	348	324
16	14	Kuchikolathur (V)	...	1—9—60	14 Kuchikolathur	640	320	320
17	74	Kunnambakkam (V)	...	1—10—60	74 Kunnampakkam 76 Thennampoondi 75 Madaperumbakkam	258 289 264	127 134 117	131 155 147
18	1	Mambakkam (V)	...	1—10—60	1 Mambakkam	835	425	410
19	36	Mangalam (V)	...	1—10—60	36 Mangalam	548	271	277
20	64	Melpakkam (V)	...	1—9—60	64 Melpakkam	1,128	593	535

PANCHAYAT UNION

S. No.	L. C. No.	Name of Panchayat	Date of formation	Location Code/Units of 1961 Census constituting the Panchayat formed after 31-3-1960	Persons	Males	Females
1	2	3	4	5	6	7	8
			OLAKKUR PANCHAYAT UNION—(*contd.*)				
21	8	Meladanur (V) ...	1—11—60	8 Meladanur 9 Ammanampakkam	730 303	362 145	368 158
22	68	Melpettai (V) ...	1—10—60	68 Melpettai	605	291	314
23	46	Melmavilangai (V) ...	1—10—60	46 Melmavilangai 47 Kalapakkam	305 257	162 125	148 132
24	4	Melsiviri (V) ...	1—10—60	4 Melsiviri	755	381	374
25	34	Nallathur (V) ...	15—10—60	34 Nallathur with hamlets 32 Nangunam	1,166 230	582 128	584 102
26	42	Neikuppai (V) ...	1—9—60	42 Neikuppai 41 Puliyur	994 238	490 119	504 119
27	71	Nolambur (V) ...	1—9—60	71 Nolambur	1,956	971	985
28	15	Padiri (V) ...	1—10—60	15 Padiri 16 Karikkambattu	846 121	432 63	414 58
29	27	Panayur (V) ...	1—9—60	27 Panayur	616	316	300
30	67	T. Panchalam (V) ...	1—10—60	67 T. Panchalam	606	283	323
31	33	Pallipakkam (V) ...	1—10—60	33 Pallipakkam	585	279	306
32	63	Pattanam (V) ...	1—9—60	63 Pattanam	1,076	559	517
33	28	Pangulathur (V) ...	1—9—60	28 Pangulathur	1,253	650	603
34	38	Purangarai (V) ...	1—10—60	38 Purangarai 39 Kilkarani	721 393	367 193	354 200
35	66	Sathanur (V) ...	1—9—60	66 Sathanur 65 Sitheripattu	451 232	215 119	236 113
36	2	Sembakkam (V) ...	1—10—60	2 Sembakkam 3 Konalur	656 209	337 103	319 106
37	24	Sendamangalam (V) ...	1—9—60	24 Sendamangalam	759	373	386
38	59	Ural (V) ...	1—9—60	59 Ural	1,160	586	574
39	21	Vadakalavoi (V) ...	1—10—60	21 Vadakalavoi 20 Kattupunjai	391 285	198 139	196 146
40	43	Vadampoondi (V) ...	1—10—60	43 Vadampoondi 58 Perapiperi	429 244	220 117	209 127
41	62	Venmaniyathur (V) ...	1—9—60	62 Venmaniyathur	954	506	448

PANCHAYAT UNION

Sl. No.	L. C. No.	Name of Panchayat	Date of formation	Location Code/Units of 1961 Census constituting the Panchayat formed after 31-3-1960	Persons	Males	Females
1	2	3	4	5	6	7	8
			OLAKKUR PANCHAYAT UNION—(concld.)				
42	5	Athipakkam (P) ...	...	5 Athipakkam (Nedunkondi)	989	494	495
43	7	Dadapuram (P) ...	...	7 Dadapuram	3,302	1,915	1,887
44	17	Kambur (P) ...	...	17 Kambur	771	406	365
45	44	Kodiyam (P) ...	...	44 Kodiyam	1,195	596	599
46	48	Vadasiruvalur (P) ...	...	48 Vadasiruvalur (Nagavaram)	1,651	832	819
47	12	Olakkur (Mel) (P) ...	1—11—60	12 Olakkur 13 Kadur	3,833 71	1,916 39	1,917 32
48	37	Saram (P) ...	...	37 Saram	2,141	1,080	1,061
49	10	Vairapuram (P) ...	1—11—60	10 Vairapuram 11 Thengapakkam	1,484 113	732 59	752 54
50	6	Vellimedu (P) ...	...	6 Vellimedu	2,086	1,040	1,046
51	23	Avanipur (V) ...	1—5—60	23 Avanipur	1,849	908	941
52	18	Ongur (P) ...	...	18 Ongur	1,841	919	922
				Total	**59,090**	**29,621**	**29,469**

MARAKANAM PANCHAYAT UNION

City Panchayats—NIL

Village Panchayats

Sl. No.	L. C. No.	Name of Panchayat	Date of formation	Location Code/Units of 1961 Census constituting the Panchayat formed after 31-3-1960	Persons	Males	Females
1	131	Markanam (P) ...	...	...	10,207	5,242	4,965
2	185	Goonimedu (P) ...	...	...	3,439	1,673	1,766
3	129	Kandadu (P) ..	...	...	3,096	1,559	1,537
4	167	Kizh Edaiyalam (P) ...	...	...	2,230	1,134	1,096
5	122	Munnur (P) ...	...	..	2,974	1,488	1,486
6	98	Vittalapuram (P) ...	...	...	1,392	678	714
7	227	Kizh Pudupattu (P) ...	...	...	3,139	1,593	1,546
8	182	Anumandai (P) ...	...	..	3,452	1,760	1,692
9	143	Omandur (P) ...	...	...	1,308	678	680

PANCHAYAT UNION

Sl. No.	L. C. No.	Name of Panchayat	Date of formation	Location Code/Units of 1961 Census constituting the Panchayat formed after 31st March 1960	Persons	Males	Females
1	2	3	4	5	6	7	8
			MARAKANAM PANCHAYAT UNION—(contd.)				
10	113	Jakkampatti (P)	...	...	1,794	916	878
11	95	Perumukkal (P)	...	...	2,080	1,041	1,039
12	127	Nadukuppam (P)	...	...	3,475	1,728	1,747
13	97	Endiyur (P)	...	...	2,221	1,109	1,112
14	114	Eraiyanur (P)	...	...	1,606	804	802
15	128	Alathur (P)	...	...	1,416	710	706
16	117	Kovadi (P)	...	...	1,281	647	634
17	82	Vadanerkulam (P)	...	...	1,092	821	871
18	102	Salvathi (P)	...	...	1,511	772	739
19	93	Nalmukkal (P)	...	...	709	358	351
20	112	Singanur (P)	...	...	1,457	719	738
21	184	Chettikuppam (P)	...	...	917	454	463
22	183	Seyyanguppam (P)	...	...	890	473	426
23	135	Kizhpettai (P)	...	...	942	508	434
24	134	Panichamedu (P)	...	...	727	379	348
25	132	Alapakkam (P)	...	...	1,304	650	654
26	133	Urani (P)	...	...	1,101	541	560
27	86	Asappur (P)	...	...	963	491	472
28	130	Pudupakkam (P)	...	...	1,939	983	956
29	87	Vadakodipakkam (P)	...	...	838	410	428
30	88	Siruvadi (P)	...	...	1,890	906	984
31	99	Athur (P)	...	...	963	491	472
32	145	Thengalavoi (P)	...	...	1,377	686	691
33	83	Nallore (P)	...	...	767	390	377
34	85	Nagar (P)	...	...	2,398	1,181	1,217
35	123	Kolathur (P)	...	...	976	492	484

PANCHAYAT UNION

Sl. No.	L. C. No.	Name of Panchayat		Date of formation	Location Code/Units of 1961 Census constituting the Panchayat formed after 31-3-1960	Persons	Males	Females
1	2	3		4	5	6	7	8
		MARAKANAM PANCHAYAT UNION—(concld.)						
36	126	Omippair (P)	...	...	...	1,010	510	500
37	124	Adasal (P)	...	...	...	645	321	324
38	90	Kurur (P)	...	...	...	898	441	457
39	125	Adavallikoothan (P)	...	...	...	590	295	295
40	91	Alanguppam (P)	...	...	...	1,098	575	523
41	118	Nallalam (P)	...	...	...	1,009	522	487
42	92	Endur (P)	...	...	...	1,550	743	807
43	94	Kizh Arungunam (P)	...	...	...	814	417	397
44	119	Kizhsiviri (P)	...	...	...	898	462	436
45	120	Brahmadesam (P)	...	...	...	1,719	832	887
46	121	Vannipan (P)	...	...	...	1,828	950	878
47	116	Thennerkunam (P)	...	...	...	1,172	578	594
48	96	Kattalai (P)	...	...	...	1,016	524	492
59	115	Molasur (P)	...	...	...	1,387	692	695
50	144	Annamputhur (P)	...	...	...	1,426	697	729
51	170	Kizhsithamur (P)	...	...	...	1,053	521	532
52	168	Vengai (P)	...	...	...	799	411	388
53	101	Vada Alapakkam (P)	...	...	...	823	413	410
54	100	Manur (P)	...	...	...	1,129	602	527
55	146	Then Pasar (P)	...	...	...	1,538	755	783
56	89	Vaidapakkam (P)	...	...	...	1,019	495	524
57	84	Nagalpakkam (P)	...	...	...	1,178	597	581
					Total	93,079	46,818	46,261

PANCHAYAT UNION

Sl. No.	L. C. No.	Name of Panchayat	Date of formation	Location Code/Units of 1961 Census constituting the Panchayat formed after 31-3-1960	Persons	Males	Females
1	2	3	4	5	6	7	8
			MAYILAM PANCHAYAT UNION				
			City Panchayats—NIL				
			Village Panchayats				
1	162	Chinna Nerkunam (V) ...	15—9—60	162 Chinnanerkunam R. V. (excluding the R. S. Nos. 116-123) with its hamlets	2,116	1,044	1,072
2	108	Deevanur (V) ...	1—11—60	103 Deevanur	942	481	461
3	211	Kanniyam (V) ...	1—11—60	211 Kanniyam	603	308	295
4	61	Kattuseviri (V) ...	1—11—60	61 Kattusiviri	1,134	586	548
5	147	T. Kenipattu (V) ...	1—10—60	147 Kenipattu excluding S. Nos. 63, 99-107 148 Pandamangalam	729 443	356 223	373 220
6	105	Kollar (V) ...	1—9—60	105 Kollar	1,766	918	848
7	154	Kothamangalam S. (V) ...	1—11—60	154 Kothamangalam S.	862	428	434
8	159	Kodima (V) ...	1—11—60	159 Kodima 158 Sozhichokulam	684 265	347 140	337 125
9	210	Konnamangalam (V) ...	1—11—60	210 Konamangalam	767	396	371
10	161	Kootheripattu (V) ...	1—11—60	161 Kootheripattu 160 Chinnavalavanur	1,064 378	528 202	536 176
11	107	Melperadikuppam (V) ...	1—11—60	107 Melperadikuppam	945	479	466
12	152	V. Nallalam (V) ...	1—11—60	152 Nallalam 153 Panchalam	644 557	343 268	301 289
13	60	Pampoondi (V) ...	1—11—60	60 Pampoondi	819	414	405
14	111	Peramandur (V) ...	1—11—60	111 Paranandur	3,041	1,517	1,524
15	106	Salai (V) ...	1—11—60	106 Salai	749	373	376
16	155	Sendiyambakkam (V) ...	1—11—60	155 Sendyambakkam	767	365	402
17	49	Taniyal (V) ...	1—11—60	49 Thaniyal	553	279	274
18	198	Thenkolapakkam (V) ...	1—11—60	198 Thenkolapakkam	679	333	346
19	54	Agur (P) ...	1—11—60	54 Akkur 51 Mannampoondi	1,442 298	714 150	728 148
20	157	Alagramam (P) ...	...	157 Alagaramam	3,689	1,853	1,836

PANCHAYAT UNION

Sl. No.	L. C. No.	Name of Panchayat		Date of formation	Location Code/Units of 1961 Census constituting the Panchayat formed after 31-3-1960	Persons	Males	Females
1	2	3		4	5	6	7	8
				MAYILAM PANCHAYAT UNION—(contd.)				
21	208	Ganapathipattu (V)	...	1—6—60	208 Ganapathiypattu	1,123	530	593
					206 Athikuppam	408	200	208
					207 Anganikuppam	240	118	122
22	150	Avaiyankuppam (V)	...	1—1—60	150 Avayankuppam	1.407	709	698
23	200	Sendur (P)	...	...	200 Schendur	1,516	751	765
24	52	Elamangalam (P)	...	...	52 Ilamagalam	755	368	387
25	169	Kallakolathur (P)	...	...	169 Kallakolathur	1,062	536	526
26	165	Kottaiyangulam (P)	...	...	165 Kolliyangunam	848	417	431
27	164	Mayilam (P)	...	...	164 Mailam	3,048	1,568	1,480
28	149	Muppuli (V)	...	1—6—60	149 Muppuli	631	325	306
29	55	Naduvanthangal (P)	...	...	55 Naduvannandal	1,540	771	769
30	156	Nedimozhiyanur (P)	...	...	156 Nedimozhianur	3,429	1,721	1,708
31	205	Padirapuliyur (P)	...	...	205 Padirapuliyur	2,463	1,202	1,261
32	201	Perani (P)	...	...	201 Parani	2,187	1,075	1,112
33	202	Periathachur (P)	...	...	202 Periathachur	3,349	1,676	1,673
34	104	Pelakuppam (P)	...	...	104 Pelakuppam (Vempoondi, Muthigour)	2,820	1,444	1,376
35	50	Puliyanur (P)	...	...	50 Puliyanur	1,709	858	851
36	212	Thazhudali (V)	...	1—7—60	212 Thazhudali	1,222	611	611
37	151	Rettanai (P)	...	...	151 Pettanai	4,860	2,464	2.396
38	199	Then Alapakkam (P)	...	...	199 Thenalapakkam (Koralur)	1,611	781	830
39	209	Veedur (P)	...	...	209 Veedur	3,432	1,677	1.755
40	197	Veliyanur (P)	...	1—11—60	197 Velianur	1,403	737	666
					196 Ariyankkuppam	151	81	70
41	166	Nallamur (V)	...	1—6—60	166 Nallamur	995	517	478
42	203	Sitheri (V)	...	...	203 Sithani	1,570	769	801
					204 Eloy	423	203	220

PANCHAYAT UNION

S. No.	L.C. No.	Name of Panchayat	Date of formation	Location Code/Units of 1961 Census constituting the Panchayat formed after 31-3-1960	Persons	Male	Females
1	2	3	4	5	6	7	8
			MAYILAM PANCHAYAT UNION—(concld.)				
43	109	Asur (V) ...	1—7—60	109 Asur	774	388	386
44	110	Vengandur (P) ...	...	110 Vengandur	2,235	1,159	1,076
45	163	Vilangambadi (P) ...	...	163 Vilangambadi	780	377	403
46	53	Vizhukkam (P) ...	...	53 Vilukkam	1,444	760	684
				Total	**75,371**	**37,838**	**37,533**
			VANUR PANCHAYAT UNION				
			City Panchayats—NIL				
			Village Panchayats				
1	193	Adanapattu (V) ...	15—9—60	193 Adanapattu	1,144	595	549
2	255	Agasambattu (V) ...	1—11—60	255 Agasampattu	323	165	158
				256 Acharampattu	279	137	142
3	223	Appirampattu (V) ...	15—9—60	223 Appiramputtur	760	385	375
4	171	Aruvapakkam (V) ...	15—9—60	171 Aruvapakkam	808	409	399
5	258	Bommaiyapalayam (V) ...	15—10—60	258 Bommiyapalayam with its hamlets	3,795	1,941	1,854
6	244	Elaiyandapattu (V) ...	1—11—60	244 Elayandapattu	759	384	375
7	257	Irumbai (V) ...	1—10—60	257 Irumbai	2,323	1,156	1,167
8	245	Iveli (V) ...	1—11—60	245 Iveli	993	512	481
9	249	Kadagampattu (V) ...	1—9—60	249 Kadayampattu	383	198	185
				250 Kondalankuppam	346	160	186
10	263	Kadaperikuppam (V) ...	1—11—60	263 Kadapperikuppam (Kondalakuppam excluding R.S. No. 171/2)	1,519	761	758
11	226	Koshuvari (V) ...	15—9—60	226 Kazhuvari	885	432	453
12	225	Kazhuperumbakkam ...	1—11—60	225 Kazhuperumbakkam with its hamlets	1,080	570	510

PANCHAYAT UNION

Sl. No.	L. C. No.	Name of Panchayat		Date of formation	Location Code/Units of 1961 Census constituting the Panchayat formed after 31st March 1960	Persons	Males	Females
1	2	3		4	5	6	7	8
				VANUR PANCHAYAT UNION—(*contd.*)				
13	214	Karasanur (V)	...	1—11—60	214 Karasanur	1,319	665	654
14	179	Karattai (V)	...	15—10—60	179 Karattai	970	482	488
15	233	Katrambakkam (V)	...	15—9—60	233 Katrambakkam (excluding the S. Nos. 51/6B)	1,000	498	502
16	234	V. Kenipattu (V)	...	15—9—60	234 Kenipattu	510	270	240
17	217	Kizhkoothapakkam (V)	...	15—10—60	217 Kilkoothapakkam	633	302	331
					218 Thennagaram	218	115	103
18	189	Kiliyanur (V)	...	15—9—60	189 Kiliyanur	2,548	1,273	1,275
19	136	Kilapakkam	...	15—10—60	136 Kilpakkam with its hamlets	893	443	450
					139 Kayalmedu	187	95	92
					137 Sithalapakkam	112	61	51
					138 Vangaram	269	140	129
20	221	Kodur (V)	...	15—10—60	221 Kodur	1,026	507	519
					220 Anpakkam	382	190	192
21	177	Komalipattu (V)	...	1—11—60	177 Komadipattu	348	187	161
					178 Aruvadai	234	112	122
22	172	Kondamur (V)	...	15—9—60	172 Kondamur	984	501	483
23	246	Korakkeri (V)	...	1—11—60	246 Korakkani	730	339	391
					241 Poonampoondi	483	248	235
24	215	Kunnam (V)	...	1—11—60	215 Kunnam	1,002	500	502
					216 Ellavampattu	422	208	214
25	188	Kunjimangalam (V)	...	15—10—60	188 Kunjimangalam with its hamlets	1,051	531	520
26	228	Mathur (V)	...	1—11—60	228 Mathur	1,029	491	538
27	224	Nesal (V)	...	15—9—60	224 Nesal	882	437	445
28	239	Nemili (V)	...	1—11—60	239 Nemili	605	293	312
					240 Ambuzhukkai	243	127	116
29	140	Olagapuram (V)	...	15—9—60	140 Olagapuram	1,459	771	688

PANCHAYAT UNION

Sl. No.	L. C. No.	Name of Panchayat	Date of formation	Location Code/Units of 1961 Census constituting the Panchayat formed after 31-3-1960	Persons	Males	Females
1	2	3	4	5	6	7	8
			VANUR PANCHAYAT UNION—(*contd.*)				
30	252	Ottai (V) ...	1—10—60	252 Ottai	674	328	346
31	232	Ozhindiyamapattu (V) ...	15—9—60	232 Olindiyampattu	1,166	597	569
				231 Raya Kottai	99	46	58
32	236	V. Parangani (V) ...	1—9—60	236 V. Parangani and its hamlets	1,599	804	795
33	195	Parikkalpattu (V) ...	1—11—60	195 Parikkalpattu	593	293	300
				194 Sirunavur	248	119	129
34	174	T. Parangani ...	15—9—60	174 T. Parangani	956	496	460
				175 Kumalampattu	133	76	57
35	141	Peravur ...	15—9—60	141 Peravur	1,757	883	874
36	264	Perumbai ...	1—11—60	264 Perambai and its hamlets	1,232	611	621
37	213	Perumbakkam ...	15—9—60	213 Perumbakkam	1,170	565	605
38	187	Padukuppam ...	1—11—60	187 Padupukkam 186 Edacheri	868 401	416 197	452 204
39	251	V. Pudupakkam ...	1—11—60	251 V. Pudupakkam and its hamlets	1,094	536	558
40	229	Royapudupakkam ...	1—11—60	229 Royapudupakkam	1,729	845	884
41	262	Poothurai ...	...	...	2,277	1,179	1,098
42	235	Semangalam (V) ...	...	235 Semangalam	1,867	951	916
43	248	Sengamedu (V) ...	1—11—60	248 Sengamedu	620	319	301
44	142	Thenkodipakkam (V) ...	15—9—60	142 Thenkodipakkam	1,008	515	493
45	180	Thalaganikuppam (V) ...	1—11—60	180 Thalaganikuppam 181 Devanandal	359 328	190 162	169 166
46	190	Thergunam (V) ...	1—10—60	190 Thetkunam 191 Murukkam	1,472 479	725 242	747 237
47	247	Thiruvakkarai (V) ...	15—10—60	247 Theruvakkarai	1,315	667	648
48	260	Thiruchitrambalam (V) ...	1—11—60	260 Thiruchitrambalam 261 Pattanur	1,076 439	555 211	521 228
49	237	Thollamur (V) ...	1—11—60	237 Thollamur with its hamlets (excluding Central Government Properties R S. Nos. 200/2, 201, 202/3, 263/2)	748	385	363

PANCHAYAT UNION

Sl. No.	L. C. No.	Name of Panchayat		Date of formation	Location Code/Units of 1961 Census constituting the Panchayat formed after 31-3-1960	Persons	Males	Females
1	2	3		4	5	6	7	8
				VANUR PANCHAYAT UNION—(*concld.*)				
50	230	Thuruvai (V)	...	1—11—60	230 Thuruvai	543	271	272
51	176	Velur (V)	...	1—11—60	176 Velur	2,414	1,222	1,192
52	222	Vilvanatham (V)	...	15—9—60	222 Vilvanatham	565	297	268
53	288	Eraiyur (P)	...	...	238 Eraiyur	1,758	863	895
54	259	Kottakuppam (P)	...	...	259 Kottakuppam	9,283	4,638	4,645
55	173	Nallavur (P)	...	...	173 Nallavur	1,748	904	844
56	243	Pombur (P)	...	...	243 Pombur	2,816	1,446	1,370
57	254	Pulichapallam (P)	...	...	254 Pulichapallam	2,977	1,484	1,493
58	242	Siruvai (P)	...	...	242 Siruvai, Edayapattu (V)	1,555	796	759
59	219	Thailapuram (P)	...	...	219 Thailapuram	2,544	1,238	1,306
60	192	Thensiruvalur (P)	...	...	192 Thensiruvalur	1,604	818	786
61	253	Vanur (P)	...	...	253 Vanur	2,484	1,270	1,214
					Total	**90,934**	**45,751**	**45,183**

VILLAGE

TINDIVANAM

Location Code Number	Name of Village/Panchayat		Area in Sq. Miles	Occupied Residential Houses: No. of Houses	No. of Households	Total No. of Persons Enumerated: Total	Males	Females
1	2		3	4	5	6	7	8
1	Mambakkam (P) ...	P. R. Pw.	1·25	183	184	835	425	410
2	Sembakkam (V) ...	P. R. Pw. Ea. E.	1·12	123	132	656	337	319
3	Konalur (V) ...	Pw. Ea. E.	0·29	49	58	209	103	106
4	Melsiviri (V) ...	P. Pw. Ea. E. Cs. B.	0·57	143	154	755	381	374
5	Athipakkam (P) ...	P. L. Mcw. R. Pw. Ea.E.Cs.	1·38	199	205	989	494	495
6	Vellimedu (P) ...	P. H. T. L. D. R. S. Pw. Tk. Ea. E. Cs.	1·54	443	477	2,086	1,040	1,046
7	Dadapuram (P) ...	P. M. Mcw. R. Pw. Tk. Ea. E. Cs.	5·54	697	812	3,802	1,915	1,887
8	Meladanur (V) ...	P. Pw. Ea. E. Cs.	1·58	147	160	730	362	368
9	Ammanambakkam (V) ...	P. Pw. Ea. Cs.	0·92	76	78	303	145	158
10	Vairapuram (P) ...	P. L. R. S. Pw.-Tk. Ea. E.	3·37	313	339	1,484	732	752
11	Thengapakkam (V) ...	S. Pw. Tk. Ea. E.	0·42	25	25	113	59	54
12	Olakkur (P) ...	P. M. H. Mcw. Rly. R. S. Pw. Tk. Cs.	6·42	855	856	3,833	1,916	1,917
13	Kadur (P) ...	Pw.	0·3	21	21	71	39	32
14	Kuchikolathur (V) ...	P. M. R. Pw. Tk. Cs.	2·13	137	140	640	320	320
15	Padiri (V) ...	P. M. R. Pw. Tk. Cs.	1·51	126	177	846	432	414
16	Karikkambattu (V) ...	P. R. Pw.	0·69	26	29	121	63	58
17	Kambur (P) ...	P. Pw. Cs.	1·82	178	179	771	406	365
18	Ongur (P) ...	P. M. L. Mcw. R. Pw. Tk.	3·56	198	381	1,841	919	922
19	Annambakkam (V) ...	P. R. Pw. Tk. Cs.	2·41	233	233	1,098	553	545
20	Kattupunjai (V) ...	P. R. Tk.	0·83	55	55	285	139	146
21	Vadakalavoi (V) ...	P. R. Pw.	0·90	86	91	394	198	196
22	Kadavambakkam (V) ...	M. R. Pw. Tk.	1·85	230	230	1,026	504	522
23	Avanipur (V) ...	M. R. Pw. Tk.	3·97	366	386	1,849	908	941
24	Sendamangalam (V) ...	P. R. Pw. Tk.	0·97	167	184	759	373	386
25	Naramagan (V) ...	P. M. L. R. Pw. Tk. Cs.	0·22	45	45	230	118	112
26	Akshipakkam (V) ...	P. M. R. Pw. Tk. Cs.	1·95	252	252	1,199	574	625
27	Panayur (V) ...	P. R. Pw. Tk. Cs.	0·96	107	108	616	316	300
28	Pongulathur (V) ...	P. R. Pw. Tk. Cs.	1·94	236	250	1,253	650	603
29	Kilpasar (V) ...	P. R. Pw. Tk.	2·24	155	155	728	359	369
30	Andapattu (V) ...	R. Pw.	0·96	147	155	677	334	343
31	Eppakkam (V) ...	P. M. R. Pw. Tk.	1·82	256	256	1,217	606	611
32	Nangunam (V) ...	R. R. Pw. Tk.	0·72	44	48	230	128	102
33	Pallipakkam (V) ...	P. R. Pw. Tk.	0·93	112	122	585	279	306
34	Nallathur (V) ...	P. M. R. Pw. Tk. Cs.	0·70	209	231	1,166	582	584
35	Kiladanur (V) ...	P. R. Pw. Tk. Cs.	1·00	143	150	718	351	367

DIRECTORY

TALUK

Scheduled Castes		Scheduled Tribes		Literate and Educated Persons		Total Workers (A-I to A-IX)		A-I		A-II	
M	F	M	F	M	F	M	F	M	F	M	F
9	10	11	12	13	14	15	16	17	18	19	20
49	56	10	10	138	16	273	126	200	4	58	113
124	112	10	7	71	8	230	85	144	12	47	66
...	...	...	...	28	...	76	48	49	25	23	22
43	44	...	...	162	59	242	121	132	14	59	92
265	259	19	22	127	44	312	57	129	16	44	11
51	36	61	60	468	179	587	199	244	57	84	80
440	417	120	116	586	115	1,217	644	827	376	255	243
151	139	1	2	89	25	254	157	169	18	56	133
81	97	...	...	52	11	103	69	69	31	20	36
227	231	46	50	234	53	492	236	286	42	145	185
29	26	30	28	2	...	34	21	15	5	14	16
290	285	22	19	738	140	1,250	653	857	504	52	17
37	29	...	...	5	1	26	22	2	1	...	...
74	67	7	4	116	35	167	47	65	6	42	5
68	80	...	...	154	15	281	87	221	64	16	6
...	...	3	5	44	24	43	20	25	12	2	2
163	146	...	...	112	18	250	28	192	12	44	13
163	186	19	18	355	41	560	347	428	245	57	89
135	121	10	10	151	32	380	82	336	61	18	16
15	16	...	...	29	3	92	88	82	76	...	1
54	49	...	...	48	6	140	125	124	117	1	4
313	319	31	33	92	17	348	291	273	237	20	30
436	506	...	...	234	39	596	477	392	327	92	114
84	86	5	6	79	8	248	203	188	163	46	36
42	36	...	...	33	8	69	23	42	6	24	16
281	300	5	11	176	51	355	250	260	144	61	98
257	237	...	...	95	40	190	166	166	141	22	23
306	288	16	17	212	71	415	299	280	196	72	74
252	250	16	18	91	26	237	136	113	42	2	...
100	102	4	5	105	15	214	132	147	83	...	...
194	196	...	...	170	32	368	300	280	207	16	21
82	62	...	...	39	4	65	1	20	...	34	...
...	...	8	12	64	13	188	156	147	125	27	29
120	140	...	...	191	61	340	42	228	20	58	3
195	181	17	21	104	43	223	103	81	2	124	101

VILLAGE

TINDIVANAM

Location Code Number	Name of Village/Panchayat		A–III M	A–III F	A–IV M	A–IV F	A–V M	A–V F	A–VI M	A–VI F
1	2		21	22	23	24	25	26	27	28
1	Mambakkam (F)	...	...	...	3	...	1	1	1	2
2	Sembakkam (V)	...	14	...	6	2	...	...	11	...
3	Konalur (V)	...	...	...	...	...	2	...	...	...
4	Melsiviri (V)	...	11	...	7	6	...	...	5	1
5	Athipakkam (P)	...	12	...	7	...	...	...	...	...
6	Vellimedu (P)	...	2	...	15	2	31	20	8	...
7	Dadapuram (P)	...	19	2	48	11	3	...	11	1
8	Meladanur (V)	...	5	1	13	1	...	...	3	...
9	Ammanambakkam (V)	...	3	2	8	...	...	...	...	...
10	Vairapuram (P)	...	19	1	8	...	...	1	5	1
11	Thengapakkam (V)	...	3	...	1	...	...	...	...	...
12	Olakkur (P)	...	10	...	96	42	9	...	24	...
13	Kadur (P)	...	18	11	...	...	1	...	...	...
14	Kuchikolathur (V)	...	...	...	53	36	...	...	...	...
15	Padiri (V)	...	3	...	13	2	...	...	...	...
16	Karikkambattu (V)	...	1	...	...	...	...	...	...	...
17	Kambur (P)	...	...	...	6	...	...	...	...	...
18	Ongur (P)	...	2	...	18	3	1	...	1	...
19	Annambakkam (V)	...	8	3	3	...	1	...	...	...
20	Kattupunjai (V)	...	5	1	...	...	1	8	...	...
21	Vadakalavoi (V)	...	...	...	2	...	1	...	...	...
22	Kadavampakkam (V)	...	20	7	15	8	2	1	...	...
23	Avanipur (V)	...	42	6	17	1	1	19	5	...
24	Sendamangalam (V)	...	...	...	2	...	...	...	...	...
25	Naramagan (V)	...	1	...	...	...	1	...	...	...
26	Akshipakkam (V)	...	...	...	10	...	...	...	...	...
27	Panayur (V)	...	...	...	...	...	...	...	...	...
28	Pongulathur (V)	...	...	...	12	1	1	...	...	...
29	Kilpasar (V)	...	36	2	10	1	...	...	...	...
30	Andapattu (V)	...	...	...	7	1	3	...	...	...
31	Eppakkam (V)	...	...	...	19	4	...	...	...	...
32	Nangunam (V)	...	3	...	1	...	...	...	...	...
33	Pallipakkam (V)	...	...	...	3	...	2	...	...	...
34	Nallathur (V)	...	6	...	17	5	3	...	4	3
35	Kiladanur (V)	...	1	...	2	...	...	...	...	...

DIRECTORY

TALUK—(contd.)

A–VII M	A–VII F	A–VIII M	A–VIII F	A–IX M	A–IX F	B–X Non-workers M	B–X Non-workers F	Name of the Panchayats in which it is now included with the date of inclusion with other components if any
29	30	31	32	33	34	35	36	37
3	1	...	...	7	5	152	284	
2	2	...	...	6	3	107	234	Sembakkam (P) 1–10–60 included in L.C. No. 3
1	...	...	...	1	1	27	58	Konalur (P) 1–10–60 merged with L.C. No. 2
2	2	...	...	26	6	139	253	Melseviri (P) 1–10–60
6	...	1	...	113	30	182	438	...
64	12	6	...	133	28	453	847	...
17	5	3	...	34	6	698	1,243	...
1	1	...	...	7	3	108	211	Meladanur (P) 1–11–60 included in L. C. No. 9
...	...	...	...	3	...	42	89	Ammanambakkam (P) 1–11–60 merged with L.C. No. 8
3	...	2	...	24	6	240	516	Vairapuram (P) 1–11–60 included in L.C. No. 11
...	...	...	...	1	...	25	33	Thengapakkam (P) 1–11–60 merged with L.C. No. 10
32	3	14	...	156	87	666	1,264	Olakkur (P) included in L.C. No. 13
...	...	...	...	5	10	13	10	Kadur (P) merged with L.C. No. 12
1	...	...	...	6	...	153	273	Kuchikolathur (P) 1–9–60
1	1	...	...	27	14	151	327	Padiri (P) 1–10–60 included in L.C. No. 16
1	...	3	...	11	6	20	38	Karikkampattu (P) 1–10–60 merged with L.C. No. 15
...	...	...	...	8	3	156	337	...
19	3	4	...	30	7	359	575	...
4	...	...	...	10	2	173	463	Annambakkam (P) 1–10–60
...	...	1	...	3	2	47	58	Kattupunjai (P) 1–10–60 merged with L.C. No. 21
9	1	...	...	3	3	58	71	Vadakalavoi (P) 1–10–60 included in L.C. No. 20
1	3	...	...	17	5	156	231	Kadavampakkam (P) 1–10–60
8	...	1	...	38	10	312	464	Avanipur (P) 1–5–60
...	...	...	...	12	4	125	183	Sendamangalam (P) 1–9–60
...	...	...	...	1	1	49	89	Naramagan (P) 1–10–60 merged with L.C. No 26.
5	...	1	...	18	8	219	375	Akshipakkam (P) 1–10–60 included in L.C. No. 25
...	...	...	...	2	2	126	134	Panayur (P) 1–9–60
3	1	...	...	47	27	235	304	Pongulathur (P) 1–9–60
1	...	...	...	75	91	122	233	Kilpasar (P) 1–10–60
2	...	2	...	53	48	120	211	Andapattu (P) 1–10–60
1	...	...	...	52	68	238	311	Eppakkam (P) 1–10–60
...	...	1	...	6	1	63	101	Nangunam (P) 15–10–60 merged with L.C. No. 34
4	...	...	...	5	2	91	150	Pallipakkam (P) 1–10–60
5	1	4	...	15	10	242	542	Nallathur (P) 15–10–60 included in L.C. No. 32
1	...	...	...	14	...	128	264	Kiladanur (P) 1–10–60

VILLAGE

TINDIVANAM

Location Code Number	Name of Village/Panchayat			Area in Sq. Miles	Occupied Residential Houses: No. of Houses	No. of Households	Total No. of Persons Enumerated: Total	Males	Females
1	2			3	4	5	6	7	8
36	Mangalam (P)	...	P. Pw. Tk.	0·77	111	116	548	271	277
37	Saram (P)	...	P. M. L. R. S. Pw. Tk. Ea. E. Cs.	4·08	411	430	2,141	1,080	1,061
38	Purangarai (V)	...	P. R. Fw. Tk. Cs.	0·89	131	132	721	367	354
39	Kilkarani (V)	...	P. Fw. Tk.	0·51	74	74	393	193	200
40	Evalur (V)	...	P. Pw. Tk.	0·71	106	109	576	290	286
41	Puliyur (V)	...	P. R. Pw. Ea. E.	0·99	47	50	238	119	119
42	Neikuppai (V)	...	P. R. Pw. Tk. Ea.	1·62	190	215	994	490	504
43	Vadampoondi (V)	...	Pw. Tk.	1·06	88	100	429	220	209
44	Kodiyam (P)	...	P. R. Pw.	1·84	248	248	1,195	596	599
45	Kilmavilangai (V)	...	P. R. Pw. Tk. Ea E. Cs.	0·95	167	226	983	497	486
46	Melmavilangai (V)	...	P. R. Pw. Ea. E. Cs.	0·53	63	63	305	162	143
47	Kalapakkam (V)	...	P. R. Pw. Cs.	0·99	57	57	257	125	132
48	Vadasiruvallur (P)	...	P. R. Pw. Tk. Ea. Vh. Cs.	2·90	326	352	1,651	832	819
49	Thaniyal (V)	...	P. Pw. Tk. Ea. E.	2·07	119	137	553	279	274
50	Puliyanur (P)	...	P. R. Pw. Tk.	2·38	367	401	1,709	858	851
51	Mannanpoondi (V)	...	Tk Ea.	0·97	62	74	298	150	148
52	Ilamangalam (P)	...	P. Pw. Tk. Ea.	1·89	156	167	755	368	387
53	Vilukkam (P)	...	P. H. R. S. Pw. Tk. Vh. Cs.	2·91	229	264	1,444	760	684
54	Akkur (P)	...	P. L. R. Tk. Ea. E.	2·34	316	316	1,442	714	728
55	Naduvanandal (P)	...	P. L. R. Pw. Tk. Ea. E.	2·43	216	293	1,540	771	769
56	Kerandipuram (V)	...	P. R. Pw. Ea. E. Cs.	0·76	121	121	672	348	324
57	Kuruvampakkam (V)	...	P. M. R. Pw. Tk. Ea. E. Cs.	1·35	150	150	632	319	313
58	Perapiperi (V)	...	P. R. Pw. Tk. Ea. E. Cs.	0·52	37	48	244	117	127
59	Ural (V)	...	P. R. Pw. Cs.	1·45	192	228	1,160	586	574
60	Pampoondi (V)	...	P. R. Pw. Tk. Cs.	1·82	145	176	819	414	405
61	Kattusiviri (V)	...	P. R. Pw. Tk. Ea. E. Cs.	0·89	182	216	1,134	586	548
62	Venmaniyathur (V)	...	P. R. Pw. Tk. Ea. E.	1·36	212	212	954	506	448
63	Pattanam (V)	...	P. R. Pw. Tk. Ea. E.	1·98	195	223	1,076	559	517
64	Melpakkam (V)	...	P. R. Pw. Tk.	2·64	209	228	1,128	593	535
65	Sitheripattu (V)	...	Pw. Tk.	0·37	46	47	232	119	113
66	Sathanur (V)	...	Pw. Tk.	0·97	96	103	451	215	236
67	T. Panchalam (V)	...	P. Rly. R. Pw. Tk. Cs.	1·57	129	136	606	283	323
68	Melpettai (V)	...	P. R. Pw. Tk.	0·60	131	133	605	291	314
69	Kilgudalur (V)	...	P. R. Pw. Tk.	0·76	152	154	697	362	335
70	Echeri (V)	...	Pw. Tk. Cs.	1·31	91	91	426	219	207

DIRECTORY

TALUK—(contd.)

Scheduled Castes		Scheduled Tribes		Literate and Educated Persons		Total Workers (A-I to A-IX)		A-I		A-II	
M	F	M	F	M	F	M	F	M	F	M	F
9	10	11	12	13	14	15	16	17	18	19	20
59	59	5	3	64	5	159	89	107	39	48	50
696	666	...	...	452	129	631	269	312	107	164	122
192	178	...	...	167	37	243	41	174	3	7	...
152	157	7	10	105	46	118	19	90	12	5	...
83	75	...	...	95	32	182	215	136	158	44	56
2	4	1	1	39	14	70	23	22	2	23	19
321	329	17	15	110	19	325	111	142	8	72	95
93	95	3	1	34	5	145	52	74	2	36	...
181	178	5	8	165	7	412	159	279	33	70	104
56	54	...	...	131	24	263	199	188	154	10	2
31	23	4	11	48	8	101	69	51	12	15	53
10	11	...	...	42	2	83	77	72	10	6	64
279	271	46	41	335	70	501	323	331	199	67	87
108	120	15	146	139	38	190	130	117	21	62	107
317	318	13	11	274	45	532	354	342	136	137	195
14	16	18	14	50	15	96	82	72	42	16	33
38	33	24	15	116	57	231	180	158	123	48	53
137	126	1	3	345	56	474	229	291	99	157	127
233	251	13	14	227	71	435	252	219	69	97	147
116	121	16	12	312	28	483	397	362	212	93	176
137	120	16	15	142	29	231	143	192	110	28	30
92	92	2	2	138	33	202	40	141	12	19	17
...	...	...	...	47	16	81	17	61	...	2	...
61	63	...	...	241	44	339	298	235	212	59	61
105	106	7	6	188	33	273	148	219	91	40	54
40	36	10	17	220	17	398	207	316	146	39	38
133	99	4	2	196	14	291	108	221	72	41	25
137	126	...	...	191	21	333	127	178	9	18	4
276	244	...	...	183	36	348	189	152	29	23	3
3	4	...	...	14	2	71	51	48	26	12	20
103	100	...	...	50	11	141	73	61	10	51	56
135	151	...	...	112	36	183	128	80	42	56	76
158	169	...	...	115	30	168	126	118	82	24	37
155	143	32	31	140	31	225	150	160	109	44	36
44	43	...	...	78	10	136	32	98	4	12	9

VILLAGE

TINDIVANAM

Location Code Number	Name of Village/Panchayat		A-III M	A-III F	A-IV M	A-IV F	A-V M	A-V F	A-VI M	A-VI F
1	2		21	22	23	24	25	26	27	28
36	Mangalam (P)	...	...	...	...	...	...	...	...	...
37	Saram (P)	...	7	1	24	15	8	1	13	...
38	Purangari (V)	...	1	...	6	...	...	...	...	...
39	Kilkarani (V)	...	2	2	7	1	...	...	3	...
40	Evalur (V)	...	...	...	1	...	...	...	...	...
41	Puliyur (V)	...	...	...	15	1	2	...	...	...
42	Neikuppai (V)	...	39	1	21	...	5	...	4	...
43	Vadampoondi (V)	...	15	1	3	...	1	...	...	...
44	Kodiyam (P)	...	15	10	8	...	2	1	17	...
45	Kilmavilangai (V)	...	12	4	11	6	1	...	1	1
46	Melmavilangai (V)	...	16	...	3	...	...	...	1	...
47	Kalapakkam (V)	...	3	1	1	...	...	...	...	...
48	Vadasiruvallur (P)	...	14	1	7	...	1	...	10	...
49	Thaniyal (V)	...	...	1	5	...	...	...	...	...
50	Puliyanur (P)	...	15	2	7	4	2	...	...	...
51	Mannampoondi (V)	...	...	3	6	...	...	...	...	...
32	Ilamangalam (P)	...	7	1	7	...	1	...	...	...
53	Vilukkam (P)	...	1	...	11	2	...	...	...	...
54	Akkur (P)	...	40	...	17	9	...	...	3	2
55	Naduvanandal (P)	...	11	5	3	...	2	...	1	...
56	Kerandipuram (V)	...	2	...	2	...	1	...	3	1
57	Kuruvampakkam (V)	...	...	...	6	...	1	...	...	...
58	Perapiperi (V)	...	8	...	...	...	...	...	...	...
59	Ural (V)	...	...	...	6	1	1	...	...	...
60	Pampoondi (V)	...	2	1	3	...	...	...	...	...
61	Kattusiviri (V)	...	...	...	15	4	...	...	8	5
62	Venmaniyathur (V)	...	...	1	4	...	...	...	4	2
63	Pattanam (V)	...	...	...	7	...	1	...	...	...
64	Melpakkam (V)	...	3	...	10	9	...	...	...	...
65	Sitheripattu (V)	...	1	...	2	...	...	...	...	...
66	Sathanoor (V)	...	10	...	9	...	...	...	...	...
67	T. Panchalam (V)	...	17	1	2	...	3	...	3	...
61	Melpettai (V)	...	1	...	12	3	1	...	...	...
69	Kilgudalur (V)	...	1	...	13	...	...	...	...	...
70	Echeri (V)	...	1	1	5	...	...	...	...	...

DIRECTORY

TALUK—(contd.)

A-VII		A-VIII		A-IX		B-X Non-workers		Name of the Panchayat in which it is now included with the date of inclusion with other components if any
M	F	M	F	M	F	M	F	
29	30.	31	32	33	34	35	36	37
1	...	...	...	3	...	112	188	...
13	1	14	...	76	22	449	792	...
2	1	1	...	52	37	124	313	Purangarai (P) 1-10-60 included in L.C. No. 39
2	...	...	...	9	4	75	181	Kilkarani (P) 1-10-60 merged with L.C. No. 38
...	...	...	...	1	1	108	71	Evalur (P) 1-9-60
...	1	1	...	7	...	49	96	Puliyur (P) 1-9-60 merged with L.C. No. 42
15	1	...	...	27	6	165	393	Neikuppai (P) 1-9-60 included in L.C. No. 41
...	...	...	...	16	49	75	157	Vadampoondi (P) 1-10-60 included in L.C. No. 58
2	1	1	...	18	10	184	440	...
4	3	...	...	36	29	234	287	Kilmavalangai (P) 1-9-60
1	3	1	...	13	11	61	74	Melmavilangai (P) 1-10-60 included in L.C. No. 47
...	2	...	...	1	...	42	55	Kalapakkam (P) 1-10-60 merged with L.C. No. 46
7	1	1	...	63	35	331	496	...
...	...	1	...	5	1	89	144	Thaniyal (P) 1-11-60
3	5	...	...	26	12	326	497	...
...	2	...	...	2	2	54	66	Mannampoondi (P) 1-11-60 merged with L.C. No. 54
1	...	...	...	9	3	137	207	...
1	...	...	...	13	1	286	455	...
8	2	2	...	49	23	279	476	Akkur (P) included in L.C. No. 51
1	...	...	...	10	4	288	372	...
...	2	...	...	3	...	117	181	Kerandipuram (P) 1-10-60
6	...	1	...	28	11	117	273	Karuvampakkam (P) 1-10-60
1	...	...	...	9	17	36	110	Perapiperi (P) 1-10-60 merged with L.C. No. 43
1	...	...	...	37	24	247	276	Ural (P) 1-9-60
...	...	...	...	9	2	141	257	Pampoondi (P) 1-11-60
1	1	...	...	19	13	188	341	Kattusiviri (P) 1-11-60
4	1	...	...	17	7	215	340	Venmaniyathur (P) 1-9-60
5	...	...	...	124	114	226	390	Pattanam (P) 1-9-60
13	3	...	...	147	145	245	346	Melpakkam (P) 1-9-60
...	2	...	...	8	3	48	62	Sitheripattu (P) 1-9-60 merged with L.C. No. 66
1	1	1	...	8	6	74	163	Sathanur (P) 1-9-60 included in L.C. No. 65
5	5	2	...	15	4	100	195	T. Panchalam (P) 1-10-60
2	1	1	...	9	3	123	188	Melpettai (P) 1-10-60
4	1	...	...	3	4	137	185	Kilgudalur (P) 1-10-60 included in L.C. No. 70
1	2	...	...	19	16	83	175	Echeri (P) 1-10-60 merged with L.C. No. 69

Location Code Number	Name of Village/Panchayat		Area in Sq. Miles	Occupied Residential Houses: No. of Houses	Occupied Residential Houses: No. of Households	Total No. of Persons Enumerated: Total	Males	Females
1	2		3	4	5	6	7	8
71	Nolambur (V) ...	P. R. Pw.	3·01	376	400	1,956	971	985
72	Kelsevur (V) ...	M. R. Pw. Tk. Cs.	1·94	229	229	1,169	581	588
73	Senalur (V) ...	R. Pw. Tk.	0·87	40	40	195	98	97
74	Kunnampakkam (V) ...	P. M. R. Pw. Tk.	0·60	60	60	258	127	131
75	Mandaperumbakkam (V) ...	R. Pw. Tk.	0·46	58	58	264	117	147
76	Thennampoondi (V) ...	R. Pw. Tk.	0·59	57	57	289	134	155
77	Vandrampoondi (V) ...	R. Pw. Tk.	0·42	16	16	79	35	44
78	Buderi (V) ...	P. R. Pw. Tk.	0·53	146	146	660	337	323
79	Karuppur (V) ...	P. R. Pw. Tk.	0·62	62	62	306	154	152
80	Kilmannur (V) ...	R. Pw. Tk. Cs.	0·40	40	41	204	106	98
81	Kilnemili (V) ...	R. Pw. Tk.	1·41	66	66	281	142	139
82	Vadanerkunam (P) ...	P. M. L. R. Pw. Cs.	2·77	355	376	1,692	821	871
83	Nallur (P) ...	P. R. Pw.	1·50	162	162	767	390	377
84	Nagalapakkam (P) ...	P. R. Pw.	2·41	255	269	1,178	597	581
85	Nagar (P) ...	P. M. L. R. Pw. Tk. Cs.	4·17	495	531	2,398	1,181	1,217
86	Asappur (P) ...	P. Cs.	1·59	180	196	963	491	472
87	Vadakodipakkam (P) ...	P. M. L. Pw. Cs.	1·63	184	195	838	410	428
88	Siruvadi (P) ...	P. M. L. Mcw. Pw. Cs.	2·58	379	384	1,890	906	984
89	Vaidapakkam (P) ...	P. R. Pw.	1·47	200	226	1,019	495	524
90	Karur (P) ...	P. M. R. Pw. Tk.	1·16	206	206	898	441	457
91	Alankuppam (P) ...	P. M. R. Cs.	1·87	240	240	1,098	575	523
92	Endur (P) ...	P. R. S. Pw. Cs.	3·09	346	364	1,550	743	807
93	Malmukkal (P) ...	P. R. Pw. Tk.	1·05	83	142	709	358	351
94	Kilarungunam (P) ...	P. R. Pw. Tk.	2·33	146	178	814	417	397
95	Perumukkal (P) ...	P. M. D. Mcw. R. Pw. Tk.	2·55	456	481	2,080	1,041	1,039
96	Kattalai (P) ...	P. M. R. Pw. Tk. Cs.	2·44	161	226	1,016	524	492
97	Endiyur (P) ...	P. Mp. R. Pw. Ei. Ea. Cs.	2·35	411	448	2,221	1,109	1,112
98	Vitalapuram (P) ...	P. R. Pw. Tk. Ea. E. Cs.	2·74	254	296	1,392	67 8	714
99	Athur (P) ...	P. L. R. Pw. Tk. Ea. Cs.	1·78	187	187	963	491	472
100	Manur (P) ...	P. R. Pw. Ea. Cs.	1·08	191	198	1,129	602	527
101	Vadalapakkam (P) ...	P. R. Pw. Ea. E. Cs.	0·63	101	175	823	413	410
102	Salavathi (P) ...	P. R. Pw. Tk.	1·73	240	317	1,511	772	739
104	Pelakuppam (P) ...	P. R. Pw. Tk. Ea. E. Cs.	4·21	488	587	2,820	1,444	1,376
105	Kollar (V) ...	P. R. Pw. Tk. Ea. E. Cs.	2·41	368	407	1,766	918	848
106	Salai (V) ...	P. R. Pw. Tk.	1·01	116	142	749	373	376
107	Melperadikuppam (V) ...	P. M. R. Pw. Tk.	1·51	178	194	945	479	466

DIRECTORY

TALUK—(contd.)

Scheduled Castes		Scheduled Tribes		Literate and Educated Persons		Total Workers (A-I to A-IX)		A-I		A-II	
M	F	M	F	M	F	M	F	M	F	M	F
9	10	11	12	13	14	15	16	17	18	19	20
348	337	32	28	315	75	666	528	522	414	114	99
269	267	36	40	229	80	362	197	222	83	72	77
83	78	...	...	25	22	54	42	38	28	16	14
75	78	3	2	39	23	84	22	55	2	21	19
51	61	2	4	22	9	83	36	55	6	16	28
87	41	12	11	22	12	85	52	48	2	34	49
...	...	...	...	5	...	23	10	17	3	5	7
151	132	...	...	75	2	201	105	141	57	52	46
...	...	...	...	79	43	84	62	61	47	11	13
48	44	...	...	24	17	63	41	22	...	37	41
85	85	...	...	25	11	80	67	45	25	32	42
91	108	58	53	57	12	510	469	305	157	188	311
86	88	...	...	139	27	248	149	208	86	25	57
4	4	4	3	254	34	369	74	248	17	82	41
...	...	11	7	322	61	738	108	573	50	115	52
78	69	...	...	181	30	346	326	289	286	29	23
154	166	...	...	129	38	339	335	248	250	67	77
317	360	19	18	336	110	548	309	311	81	161	199
62	58	...	...	145	35	320	92	234	22	6	3
143	160	...	...	146	36	230	247	217	147	64	99
98	88	...	...	99	5	366	295	261	207	64	77
457	512	3	5	265	92	479	371	361	280	42	60
201	192	...	...	136	46	208	142	151	102	19	24
243	245	4	2	120	30	273	197	200	126	54	66
273	286	10	7	267	47	632	320	458	206	106	88
129	114	5	6	163	9	313	186	249	124	42	59
89	103	...	...	382	47	702	602	554	431	103	159
282	307	...	...	282	71	463	376	281	174	126	164
201	275	...	...	211	45	311	46	200	41	95	1
183	165	14	12	245	11	366	325	259	186	84	134
87	90	2	7	161	22	233	206	186	158	13	17
99	108	39	36	130	23	480	251	357	163	101	70
793	762	...	...	433	111	861	568	422	233	200	176
433	391	1	1	318	55	574	124	344	36	161	80
129	126	...	...	161	9	236	5	196	2	27	3
120	112	...	...	179	27	292	14	228	6	39	7

Location Code Number	Name of Village/Panchayat	A-III M	A-III F	A-IV M	A-IV F	A-V M	A-V F	A-VI M	A-VI F
1	2	21	22	23	24	25	26	27	28
71	Nolambur (V)	2	...	7	2	3	...	...	...
72	Kelsevur (V)	2	...	11	3	...	...	...	...
73	Senalur (V)	...	...	...	...	...	...	...	...
74	Kunnampakkam (V)	...	...	1	..	...	...	...	...
75	Mandaperumbakkam (V)	...	...	5	...	...	...	...	...
76	Thennampoondi (V)	...	1	...	...	...	...	...	...
77	Vandrampoondi (V)	...	...	1	...	...	...	...	...
78	Buderi (V)	1	...	3	1	...	...	...	...
79	Karuppur (V)	...	...	3	..	...	...	...	...
80	Kilmannur (V)	...	...	2	...	...	...	...	...
81	Kilnemili (V)	...	...	...	...	...	...	...	...
82	Vadanerkunam (P)	...	...	12	1	...	...	...	...
83	Nallur (P)	4	...	...	...	...	...	...	...
84	Nagalapakkam (P)	16	3	8	...	...	...	1	...
85	Nagar (P)	...	...	6	...	3	...	1	...
86	Asappur (P)	...	...	4	3	...	...	...	...
87	Vadakodipakkam (P)	...	...	5	3	...	...	...	1
88	Siruvadi (P)	10	...	17	12	4	...	...	...
89	Vaidapakkam (P)	...	...	5	...	...	...	...	...
90	Karur (P)	...	...	...	1	...	...	2	...
91	Alankuppam (P)	2	...	10	2	3	...	...	...
92	Endur (P)	4	...	16	2	...	...	6	...
93	Malmukkal (P)	9	...	8	2	1	...	10	7
94	Kilarungunam (P)	2	...	5	...	...	...	1	...
95	Perumukkal (P)	15	...	8	...	...	...	1	...
96	Kattalai (P)	4	...	1	...	...	...	...	...
97	Endiyur (P)	2	...	10	...	5	5	...	...
98	Vitalapuram (P)	22	9	6	5	4	...	5	2
99	Athur (P)	...	...	...	...	...	...	...	...
100	Manur (P)	8	...	4	1	2	...	...	...
101	Vadalapakkam (P)	...	...	10	8	...	...	...	...
102	Salavathi (P)	1	...	1	...	1	...	...	...
104	Pelakuppam (P)	1	...	71	62	6	...	1	...
105	Kollar (V)	11	...	17	...	1	...	2	...
106	Salai (V)	...	...	4	...	...	...	6	...
107	Melperadikuppam (V)	2	...	10	1	...	...	...	...

DIRECTORY

TALUK—(contd.)

A-VII M	A-VII F	A-VIII M	A-VIII F	A-IX M	A-IX F	B-X Non-workers M	B-X Non-workers F	Name of the Panchayat in which it is now included with the date of inclusion with other components if any
29	30	31	32	33	34	35	36	37
4	7	...	...	11	6	305	457	Nolambur (P) 1-9-60
5	1	1	...	49	33	219	391	Kelsevur (P) 1-10-60
...	...	...	...	...	...	44	55	Senalur (P) 1-10-60 merged with L.C. No. 78
...	...	...	...	7	1	43	109	Kunnampakkam (P) 1-10-60 included in L.C. No. 75, 76
...	1	...	...	7	1	34	111	Mandaperumpakkam (P) 1-10-60 merged with L.C. No. 74
2	...	...	...	1	...	49	103	Thenampoondi (P) 1-10-60 merged with L.C. No. 74
...	...	...	...	...	...	12	34	Vandrampoondi (P) 1-10-60 merged with L.C. No. 80
1	...	...	...	3	1	136	218	Buderi (P) 1-10-60 included in L.C. No. 73
2	...	...	...	7	2	70	90	Karuppur (P) 1-10-60 merged with L.C. No. 80
...	...	...	...	2	...	43	57	Kilmanur (P) 1-10-60 included in L.C. Nos. 77, 79, 81
...	...	...	...	3	...	62	72	Kilnemili (P) 1-10-60 merged with L.C. No. 82
...	...	...	...	5	...	311	402	...
...	2	...	...	11	4	142	228	...
3	1	...	...	11	12	228	507	...
5	2	4	...	31	4	443	1,109	...
2	...	...	...	22	14	145	146	...
2	3	...	...	17	1	71	93	...
10	10	6	...	29	7	358	675	...
2	3	1	...	72	64	175	432	...
...	...	2	...	5	...	151	210	...
5	4	...	...	21	5	209	228	...
5	2	...	...	45	27	264	436	...
3	4	...	...	7	3	150	209	...
1	2	...	...	10	3	144	200	...
25	22	2	...	17	4	409	719	...
1	2	1	...	15	1	211	306	...
2	1	2	...	24	6	407	510	...
3	11	...	...	16	11	215	338	...
...	...	1	...	15	4	180	426	...
...	1	...	...	9	3	236	202	...
...	...	...	...	24	23	180	204	...
3	4	...	...	16	14	292	488	...
9	...	8	...	143	97	583	808	...
2	2	...	...	36	6	344	724	Kollar (P) 1-9-60
...	...	...	...	3	...	137	371	Salai (P) 1-11-60
1	...	...	...	12	...	187	452	Melperadikuppam (P) 1-11-60

VILLAGE

TINDIVANAM

Location Code Number	Name of Village/Panchayat			Area in Sq. Miles	Occupied Residential Houses: No. of Houses	Occupied Residential Houses: No. of Households	Total No. of Persons Enumerated: Total	Males	Females
1	2			3	4	5	6	7	8
108	Deevanur (V)	...	P. R. Pw. Tk. Ea. E. Cs.	1·89	134	196	942	481	461
109	Asur (V)	...	P. R. Pw. Tk. Ea. E. Cs.	1·23	108	161	774	388	386
110	Vengandur (P)	...	P. R. Pw. Tk. Ea. E. Cs.	2·64	354	477	2,235	1,159	1,076
111	Peranandur (V)	...	P. R. Pw. Tk. Ea. Cs.	5·65	539	696	3,041	1,517	1,524
112	Singanur (P)	...	P. R. Pw.	2·18	285	305	1,457	719	738
113	Jakkampettai (P)	...	P. M. R. Pw. Tk. Ei. Ea. E.	2·67	337	376	1,794	916	878
114	Eraiyanur (P)	...	P. R. Pw. Ea. Cs.	1·81	324	324	1,606	804	802
115	Molasur (P)	...	P. R. Pw. Tk. Cs.	3·05	280	283	1,387	692	695
116	Thennerkunam (P)	...	P. R. Pw.	1·76	208	248	1,172	578	594
117	Kovadi (P)	...	P. R. Pw. Cs.	1·35	255	262	1,281	647	634
118	T. Nallalam (P)	...	P. R. Pw. Tk. Cs.	2·55	159	211	1,009	522	487
119	Kilsiri (P)	...	M. R. Pw. Tk.	1·45	170	176	898	462	436
120	Bramhadesam (P)	...	P. R. Pw. Tk. Vh. Cs.	2·78	372	374	1,719	832	887
121	Vannipair (P)	...	P. R. Pw. Tk. Ea. E.	2·93	400	400	1,828	950	878
122	Mannur (P)	...	P. M. L. Mcw. R. Pw. Tk. Cs.	4·06	653	693	2,974	1,488	1,486
123	Kolathur (P)	...	P. M. R. Pw. Cs.	2·60	136	213	976	492	484
124	Adasal (P)	...	P. R.	0·79	109	123	645	321	324
125	A. D. Vallikoothan (P)	...	P. R. Pw. Cs.	1·29	124	128	590	295	295
126	Emippir (P)	...	P. R. Pw. Tk. Cs.	1·79	210	232	1,010	510	500
127	Nadukuppam (P)	...	P. L. Pw. Tk. Cs.	11·44	724	780	3,475	1,728	1,747
128	Alathur (P)	...	P. M. L. Cs.	1·75	310	315	1,416	710	706
129	Kandadu (P)	...	P. M. L. R. Pw. Cs.	8·11	589	633	3,096	1,559	1,537
130	Pudupakkam (P)	...	P. M. Pw. Cs.	2·99	378	408	1,939	983	956
131	Merkanam (P)	...	P. M. H. L. D. Hos. Pw. Tk. Cs.	13·50	1,990	2,061	10,207	5,242	4,965
132	Alapakkam (P)	...	P. R. Pw. Cs.	2·13	277	288	1,304	650	654
133	Urani (P)	...	P. R. Pw.	2·23	238	254	1,101	541	560
134	Panichamedu (P)	...	P. Pw.	0·72	142	142	727	379	348
135	Kilpettai (P)	...	P. Pw. Cs.	0·45	194	194	942	508	434
136	Kilpakkam (V)	...	P. R. Pw.	2·88	216	216	893	443	450
137	Sithalapakkam (V)	...	P. Pw.	0·55	25	31	112	61	51
138	Vangaram (V)	...	R. Pw. Cs.	0·86	197	214	269	140	129
139	Kayalmedu (V)	...	P. R.	0·38	59	63	187	95	92
140	Olagapuram (V)	...	P. R. Pw.	3·55	36	44	1,459	771	688
141	Peravur (V)	...	P. R. Pw.	4·22	181	289	1,757	883	874
142	Thenkodipakkam (V)	...	P. R. Pw. Cs.	2·69	346	356	1,008	515	493
143	Omandur (P)	...	P. L. R. Pw. Tk. Cs.	3·34	302	302	1,308	678	630

DIRECTORY

TALUK—(contd.)

Scheduled Castes		Scheduled Tribes		Literate and Educated Persons		Total Workers (A-I to A-IX)		A-I		A-II	
M	F	M	F	M	F	M	F	M	F	M	F
9	10	11	12	13	14	15	16	17	18	19	20
163	161	6	9	116	20	294	189	186	114	37	59
104	97	...	...	108	11	240	157	208	114	24	35
251	227	34	35	404	74	728	501	491	332	178	158
508	547	12	11	536	127	941	546	637	243	146	129
425	424	...	...	376	135	454	275	215	36	55	29
540	482	16	18	306	84	542	220	270	69	198	126
197	199	...	...	239	46	449	165	234	33	70	107
357	378	2	2	150	24	406	34	316	13	42	6
214	232	...	...	247	48	387	141	196	110	144	14
144	143	2	3	221	40	386	265	336	232	47	32
285	235	1	1	168	15	294	199	208	87	69	104
150	153	17	13	129	22	286	175	217	142	26	26
414	433	40	35	192	67	498	253	212	25	54	26
244	234	56	37	342	73	612	305	428	204	112	90
242	231	13	12	495	140	988	549	602	254	213	233
244	245	15	13	93	20	307	29	152	5	133	22
31	28	...	...	108	6	198	41	140	7	9	4
45	36	16	25	56	9	190	78	144	19	36	59
134	148	11	5	189	20	348	296	257	228	51	60
598	599	17	18	537	140	1,069	504	727	212	216	206
239	243	2	...	237	78	454	196	245	47	124	123
672	646	38	28	341	59	999	572	483	178	387	344
211	184	10	11	256	37	583	384	336	131	189	234
1,814	1,794	76	58	1,764	583	3,028	1,200	601	142	411	97
284	274	17	14	179	13	403	329	173	133	140	146
77	82	5	5	245	54	326	81	219	13	40	27
...	...	8	6	201	56	205	83	113	50	24	10
151	123	...	...	22	5	267	101	83	8	6	...
66	52	...	...	159	31	307	117	230	32	46	77
20	19	...	...	14	1	42	18	38	14	2	4
88	85	...	...	34	6	80	71	71	59	5	10
18	15	...	...	33	5	60	60	57	58	...	1
376	335	7	9	237	52	522	314	394	248	14	22
480	517	15	19	153	26	570	435	353	222	123	138
246	266	9	8	151	26	310	158	210	81	37	61
229	221	27	27	170	62	465	267	258	111	123	118

Location Code Number	Name of Village/Panchayat	A–III M	A–III F	A–IV M	A–IV F	A–V M	A–V F	A–VI M	A–VI F
1	2	21	22	23	24	25	26	27	28
108	Deevanur (V)	28	6	5	1	7	2	11	...
109	Asur (V)	...	...	5	6	...	...	...	...
110	Vengandur (P)	...	...	19	...	1	...	2	...
111	Peranandur (V)	7	2	29	47	...	...	5	...
112	Singanur (P)	1	...	1	1	8	...	15	...
113	Jakkampettai (P)	16	...	17	17	2	...	2	...
114	Eraiyanur (P)	1	...	7	...	1	...	3	...
115	Molasur (P)	4	...	7	1	1	...	...	...
116	Thennerkunam (P)	2	1	16	6	...	...	6	...
117	Kovadi (P)	...	...	1	...	...	...	...	...
118	T. Nallalam (P)	...	...	1	...	...	...	...	...
119	Kilsiri (P)	14	...	11	3	1	...	1	...
120	Bramhadesam (P)	63	16	14	...	1	...	...	...
121	Vannipair (P)	14	...	17	1	1	1	5	...
122	Mannur (P)	25	...	48	15	1	...	2	...
123	Kolathur (P)	...	...	15	...	...	...	...	...
124	Adasal (P)	20	...	3	...	...	...	...	...
125	A. D. Vallikoothan (P)	1	...	...	...	...	...	...	...
126	Emippir (P)	13	...	9	...	1	...	1	...
127	Nadukuppam (P)	29	1	29	21	3	...	1	...
128	Alathur (P)	24	...	28	21	3	...	2	...
129	Kandadu (P)	28	3	29	22	3	...	1	...
130	Pudupakkam (P)	8	...	23	11	4	...	...	...
131	Merkanam (P)	215	12	497	216	241	39	7	...
132	Alapakkam (P)	6	1	34	31	...	...	...	...
133	Urani (P)	17	6	29	23	2	...	...	...
134	Panichamedu (P)	...	...	51	3	...	...	...	...
135	Kilpettai (P)	...	...	67	49	1	...	2	...
136	Kilpakkam (V)	9	3	4	1	...	...	...	...
137	Sithalapakkam (V)	...	...	1	...	...	...	...	...
138	Vangaram (V)	...	...	2	2	...	...	...	...
139	Kayalmedu (V)	1	...	1	...	...	...	...	...
140	Olagapuram (V)	13	...	2	2	...	...	...	...
141	Peravur (V)	9	1	47	51	1	...	1	...
142	Thenkodipakkam (V)	6	1	21	3	1	...	6	...
143	Omandur (P)	8	...	20	9	...	...	...	...

DIRECTORY

TALUK—(contd.)

A-VII		A-VIII		A-IX		B-X Non-workers		Name of the Panchayat in which it is now included with the date of inclusion with other components if any
M	F	M	F	M	F	M	F	
29	30	31	32	33	34	35	36	37
6	2	...	...	14	5	187	272	Deevanur (P) 1-11-60
1	1	...	...	2	1	148	229	Asur (P) 1-7-60 included in L. C. No. 110
6	...	...	...	31	11	431	575	Vengandur (P) 1-7-60 merged with L.C. No. 109
11	6	2	...	113	119	576	978	Peranandur (P) 1-11-60
7	1	12	...	140	208	265	463	...
6	1	4	...	27	7	374	658	...
...	2	2	...	131	23	355	637	...
3	1	...	...	33	13	286	661	...
8	3	1	...	14	7	191	453	...
1	1	...	...	1	...	261	369	...
2	2	1	...	13	6	228	288	...
2	1	...	...	14	3	176	261	...
4	1	5	...	145	185	334	634	...
8	1	1	...	26	8	338	573	...
16	4	4	...	77	43	500	937	...
2	2	...	...	5	...	185	455	...
4	6	...	...	22	24	123	283	...
...	...	...	...	9	...	105	217	...
2	4	...	...	14	4	162	204	...
8	8	...	...	56	56	659	1,243	...
2	5	2	...	24	...	256	510	...
25	10	...	...	43	18	560	965	...
4	3	2	...	17	5	400	572	...
111	136	63	13	882	545	2,214	3,765	...
5	1	...	...	45	17	247	325	...
2	3	1	...	16	9	215	479	...
6	14	...	...	11	6	174	265	...
1	6	...	...	107	38	241	333	...
4	2	...	...	14	2	136	333	Kilpakkam (P) 15-10-60 included in L. C. Nos. 137, 138 & 139
1	...	...	...	...	...	19	33	Sithalapakkam (P) 15-10-60 merged with L.C. No. 136
...	...	...	...	2	...	60	58	Vengaram (P) 15-10-60 merged with L. C. No. 136
...	...	...	...	1	1	35	32	Kayalmedu (P) 15-10-60 merged with L. C. No. 136
3	...	...	...	96	42	249	374	Olagapuram (P) 15-9-60
10	12	...	...	26	11	313	439	Peravur (P) 15-9-60
7	2	...	...	22	10	205	335	Thenkudipakkam (P) 15-9-60
3	2	1	...	52	27	213	36[illegible]	

VILLAGE

TINDIVANAM

Location Code Number	Name of Village/Panchayat			Area in Sq. Miles	Occupied Residential Houses: No. of Houses	No. of Households	Total No. of Persons Enumerated: Total	Males	Females
1	2			3	4	5	6	7	8
144	Annamputhur (P)	...	P. R. Pw. Tk.	2·34	273	278	1,426	697	729
145	Thenkalavoy (P)	...	P. R. Pw. Tk. Ea.	1·98	268	284	1,377	686	691
146	Thenpasiar (P)	...	P. R. Pw. Tk. Cs.	2·52	268	324	1,538	755	783
147	Kenipattu (V)	...	R. Pw. Ea. E.	0·62	89	152	729	356	373
148	Pandamangalam (V)	...	P. Pw. Ea. E.	0·86	99	99	443	223	220
149	Muppuli (V)	...	P. M. R. Pw. Tk.	0·48	131	133	631	325	306
150	Avayakuppam (P)	...	P. R. Pw.	3·40	307	307	1,407	709	698
151	Pettanai (P)	...	P. M. H. D. R. Pw. Tk. Ea. E. Cs.	5·77	964	1,032	4,860	2,464	2,396
152	Nallalam (V)	...	P. R. Pw. Ea.	1·17	124	124	644	343	301
153	Panchalam (V)	...	P. R. Pw.	1·38	112	117	557	268	289
154	Se. Kothamangalam (V)	...	P. R. Pw.	1·35	203	208	862	428	434
155	Sendiyambakkam (V)	...	P. R. Pw. Ea. E.	1·32	185	185	767	365	402
156	Nedimozhianur (P)	...	P. M. R. Pw. Tk. Ea. E.	3·14	700	733	3,429	1,721	1,708
157	Alagramam (P)	...	P. M. Mcw. R. Pw. Ea. E. Cs.	2·80	760	792	3,689	1,853	1,836
158	Sozhichokkulam (V)	...	R. Pw.	0·38	50	52	265	140	125
159	Kodima (V)	...	R. Pw.	0·49	149	157	684	347	337
160	Chinnavalavanoor (V)	...	M. L. Rly. R. Pw.	0·41	68	77	378	202	176
161	Kootheripattu (V)	...	P. R. D. R. S. Pw. Ea. E.	0·72	191	217	1,064	528	536
162	Chinnanerkunam (V)	...	P. R. Pw. Ea. E.	2·20	447	449	2,116	1,044	1,072
163	Vilangabadi (P)	...	P. R. S. Pw. L Ea. E. T.	2·18	145	179	780	377	403
164	Mailam (P)	...	P. M. H. C. D. Hos. R. Pw. Ea. E. Cs.	2·15	589	625	3,048	1,568	1,480
165	Kolliyangunam (P)	...	P. R. Pw. Ea. E.	1·39	160	177	848	417	431
166	Nallamur (V)	...	P R. Pw. Ea. E.	1·22	146	208	995	517	478
167	Kiledayalam (P)	...	P. R. Pw. Ei. Ea. Cs.	4·25	355	434	2,230	1,134	1,096
168	Vengai (P)	...	P. Pw. Tk.	2·09	148	164	799	411	388
169	Kallakolathur (P)	...	P. R. Pw.	2·43	238	240	1,062	536	526
170	Kilsithamur (P)	...	P. R. Pw. Tk. Cs.	2·36	217	223	1,053	521	532
171	Aruvapakkam (V)	...	P. R. Pw.	0·97	173	176	808	409	399
172	Kondamur (V)	...	P. R. Pw. Cs.	2·44	204	204	984	501	483
173	Nallavur (P)	...	P. M. R. Pw. Cs.	2·66	378	381	1,748	904	844
174	T. Parangani (V)	...	P. R. Pw.	0·31	168	201	956	496	460
175	Kumalampattu (V)	...	...	0·44	29	29	133	76	57
176	Velur (V)	...	P. M. R. Pw. Cs.	3·92	535	536	2,414	1,222	1,192
177	Komadipattu (V)	...	P. R. Pw.	1·12	81	81	348	187	161
178	Aruvadai (V)	...	P. R. Pw.	2·04	49	49	234	112	122

DIRECTORY

TALUK—(contd.)

Scheduled Castes		Scheduled Tribes		Literate and Educated Persons		Total Workers (A-I to A-IX)		A–I		A–II	
M	F	M	F	M	F	M	F	M	F	M	F
9	10	11	12	13	14	15	16	17	18	19	20
300	275	79	104	175	33	423	163	262	97	28	16
203	210	...	...	302	71	370	60	274	12	43	35
315	330	...	...	161	25	436	169	321	20	65	126
100	101	...	...	99	13	214	214	121	118	43	69
150	150	2	3	87	36	140	111	75	19	51	91
...	...	2	2	138	34	201	30	140	10	32	11
...	...	...	...	250	24	487	420	323	186	136	222
339	301	17	14	973	245	1,453	985	643	270	393	473
56	59	15	10	111	39	216	115	100	6	63	99
84	101	...	1	98	14	162	93	86	13	45	65
131	144	5	5	165	17	268	250	185	193	40	40
145	149	4	3	118	26	264	279	135	151	49	42
454	452	12	14	615	129	1,106	673	780	325	143	288
486	520	55	68	576	164	1,111	701	592	263	445	422
...	...	...	...	40	3	80	73	71	63	7	9
...	...	...	...	164	23	251	9	183	6	52	1
...	...	...	...	67	14	120	109	79	79	17	19
105	105	...	...	251	103	330	105	124	48	109	52
107	114	5	8	254	57	623	543	419	370	55	62
154	159	...	...	114	34	239	141	162	65	11	16
188	181	58	54	696	196	837	556	444	268	219	258
294	309	...	...	165	39	251	228	165	149	...	...
52	50	...	...	242	46	314	213	238	160	22	21
515	518	17	15	388	84	697	331	456	201	136	114
255	249	...	...	119	5	141	26	135	21	5	5
313	297	13	13	255	95	345	160	164	49	93	91
341	345	10	10	204	55	337	264	200	90	110	165
140	121	...	...	95	8	262	169	181	96	46	52
249	253	...	...	174	28	325	272	254	212	61	57
405	360	3	4	299	73	546	295	257	14	251	266
171	158	...	...	154	4	336	210	222	147	92	43
29	19	...	...	23	1	51	19	25	7	24	12
304	304	22	28	570	215	769	469	497	232	188	229
75	72	10	7	58	11	111	11	36	1	61	10
...	...	...	...	68	22	60	7	54	...	4	3

VILLAGE

TINDIVANAM

Location Code Number	Name of Village/Panchayat		A-III M	A-III F	A-IV M	A-IV F	A-V M	A-V F	A-VI M	A-VI F
1	2		21	22	23	24	25	26	27	28
144	Annamputhur (P)	...	50	9	28	6	...	...	...	...
145	Thenkalavoy (P)	...	2	...	6	...	...	...	11	8
146	Thenpasiar (P)	...	...	...	3	1	3	...	30	9
147	Kenipattu (V)	...	5	3	2	...	11	13	16	...
141	Pandamangalam (V)	...	2	...	4	...	...	...	...	...
149	Muppuli (V)	...	1	1	8	1	1	...	...	...
150	Avayakuppam (P)	...	...	...	13	9	...	...	...	...
151	Pettanai (P)	...	59	18	169	131	12	7	5	...
152	Nallalam (V)	...	2	1	15	1	..	2	...	...
153	Panchalam (V)	...	...	...	17	10	...	...	1	...
154	Se. Kothamangalam (V)	...	7	1	15	4	1	...	...	...
155	Sendiyambakkam (V)	...	2	...	8	10	...	...	...	...
156	Nedimozhianur (P)	...	35	4	37	11	6	...	7	...
157	Alagramam (P)	...	...	...	20	...	4	...	1	...
158	Sozhichokkulam (V)	...	...	...	1	...	...	...	...	...
159	Kodima (V)	...	2	2	2	...	3	...	...	...
160	Chinnavalavanoor (V)	...	1	...	1	...	8	10	3	...
161	Kootheripattu (V)	...	8	1	7	...	8	...	...	...
162	Chinnanerkunam	...	52	58	28	11	11	3	1	...
163	Vilangabadi (P)	...	4	...	5	4	1	...	1	...
164	Mailam (P)	...	...	...	34	15	1	...	4	...
165	Kolliyangunam (P)	...	...	...	3	3	1	...	10	8
166	Nallamur (V)	...	...	...	28	15	...	...	...	...
167	Kiledayalam (P)	...	18	...	48	3	11	...	1	1
168	Vengai (P)	...	...	...	1	...	...	...	...	...
169	Kallakolathur (P)	...	46	4	5	7	1	...	3	...
170	Kilsithamur (P)	...	9	2	3	...	...	...	...	...
171	Aruvapakkam (V)	...	2	...	23	18	...	...	...	...
172	Kondamur (V)	...	...	...	1	...	1	...	1	...
173	Nallavur (P)	...	6	...	11	...	...	...	1	...
174	T. Parangani (V)	...	...	...	6	12	...	...	...	...
175	Kumalampattu (V)	...	...	...	...	...	...	...	...	...
176	Velur (V)	...	...	...	28	1	6	...	...	...
177	Komadipattu (V)	...	4	...	3	...	...	...	...	...
178	Aruvadai (V)	...	...	...	1	...	...	...	...	...

DIRECTORY

TALUK—(contd.)

A-VII M	A-VII F	A-VIII M	A-VIII F	A-IX M	A-IX F	B-X Non-workers M	B-X Non-workers F	Name of the Panchayat in which it is now included with the date of inclusion with other components if any
29	30	31	32	33	34	35	36	37
4	2	...	...	51	33	274	566	...
...	...	...	...	34	5	316	631	...
1	8	1	...	12	5	319	614	...
6	2	1	...	9	9	142	159	Kenipattu (P) 1-10-60 included L. C. No. 148
1	...	...	...	7	1	83	109	Pandamangalam (P) 1-10-60 merged with L. C. No. 147
...	1	...	...	19	6	124	276	Muppuli (P) 1-6-60
3	...	...	...	12	3	222	278	...
43	20	6	...	123	66	1,011	1,411	...
9	4	1	...	26	2	127	186	Nallalam (P) 1-11-60 included L. C. No. 153
2	...	...	...	11	5	105	196	Panchalam (P) 1-11-60 merged with L. C. No. 152
5	7	...	...	15	5	160	184	Se. Kothamangalam (P) 1-11-60
1	1	...	...	69	75	101	123	Sendiampakkam (P) 1-11-60
22	12	2	...	74	33	615	1,035	...
7	1	3	...	39	15	742	1,135	...
...	...	...	...	1	1	60	52	Sozhichokkulam (P) 1-11-60 merged with L. C. No. 159
2	...	...	...	7	...	96	328	Kodima (P) 1-11-60 included L.C. No. 158
1	1	5	...	5	...	82	67	Chinnavalavanoor (P) 1-11-60 merged with L. C. No. 161
25	3	27	...	22	1	198	431	Kootheripattu (P) 1-11-60 included L. C. No. 160
6	3	...	...	51	36	421	529	Chinnanerkunam (P) 15-9-60
2	5	...	...	53	51	138	262	...
23	7	6	...	106	8	731	924	...
...	7	...	...	72	61	166	203	...
...	...	...	...	26	17	203	265	Nallamur (P) 1-6-60
2	4	3	...	22	8	437	765	...
...	...	...	...	...	...	270	362	...
6	4	1	...	26	5	191	366	...
2	3	1	...	12	4	184	268	...
3	1	2	...	5	2	147	230	Aruvapakkam (P) 15-9-60
1	1	...	...	6	2	176	211	Kondamur (P) 15-9-60
8	5	1	...	11	10	358	549	...
1	2	...	...	15	6	160	250	T. Parangani (P) 15-9-60 included L. C. No. 175
...	...	...	...	2	...	25	38	Kumalampattu (P) 15-9-60 merged with L. C. No. 174
15	...	2	...	33	7	453	723	Velur (P) 1-11-60
...	...	...	...	7	...	76	150	Komadipattu (P) 1-11-60 included L.C. No. 178
...	4	...	...	1	...	52	115	Aruvadai (P) 1-11-60 merged with L. C. No. 177

VILLAGE

TINDIVANAM

Location Code Number	Name of Village/Panchayat			Area in Sq. Miles	Occupied Residential Houses: No. of Houses	Occupied Residential Houses: No. of Households	Total No. of Persons Enumerated: Total	Males	Females
1	2			3	4	5	6	7	8
179	Karattai (V)	...	P. R. Pw.	3·37	188	188	970	482	488
180	Thalaganikuppam (V)	...	P. R.	1·13	65	65	359	190	169
181	Devanandal (V)	...	R. Pw.	1·15	67	67	328	162	166
182	Anumandai (P)	...	P. R. M. L. R. Cs.	2·80	756	757	3,452	1,760	1,692
183	Cheyyankuppam (P)	...	P. M. Cs.	0·64	178	200	899	473	426
184	Chettikuppam (P)	...	P. R. Pw. Cs.	2·17	169	169	917	454	463
185	Koonimedu (P)	...	P. M. L. Pw.	7·28	704	708	3,439	1,673	1,766
186	Edacheri (V)	...	P. R. Pw.	2·92	75	92	401	197	204
187	Pudupakkam (V)	...	M. R. Pw. Cs.	1·19	132	182	868	416	452
188	Kunjimangalam (V)	...	P. R. Tk.	0·93	148	214	1,051	531	520
189	Kiliyanur V)	...	P. M. Mcw. R. Pw. Cs.	6·06	335	541	2,548	1,273	1,275
190	Therkunam (V)	...	P. R. Pw.	0·47	214	312	1,472	725	747
191	Murukkam (V)	...	P. R. Pw.	0·37	101	102	479	242	237
192	Thensiruvalur (P)	...	P. R. Pw.	1·99	320	320	1,604	818	786
193	Adanapattu (V)	...	P. R. Pw. Cs.	2·93	211	211	1,144	595	549
194	Siruvavur (V)	...	R.	1·51	56	56	248	119	129
195	Parikkalpattu (V)	...	P. R. Pw.	1·40	118	118	593	293	300
196	Ariyankuppam (V)	...	R. Pw.	0·45	32	32	151	81	70
197	Velianur (P)	...	P. R. Pw.	2·31	305	305	1,403	737	666
198	Thenalapakkam (V)	...	R. Pw.	1·24	110	151	679	333	346
199	Thenalapakkam (P)	...	P. M. R. Pw. Ea. E. Cs.	1·98	332	343	1,611	781	830
200	Chendur (P)	...	P. R. Pw. Ea. E.	2·47	276	319	1,516	751	765
201	Parani (P)	...	P. M. D, Rly. R. Pw. Ea. E.	2·48	467	492	2,187	1,075	1,112
202	Periathachur (P)	...	P. R. Pw. Ea. Cs.	4·66	727	765	3,349	1,676	1,673
203	Sithani (V)	...	P. R. Pw.	1·78	307	311	1,570	769	801
204	E hoy (V)	...	Pw.	0·88	74	87	423	203	220
205	Padirapuliyur (P)	...	P. M. D. R. Pw. Ea. E. Cs.	3·62	493	501	2,463	1,202	1,261
206	Athikuppam (V)	...	Pw.	0·54	103	103	408	200	208
207	Anganikuppam (V)	...	Pw.	0·41	54	54	240	118	122
208	Ganapathipattu (V)	...	P. R. Pw.	0·79	243	244	1,123	530	593
209	Veedur (P)	...	P. M. Mcw. R. Pw. Ea. E. Cs.	5·32	716	763	3,432	1,677	1,755
210	Konamangalam (V)	...	P. R. Pw.	1·34	144	161	767	396	371
211	Kanniyam (V)	...	P. R. Pw.	1·63	125	125	603	308	295
212	Thazhudalir (V)	...	P. M. R. Pw, Ea. E.	1·17	216	227	1,222	611	611
213	Perumbakkam (V)	...	P. R. Pw. Ea.	1·70	195	222	1,170	565	605

DIRECTORY

TALUK—(contd.)

Scheduled Castes		Scheduled Tribes		Literate and Educated Persons		Total Workers (A-I to A-IX)		A-I		A-II	
M	F	M	F	M	F	M	F	M	F	M	F
9	10	11	12	13	14	15	16	17	18	19	20
39	40	17	17	179	13	308	256	232	19	62	229
...	...	...	...	80	5	99	62	81	3	17	57
75	81	...	...	47	7	97	47	45	2	39	43
138	114	5	6	676	145	1,053	300	606	131	121	92
26	29	...	...	43	8	308	130	161	5	4	...
96	88	4	1	173	48	277	62	110	1	7	1
266	278	16	24	587	256	957	233	405	99	82	63
...	...	...	...	27	2	137	9	127	4	3	2
70	64	...	...	193	31	279	233	213	168	30	53
63	59	...	...	128	5	353	162	295	107	50	53
696	679	28	20	270	64	824	326	503	45	223	266
68	83	7	7	273	50	457	311	358	251	24	43
116	107	11	11	64	2	148	31	131	26	12	4
12	10	11	11	338	66	498	404	419	338	54	61
185	167	6	3	240	22	355	138	251	22	80	114
60	64	...	...	97	...	86	90	36	41	48	45
190	203	...	...	42	7	186	182	75	86	97	94
3	3	...	...	28	1	52	36	44	30	6	5
198	180	...	...	218	48	461	177	354	111	63	51
160	162	4	5	90	24	183	46	137	9	29	33
394	422	42	46	266	64	522	404	297	181	143	182
198	201	...	...	140	24	478	419	412	357	28	37
305	344	8	8	374	77	680	532	460	330	55	62
227	227	9	7	596	124	1,051	294	608	98	134	85
238	227	1	1	281	32	502	447	318	265	157	167
74	82	...	...	63	18	126	37	92	3	30	34
562	578	23	29	362	119	806	529	377	250	294	239
30	31	...	...	86	29	119	32	31	1	30	30
5	5	...	...	24	1	66	63	51	50	13	13
86	97	...	...	221	38	332	312	267	223	48	83
739	786	...	...	591	221	1,033	554	595	300	322	231
203	173	...	...	232	19	297	134	210	108	41	13
99	123	5	5	101	40	176	145	111	94	32	38
76	70	4	2	251	43	373	206	184	78	118	123
345	404	...	...	148	23	376	375	258	172	59	155

VILLAGE

TINDIVANAM

Location Code Number	Name of Village/Panchayat		A-III M	A-III F	A-IV M	A-IV F	A-V M	A-V F	A-VI M	A-VI F
1	2		21	22	23	24	25	26	27	28
179	Karattai (V)	...	...	...	3	...	...	...	...	...
180	Thalaganikuppam (V)	...	...	...	...	...	...	...	...	...
181	Devanandal (V)	...	6	...	2	...	...	...	...	...
182	Anumandai (P)	...	2	...	252	48	4	...	...	...
183	Cheyyankuppam (P)	...	8	...	23	39	3	...	...	...
184	Chettikuppam (P)	...	...	...	135	2	...	...	2	...
185	Koonimedu (P)	...	5	...	360	15	...	...	6	...
186	Edacheri (V)	...	...	...	1	...	...	...	...	...
187	Pudupakkam (V)	...	10	1	7	2	...	...	...	...
188	Kunjimangalam (V)	...	...	...	2	...	...	...	...	...
189	Kiliyanur (V)	...	8	...	31	5	1	...	...	...
190	Therkunam (V)	...	23	9	33	...	1	...	1	...
191	Murukkam (V)	...	...	...	...	...	...	...	1	...
192	Thensiruvalur (P)	...	1	...	6	...	...	...	1	...
193	Adanapattu (V)	...	4	...	8	1	...	...	...	...
194	Siruvavur (V)	...	...	...	...	2	...	...	...	...
195	Parikkalpattu (V)	...	...	...	4	...	...	...	...	...
196	Ariyankuppam (V)	...	1	1	...	...	...	...	...	...
197	Velianur (P)	...	10	2	7	...	...	...	1	...
198	Thenkolapakkam (V)	...	5	2	...	...	...	...	...	...
199	Thenalapakkam (P)	...	7	...	28	30	...	...	...	...
200	Chendur (P)	...	8	...	18	11	...	3	...	...
201	Parani (P)	...	22	8	43	18	3	1	3	...
202	Periathachur (P)	...	8	...	47	7	2	...	6	...
203	Sithani (V)	...	...	...	5	...	1	...	...	...
204	Ezhoy (V)	...	1	...	...	...	...	...	1	...
205	Padirapuliyur (P)	...	22	1	41	16	2	1	4	...
206	Athikuppam (V)	...	...	...	3	...	...	...	49	...
207	Anganikuppam (V)	...	...	...	...	...	...	...	2	...
208	Ganapathipattu (V)	...	1	...	8	4	...	...	1	...
209	Veedur (P)	...	13	1	23	...	7	...	22	5
210	Konamangalam (V)	...	10	3	24	10	...	...	...	...
211	Kanniyam (V)	...	7	1	14	5	...	...	...	...
212	Thazhudalir (V)	...	20	1	22	...	...	...	9	...
213	Perumbakkam (V)	...	37	21	5	9	4	4	...	...

DIRECTORY

TALUK—(contd.)

A-VII M	A-VII F	A-VIII M	A-VIII F	A-IX M	A-IX F	B-X Non-workers M	B-X Non-workers F	Name of the Panchayat in which it is now included with the date of inclusion with other components if any
29	30	31	32	33	34	35	36	37
...	1	...	...	11	7	174	232	Karattai (P) 15-10-60
...	2	...	...	1	...	91	107	Thalaganikuppam (P) 1-11-60 included with L. C. No. 181
...	...	...	...	5	2	65	119	Devanandal (P) 1-11-60 merged with L. C. No. 180
13	8	3	...	52	21	707	1,392	...
1	...	...	...	108	86	165	296	...
1	...	...	...	22	58	177	401	...
22	17	7	...	70	39	716	1,533	...
...	...	...	...	6	3	60	195	Edacheri (P) 1-11-60 merged wlth L. C. No. 187
3	5	...	...	16	4	137	219	Pudupakkam (P) 1-11-60 included with L. C. No. 186
3	1	...	...	3	1	178	358	Kunjimangalam (P) 15-10-60
6	1	2	...	50	9	449	949	Kiliyanur (P) 15-9-60
2	5	...	...	15	3	268	436	Therkunam (P) 1-10-60 included with L. C. No. 191
...	...	...	...	4	1	94	206	Murukkam (P) 1-10-60 merged with L. C. No. 190
4	...	1	...	12	5	320	382	...
1	...	...	...	11	1	240	411	Adanapattu (P) 15-9-60
...	...	...	...	2	2	33	39	Sirunavur (P) 1-11-60 merged with L. C. No. 195
1	1	...	...	9	1	107	118	Parikkalpattu (P) 1-11-60 included with L. C. No. 194
...	...	...	...	1	...	29	34	Ariyankuppam (P) 1-11-60 merged with L. C. No. 197
1	4	...	...	25	9	276	489	Velianur (P) included with L. C. No. 196
...	...	...	...	12	2	150	300	Thenalapakkam (P) 1-11-60
1	2	...	...	46	9	259	426	...
2	7	...	...	10	4	273	346	...
8	5	13	...	73	108	395	580	...
26	4	1	...	219	100	625	1,379	...
3	2	2	...	16	13	267	354	Sithani (P) included with L. C. No. 204
...	...	...	...	2	...	77	183	Ezhoy (P) merged with L. C. No. 203
13	2	2	...	51	20	396	732	...
...	...	...	...	6	1	81	176	Athikuppam (P) 1-6-60 merged with L. C. No. 208
...	...	...	...	...	...	52	59	Anganikuppam (P) 1-6-60 merged with L. C. No. 208
...	...	...	...	7	2	198	281	Ganapathipattu (P) 1-6-60 included with L. C. No. 206, 207
14	2	2	...	35	15	644	1,201	...
3	...	...	...	9	...	99	237	Konamangalam (P) 1-11-60
1	1	...	...	11	6	132	150	Kanniyam (P) 1-11-60
3	1	2	...	15	3	238	405	Thazhudalir (P) 1-7-60
2	6	1	...	10	8	189	230	Perumbakkam (P) 15-9-60

VILLAGE

TINDIVANAM

Location Code Number	Name of Village/Panchayat			Area in Sq. Miles	Occupied Residential Houses: No. of Houses	Occupied Residential Houses: No. of Households	Total No. of Persons Enumerated: Total	Males	Females
1	2			3	4	5	6	7	8
214	Karasanur (V)	...	P. R. Pw.	0·23	252	252	1,319	665	654
215	Kunnam (V)	...	P. R. Pw. Cs.	0·17	191	205	1,002	500	502
216	Elavampattu (V)	...	P. R. Pw.	0·15	95	100	422	208	214
217	Kilkoothapakkam (V)	...	P. R. Pw.	1·14	121	121	633	302	331
218	Thennagaram (V)	...	R. Tk.	1·26	49	49	218	115	103
219	Thailapuram (P)	...	P. R. Pw. Cs.	3·79	555	555	2,544	1,238	1,306
220	Anpakkam (V)	...	P. R. Pw.	1·68	98	100	382	190	192
221	Kodur (V)	...	P. R. Pw. Tk. Cs.	1·88	205	208	1,026	507	519
222	Vilvanatham (V)	...	P. R. Pw.	2·47	103	133	565	297	268
223	Appiramputtur (V)	...	P. R. Pw.	0·93	152	152	760	385	375
224	Nesal (V)	...	P. R. Pw. Cs.	1·76	182	184	882	437	445
225	Kazhuperumbakkam (V)	...	P. R. Pw.	2·37	211	216	1,080	570	510
226	Kazhuvari (V)	...	P. R. Pw.	4·80	168	187	885	432	453
227	Kilputhupattu (P)	...	P. R. M. L. Mcw. R. Pw. Cs.	4·94	563	619	3,139	1,593	1,546
228	Mathur (V)	...	P. R. Pw. Cs.	4·76	211	223	1,029	491	538
229	Rayapudupakkam (V)	...	P. R. Pw. Cs.	0·43	289	389	1,729	845	884
230	Thuruvai (V)	...	P. R. Pw.	0·18	102	105	543	271	272
231	Rayakottai (V)	...	...	1·18	17	18	99	46	53
232	Olindiyampattu (V)	...	P. R. Pw. Tk.	3·20	198	233	1,166	597	569
233	Kattambakkam (V)	...	P. R. Pw. Tk. Cs.	0·46	180	190	1,000	498	502
234	Kenipattu (V)	...	P. R. Pw. Tk. Cs.	0·62	122	122	510	270	240
235	Semangalam (V)	...	P. R. Pw. Cs.	0·61	431	442	1,867	951	916
236	V. Parangani (V)	...	P. R. Pw. Cs.	0·34	332	332	1,599	804	795
237	Thollanur (V)	...	P. R. Pw. Cs.	0·28	174	174	748	385	363
238	Eraiyur (V)	...	P. M. R. Pw. Cs.	0·41	290	362	1,758	863	895
239	Nemili (V)	...	P. R. Pw. Cs.	0·20	144	144	605	293	312
240	Ambazhukkai (V)	...	R. Pw.	0·11	49	49	243	127	116
241	Ponnampoondi (V	...	P. R. Pw. Cs.	0·16	75	109	483	248	235
242	Siruvai (P)	...	P. R. Pw. Cs.	0·21	319	321	1,555	796	759
243	Pomboor (P)	...	P. R. Pw. Cs.	0·47	568	589	2,816	1,446	1,370
244	Elayandapattu (V)	...	R. P. Pw.	0·23	177	177	759	384	375
245	Iveli (P)	...	P. R. Pw. Cs.	0·19	198	198	993	512	481
246	Korakkani (V)	...	P. R. Pw. Cs.	0·26	134	167	730	339	391
247	Theruvakkarai (V)	...	P. R. Pw. Cs.	0·37	221	268	1,315	667	648
248	Sengamedu (V)	...	P. R. Pw. Cs.	0·15	132	132	620	319	301
249	Kadayambattu (V)	...	P. R. Pw.	0·04	80	80	383	198	185

DIRECTORY

TALUK—(contd.)

Scheduled Castes		Scheduled Tribes		Literate and Educated Persons		Total Workers (A-I to A-IX)		A-I		A-II	
M	F	M	F	M	F	M	F	M	F	M	F
9	10	11	12	13	14	15	16	17	18	19	20
125	138	6	8	196	8	383	269	307	203	46	61
88	93	6	8	168	26	293	72	235	42	37	29
110	94	1	1	53	10	138	75	82	38	33	29
163	178	...	...	66	5	200	140	169	124	1	2
74	67	7	5	27	7	78	44	33	2	40	39
382	393	20	22	519	133	782	351	433	75	198	186
133	136	...	...	64	25	132	120	72	39	48	76
332	328	...	...	132	38	345	261	275	186	53	71
178	155	8	5	26	12	215	128	43	14	165	113
55	58	2	4	111	38	256	108	205	61	34	40
173	177	...	...	159	29	298	172	201	90	68	68
242	230	...	...	120	12	359	231	278	173	47	51
235	245	...	...	127	22	272	167	200	119	6	37
233	223	...	...	375	66	954	390	510	195	57	36
183	210	...	...	138	17	345	204	244	73	72	125
299	295	8	12	363	87	501	266	296	73	135	154
56	57	8	7	69	6	164	81	104	44	46	28
15	18	5	9	16	11	27	8	15	3	10	5
158	156	6	2	249	61	408	275	305	175	38	70
348	342	1	1	100	62	319	221	149	110	146	111
54	62	...	...	38	1	160	103	98	3	37	79
317	297	5	3	300	43	645	385	271	58	260	292
...	...	4	8	334	49	508	195	326	112	116	50
170	150	2	3	110	35	249	131	77	13	102	81
292	307	2	1	324	61	530	316	249	76	110	211
143	138	...	...	101	19	185	102	157	87	4	8
9	16	...	...	68	2	83	20	82	18	1	...
41	44	...	...	96	18	139	73	115	33	5	37
224	214	1	2	316	61	512	257	291	58	200	196
538	527	11	13	423	60	937	575	522	185	331	336
...	...	...	...	160	24	243	54	163	16	48	33
129	136	...	...	107	17	330	236	240	168	58	60
103	110	4	7	106	31	196	214	152	163	28	40
180	173	21	18	186	52	423	183	260	47	74	92
208	193	3	1	69	12	182	154	52	30	93	104
...	...	...	...	124	16	126	86	110	68	11	16

Location Code Number	Name of Village/Panchayat		A–III M	A–III F	A–IV M	A–IV F	A–V M	A–V F	A–VI M	A–VI F
1	2		21	22	23	24	25	26	27	28
214	Karasanur (V)	...	6	1	8	1	...	...	.	...
215	Kunnam (V)	...	1	...	5	1	...	...	4	...
216	Elavampattu (V)	...	9	2	4	2	...	...	1	...
217	Kilkoothapakkam (V)	...	9	...	6	5	...	...	...	...
218	Thennagaram (V)	...	...	...	1	...	...	...	...	..
219	Thailapuram (P)	...	19	4	39	7	3	...	3	...
220	Anpakkam (V)	...	10	1	...	4	...	...	...	
221	Kodur (V)	...	1	...	6	2	...	...	...	...
222	Vilvanatham (V)	...	...	...	...	...	...	...	...	...
223	Appiramputtur (V)	...	...	...	1	...	1	...	...	...
224	Nesal (V)	...	...	...	6	...	...	...	...	...
225	Kazhuperumbakkam (V)	...	23	1	4	1	...	...	...	...
226	Kazhuva i (V)	...	...	...	19	1	...	1	...	...
227	Kilputhupattu (P)	...	20	...	249	72	2	...	...	...
228	Mathur (V)	...	17	1	5	...	...	...	...	...
229	Rayapudupakkam (V)	...	6	...	9	6	3	3	...	...
2:0	Thuruvai (V)	...	...	1	...	...	...	...	1	...
231	Rayakottai (V)	...	1	...	...	...	...	...	...	...
232	Olindiyampattu (V)	...	42	13	1	1	...	1	1	...
233	Kattambakkam (V)	...	10	...	...	...	2	...	...	...
234	Kenipattu (V)	...	4	1	3	2	...	1	...	...
235	Semangalam (V)	...	34	4	30	7	3	...	1	...
236	V. Parangani (V)	...	21	1	4	3	...	...	...	...
237	Thollanur (V)	...	9	6	13	3	...	...	...	...
238	Eraiyur (V)	...	52	4	51	2	9	4	6	...
239	Nemili (V)	...	3	...	12	1	...	...	...	...
240	Ambazhukkai (V)	...	...	...	...	1	...	1	...	...
241	Ponnampoondi (V)	...	9	...	...	...	...	...	...	...
242	Siruvai	...	1	...	5	...	...	...	...	...
243	Pomboor (P)	...	10	7	15	12	7	2	...	...
244	Elayandapattu (V)	...	13	...	8	3	...	...	...	...
245	Iveli (P)	...	5	3	9	...	...	...	...	...
246	Korakkani (V)	...	5	1	3	...	...	...	...	...
247	Theruvakkarai (V)	...	17	2	33	11	9	9	...	...
248	Sengamedu (V)	...	1	...	25	15	...	...	...	...
249	Kadayambattu (V)	...	...	...	2	...	...	...	...	...

DIRECTORY

TALUK—(contd.)

A-VII		A-VIII		A-IX		B-X Non-workers		Name of the Panchayats in which it is now included with the date of inclusion with other components if any
M	F	M	F	M	F	M	F	
29	30	31	32	33	34	35	36	37
3	1	...	...	13	2	282	385	Karasanur (P) 1-11-60
...	...	...	...	11	...	207	430	Kunnam (P) 1-11-60 included with L.C. No. 216
1	2	...	...	8	2	70	139	Elavampattu (P) 1-11-60 merged with L. C. No. 215
1	...	...	...	14	9	102	191	Kilkothapakkam (P) 15-10-60 included with L. C. No. 218
...	1	...	...	4	2	37	59	Thenagaram (P) 15-10-60 merged with L. C. No. 217
10	7	4	...	73	72	456	955	...
...	...	...	...	2	...	58	72	Anpakkam (P) 15-10-60 merged with L. C. No. 221
1	1	...	...	9	1	162	258	Kodur (P) 15-10-60 included with L. C. No. 220
...	...	...	...	7	1	82	140	Vilvanatham (P) 15-9-60
2	...	...	...	13	7	129	267	Appiramputtur (P) 15-9-60
10	5	...	...	13	9	139	273	Nesal (P) 15-9-60
...	3	...	...	7	2	211	279	Kazhuperumbakkam (P) 1-11-60
4	3	...	...	43	6	160	286	Kazhuvari (P) 15-9-60
3	13	1	...	112	74	639	1,156	...
...	3	...	...	7	2	146	334	Mathur (P) 1-11-60
15	7	2	...	35	23	344	618	Rayapudupakkam 1-11-60
...	...	...	...	13	8	107	191	Thuruvai (P) 1-10-60
...	...	...	...	1	...	19	45	Rayakottai (P) 15-9-60 merged with L. C. No. 232
...	5	2	...	19	10	189	294	Olindiampattu (P) 15-9-60 included L. C. No. 231
2	...	2	...	8	...	179	281	Kattarampakkam (P) 15-9-60
3	9	...	...	15	8	110	137	Kenipattu (P) 15-9-60
9	8	...	...	37	16	306	531	Semangalam (P)
8	6	...	...	33	23	296	600	V. Parangani (P) 1-9-60
3	...	...	...	45	28	136	232	Tholanur (P) 1-11-60
11	6	3	...	39	13	333	579	...
3	6	1	...	5	...	108	210	Nemili (P) 1-11-60 included with L. C. No. 240
...	...	...	...	...	...	44	96	Ambazhukkai (P) 1-11-60 merged with L. C. No. 239
...	1	...	...	10	2	109	162	Ponnampoondi (P) 1-11-60 merged with L. C. No. 246
3	2	...	...	12	1	284	502	...
7	10	1	...	44	23	509	795	...
2	...	...	...	9	2	141	321	Elayandapattu (P) 1-11-60
2	...	...	...	16	5	182	245	Iveli (P)
3	5	...	...	5	5	143	177	Korakkani (P) 1-11-60 included L. C. No. 241
1	5	...	...	29	17	244	465	Thiruvakkarai (P) 15-10-60
4	3	...	...	7	2	137	147	Sengamedu (P) 1-11-60
...	...	...	...	3	2	72	99	Padayambattu (P) 1-9-60 included with L. C. No. 250

VILLAGE

TINDIVANAM

Location Code Number	Name of Village/Panchayat			Area in Sq. Miles	Occupied Residential Houses: No. of Houses	Occupied Residential Houses: No. of Households	Total No. of Persons Enumerated: Total	Males	Females
1	2			3	4	5	6	7	8
250	Kondalankuppam (V)	...	P. R. Pw.	0·35	66	66	346	160	186
251	Pudupakkam (V)	...	P. R. Pw. Cs.	0·38	227	227	1,094	536	558
252	Ottai (V)	...	P. R. Pw. Cs.	0·32	130	133	674	328	346
253	Vanur (P)	...	P. M. D. Hos. R. Pw. Cs.	1·14	423	485	2,484	1,270	1,214
254	Pulichapallam (P)	...	P. R. Pw. Cs.	0·98	601	622	2,977	1,484	1,493
255	Agasampattu (V)	...	P. R. Pw. Cs.	0·06	56	72	323	165	158
256	Acharampattu (V)	...	Pw.	0·13	54	60	279	137	142
257	Irumbai (V)	...	P. M. R. Pw.	0·56	444	472	2,323	1,156	1,167
258	Bommiyapalayam (V)	...	P. R. Pw. Cs.	4·82	756	792	3,795	1,941	1,854
260	Tiruchitrambalam (V)	...	P. M. H. R. Pw. Cs.	0·48	133	231	1,076	555	521
261	Pattanoor (V)	...	R. Pw.	0·28	91	91	439	211	228
262	Puthurai (V)	...	P. R. Pw. Cs.	1·59	412	493	2,277	1,179	1,098
263	Kadapperikuppam (V)	...	P. R. Pw.	0·43	328	329	1,519	761	758
264	Perambai (V)	...	P. R. Pw.	0·25	242	262	1,232	611	621
				471·70	**60,357**	**65,592**	**309,191**	**155,390**	**153,801**

DIRECTORY

TALUK—(contd.)

Scheduled Castes		Scheduled Tribes		Literate and Educated Persons		Total Workers (A-I to A-IX)		A-I		A-II	
M	F	M	F	M	F	M	F	M	F	M	F
9	10	11	12	13	14	15	16	17	18	19	20
43	47	...	...	66	33	99	70	53	23	27	41
116	132	...	...	125	11	331	185	268	45	55	134
127	142	3	4	169	33	214	136	121	59	69	65
614	597	11	13	553	143	697	204	441	77	52	66
719	756	14	18	460	123	892	645	467	228	326	373
...	...	2	1	115	30	100	30	74	18	7	7
129	130	...	...	21	2	89	70	2	1	79	67
271	263	...	...	408	179	661	433	373	136	198	274
102	97	...	...	480	56	1,220	746	547	293	98	218
252	242	...	...	239	49	322	181	168	90	80	69
39	33	...	...	39	3	131	118	50	34	70	82
591	549	...	...	205	22	728	496	292	100	337	373
253	269	...	...	330	91	482	281	290	115	117	145
186	195	...	...	185	36	399	151	145	3	157	130
47,962	**47,779**	**2,137**	**2,258**	**51,115**	**11,515**	**96,692**	**54,159**	**59,507**	**26,182**	**19,358**	**20,365**

Location Code Number	Name of Village/Panchayat		A–III M	A–III F	A–IV M	A–IV F	A–V M	A–V F	A–VI M	A–VI F
1	2		21	22	23	24	25	26	27	28
250	Kondalankuppam (V)	...	5	...	8	1	...	...	1	...
251	Pudupakkam (V)	...	1	1	...	...	...	...	...	...
252	Ottai (V)	...	5	...	8	3	...	2	...	...
253	Vanur (P)	...	14	1	15	10	...	...	4	...
254	Pulichapallam (P)	...	1	...	53	17	...	...	...	...
255	Agasampattu (V)	...	...	...	4	...	...	...	1	...
256	Acharampattu (V)	...	...	...	...	...	...	...	5	...
257	Irumbai (V)	...	13	...	30	11	10	...	...	...
258	Bommiyapalayam (V)	...	39	1	340	15	14	1	18	...
260	Tiruchitrambalam (V)	...	1	...	6	...	4	...	4	...
261	Pattanoor (V)	...	1	...	2	...	...	...	...	...
262	Puthurai (V)	...	1	...	68	2	...	...	1	...
263	Kadapperikuppam (V)	...	31	...	13	5	1	...	1	...
264	Perambai (V)	...	21	1	10	...	9	2	14	...
			2,235	**351**	**4,925**	**1,577**	**609**	**170**	**532**	**60**

DIRECTORY

TALUK—(contd.)

A-VII M	A-VII F	A-VIII M	A-VIII F	A-IX M	A-IX F	B-X Non-workers M	B-X Non-workers F	Name of the Panchayat in which it is now included with the date of inclusion with other components if any
29	30	31	32	33	34	35	36	37
...	4	...	...	5	1	61	116	Kondalankuppam (P) 1-9-60 merged with L. C. No. 249
1	3	...	...	6	2	205	373	V. Pudupakkam (P) 1-11-60
2	6	...	...	9	1	114	210	Ottai (P)
22	1	8	...	141	49	573	1,010	...
12	8	6	...	27	19	592	848	...
1	1	...	...	13	4	65	128	Agasampattu (P) 1-11-60 included with L.C. No. 256
1	...	...	...	2	2	48	72	Acharampattu (P) 1-11-60 merged with L.C. No. 255
6	2	3	...	28	10	495	734	Irumbai (P) 1-10-60
31	129	13	...	120	89	721	1,108	Bommiyapalayam (P) 15-10-60
9	8	6	...	44	14	233	340	Thiruchitrambalam (P) 1-11-60 merged with L. C. No. 261
...	...	...	...	8	2	80	110	Pattanoor (P) 1-11-60 merged with L. C. No. 260
3	11	1	...	25	10	451	602	...
9	3	3	...	17	13	279	477	Kadapperikuppam (P) 4-11-60
7	8	6	...	30	7	212	470	Perambai (P) 1-11-60
1,231	887	359	13	79,36	4,554	58,698	99,642	

TOWN

TINDIVANAM

Location Code Number	Name of Town			Area in Sq. Miles	Occupied Residential Houses: No. of Houses	Occupied Residential Houses: No. of Households	Total No. of Persons Enumerated: Total	Males	Females
1	2			3	4	5	6	7	8
103	Tindivanam (M)	...	P. M. H. D. Hos. Rhc.Mcw. Mp. Rly. R. Pt. Tel. Pw. Tk. Ei. Ea. E. Cs. B.						
	Locality 1	E. B. 1 ...	...	...	99	172	751	381	370
		2 ...	...	...	128	146	710	372	338
		3 ...	...	...	116	154	822	423	399
		4 ...	...	...	137	151	799	383	416
		5 ...	...	...	141	142	734	378	356
		6 ...	...	...	117	216	1,204	656	548
			Total ...	...	**738**	**981**	**5,020**	**2,593**	**2,427**
	Locality 2	E. B. 7 ...	...	...	78	191	1,017	566	451
		8 ...	...	...	142	179	961	468	493
		9 ...	...	...	276	341	1,640	835	805
		10 ...	...	...	222	246	1,420	779	641
		11 ...	...	...	78	102	747	273	474
		12 ...	...	...	114	143	931	584	347
		13 ...	...	...	165	175	955	456	499
		14 ...	...	...	121	129	689	332	357
		15 ...	...	...	71	100	519	260	259
		16 ...	...	...	98	195	898	426	472
		17 ...	...	...	78	90	500	258	242
			Total ...	...	**1,443**	**1,891**	**10,277**	**5,237**	**5,040**
	Locality 3	E. B. 18 ...	...	...	182	201	823	415	408
		19 ...	...	...	87	126	593	301	292
		20 ...	...	...	153	206	923	472	451
		21 ...	...	...	120	175	792	404	388
			Total ...	...	**542**	**708**	**3,131**	**1,592**	**1,539**
	Locality 4	E. B. 22 ...	...	...	174	200	919	481	438
		23 ...	...	...	83	138	686	356	330
		24 ...	...	...	81	157	699	351	348
		25 ...	...	...	147	217	1,012	516	496
		26 ...	...	...	125	138	604	275	329
		27 ...	...	...	97	132	705	358	347
		28 ...	...	...	107	156	781	384	397
		29 ...	...	...	120	164	850	389	461
		30 ...	...	...	97	159	801	428	373
		31 ...	...	...	118	172	809	398	411
		32 ...	...	...	157	171	850	438	412

DIRECTORY

TALUK—(contd.)

Scheduled Castes		Scheduled Tribes		Literate and Educated Persons		Total Workers (A-I to A-IX)		A-I		A-II	
M	F	M	F	M	F	M	F	M	F	M	F
9	10	11	12	13	14	15	16	17	18	19	20
...	...	...	...	190	50	224	21	14	...	3	...
40	37	5	8	140	72	199	56	28	13	34	24
58	63	...	...	246	128	207	81	9	2	4	2
17	15	7	7	237	109	204	62	4	1	...	...
...	...	...	...	234	118	190	13	8	1	...	...
...	...	...	...	518	321	237	32	4	...	...	...
115	**115**	**12**	**15**	**1,565**	**798**	**1,261**	**265**	**67**	**17**	**41**	**26**
34	38	...	...	390	199	340	25	5	...	...	...
4	3	...	...	324	185	240	26	10	2	1	1
22	25	7	6	600	267	409	88	21	7	2	1
93	31	...	...	605	325	306	33	20	...	...	...
18	32	...	...	182	325	123	73	5	...	1	...
74	62	...	...	436	102	194	19	8	2	17	3
453	490	...	...	236	142	231	152	14	...	60	127
312	337	...	...	189	73	177	26	38	16	8	4
260	259	...	...	108	31	142	76	15	17	5	...
415	464	...	...	209	100	206	64	18	10	32	33
50	49	1	...	175	96	115	27	2	...	...	...
1,735	**1,790**	**8**	**6**	**3,454**	**1,845**	**2,483**	**609**	**156**	**54**	**126**	**169**
178	166	9	8	156	18	241	189	47	13	23	143
...	...	...	...	163	52	173	24	41	17	4	...
...	...	...	...	244	68	259	26	48	4	5	1
13	8	...	...	231	110	225	23	14	2	13	10
191	**174**	**9**	**8**	**794**	**248**	**898**	**262**	**150**	**36**	**45**	**154**
22	22	...	...	170	56	268	18	12	1	9	9
6	8	...	...	261	116	192	2	17	...	3	...
...	...	...	...	240	124	191	17	21	2	...	...
...	...	...	...	359	220	259	27	14	2	2	2
24	29	5	4	138	34	170	42	23	3	1	...
...	...	...	...	294	238	176	4	...	...	...	...
...	...	...	...	287	201	194	17	8	1	...	...
...	...	...	...	324	284	203	20	3	...	...	...
...	...	...	...	278	189	218	7	27	...	1	...
...	...	...	...	298	202	214	62	5	1	...	...
...	...	...	...	268	148	240	54	16	...	...	...

TOWN
TINDIVANAM

Location Code Number	Name of Town			A-III M	A-III F	A-IV M	A-IV F	A-V M	A-V F
1	2			21	22	23	24	25	26
103	Tindivanam (M)—(*contd.*)								
	Locality 1	E. B. 1	...	1	...	1	1	56	2
		2	...	2	...	8	1	26	...
		3	...	5	3	16	24	50	18
		4	...	8	2	11	10	53	3
		5	...	16	1	...	...	44	3
		6	...	4	...	...	...	22	...
			Total ...	**36**	**6**	**36**	**36**	**251**	**26**
	Locality 2	E. B. 7	...	18	12	4	...	52	...
		8	...	3	1	...	...	27	5
		9	...	2	2	22	17	59	8
		10	...	16	...	6	2	41	2
		11	...	2	...	...	3	20	...
		12	...	1	...	6	1	9	...
		13	...	4	...	...	...	20	2
		14	...	...	...	...	...	5	...
		15	...	4	1	...	...	12	4
		16	...	5	...	...	...	11	1
		17	...	7	...	...	3	17	...
			Total ...	**62**	**16**	**38**	**26**	**273**	**22**
	Locality 3	E. B. 18	...	4	16	6	...	80	7
		19	...	...	...	1	...	19	...
		20	...	2	...	20	...	31	1
		21	...	...	...	82	1	13	2
			Total ...	**6**	**16**	**109**	**1**	**143**	**10**
	Locality 4	E. B. 22	...	18	...	...	...	35	...
		23	...	3	...	1	...	46	...
		24	...	1	...	3	1	43	2
		25	...	5	5	8	8	68	3
		26	...	2	5	3	1	13	1
		27	...	1	...	14	...	22	...
		28	...	...	...	15	13	40	...
		29	...	3	...	...	1	36	7
		30	...	2	...	10	1	31	...
		31	...	4	1	40	43	16	2
		32	...	...	3	33	20	31	5

DIRECTORY

TALUK—(contd.)

A-VI		A-VII		A-VIII		A-IX		B-X Non-workers	
M	F	M	F	M	F	M	F	M	F
27	28	29	30	31	32	33	34	35	36
5	2	56	10	61	...	27	6	157	349
3	...	34	2	30	1	34	15	173	282
...	...	51	4	10	...	62	28	216	318
10	1	39	11	27	...	52	34	179	354
2	...	62	1	29	...	29	7	188	343
6	...	45	...	25	...	131	32	419	516
26	**3**	**287**	**28**	**182**	**1**	**335**	**122**	**1,332**	**2,162**
18	...	92	2	44	...	107	11	226	426
...	...	118	4	32	...	49	13	228	467
13	...	57	10	73	...	160	43	426	717
22	1	39	1	54	...	108	27	473	608
8	...	22	6	31	...	34	64	150	401
4	...	23	2	13	...	113	11	390	328
4	7	7	7	14	...	108	9	225	347
6	...	5	1	14	...	101	5	155	331
4	3	25	1	15	...	62	50	118	183
11	...	6	...	40	...	83	20	220	408
4	...	10	...	21	...	54	24	143	215
94	**11**	**404**	**34**	**351**	**...**	**979**	**277**	**2,754**	**4,431**
2	3	26	...	11	...	42	7	174	219
12	1	17	3	33	...	46	3	128	268
10	1	24	2	29	...	90	17	213	425
4	...	20	1	31	...	48	7	179	365
28	**5**	**87**	**6**	**104**	**...**	**226**	**34**	**694**	**1,277**
8	...	53	1	15	...	118	7	213	420
3	...	56	1	17	...	46	1	164	328
6	...	60	8	19	...	38	4	160	331
6	1	78	2	33	...	45	4	257	469
3	...	22	1	13	...	90	31	105	287
3	...	97	2	4	...	35	2	182	343
1	...	64	2	16	...	50	1	190	380
4	...	113	...	9	...	35	12	186	441
7	...	68	2	12	...	60	4	210	366
5	...	88	7	14	...	42	8	184	349
5	...	64	8	14	...	77	18	198	358

TOWN

TINDIVANAM

Location Code Number	Name of Town			Area in Sq. Miles	Occupied Residential Houses: No. of Houses	Occupied Residential Houses: No. of Households	Total No. of Persons Enumerated: Total	Males	Females
1	2			3	4	5	6	7	8
103	Tindivanam (M)—(*contd.*)								
	Locality 4	E. B. 33 ...	...	...	123	197	916	493	423
		34 ...	...	...	233	256	1,160	586	574
		35 ...	...	...	151	166	761	390	371
			Total	...	**1,813**	**2,423**	**11,553**	**5,843**	**5,710**
	Locality 5	E. B. 36 ...	...	...	152	177	832	413	419
		37 ...	...	...	157	200	910	446	464
		38 ...	...	...	121	140	693	344	349
		39 ...	...	...	119	119	635	328	307
			Total ...	...	**549**	**636**	**3,070**	**1,531**	**1,539**
	Locality 6	E. B. 40 ...	...	...	164	168	834	427	407
		41 ...	...	...	66	105	442	235	207
			Total ...	...	**230**	**273**	**1,276**	**662**	**614**
	Locality 7	E. B. 42 ...	...	...	2	4	15	10	5
			Town Total ...	...	**5,317**	**6,916**	**34,342**	**17,468**	**16,874**
259	Kattukuppam (P)	...	P. M. D. Rhc. Mcw. R. Pw. Tk. Ea. E. Cs.						
	Locality 1	E. B. 426 ...	...	...	145	152	687	329	358
		430-A ...	...	...	20	20	64	34	30
			Total	...	**165**	**172**	**751**	**363**	**388**
	Locality 2	E. B. 427 ...	...	...	170	170	865	436	429
	3	428 ...	...	...	172	172	834	434	400
		430-B ...	...	...	93	93	405	205	200
		436-A ...	...	...	33	35	163	77	86
			Total	...	**298**	**300**	**1,402**	**716**	**686**
	Locality 4	E. B. 429 ...	...	...	205	205	841	420	421
	5	431 ...	...	...	100	131	711	344	367
		432 ...	...	...	78	153	708	357	351
		433 ...	...	...	92	139	652	315	337
		434 ...	...	...	94	136	639	311	328
		435 ...	...	...	189	214	1,015	523	492
		436-B ...	...	...	143	153	664	323	341
			Total	...	**696**	**926**	**4,389**	**2,173**	**2,216**
	Locality 6	E. B. 436-C ...	...	...	29	29	85	48	37
		437 ...	...	...	187	206	950	482	468
			Total	...	**216**	**235**	**1,035**	**530**	**505**
			Town Total	...	**1,750**	**2,008**	**9,283**	**4,638**	**4,645**

DIRECTORY

TALUK—(contd.)

Scheduled Castes		Scheduled Tribes		Literate and Educated Persons		Total Workers (A-I to A-IX)		A-I		A-II	
M	F	M	F	M	F	M	F	M	F	M	F
9	10	11	12	13	14	15	16	17	18	19	20
...	...	...	...	354	154	291	18	...	...	...	...
1	4	28	31	391	249	288	31	1	3	10	2
...	...	...	...	305	186	216	20	14	...	...	...
53	**63**	**33**	**35**	**3,967**	**2,401**	**3,120**	**339**	**161**	**13**	**26**	**13**
...	...	...	...	216	66	200	24	27	...	2	...
140	163	...	...	166	55	258	119	12	2	4	...
325	337	...	...	126	30	220	198	23	1	1	...
3	2	...	...	126	27	191	8	123	...	35	5
468	**502**	...	...	**634**	**178**	**869**	**349**	**185**	**3**	**42**	**5**
...	...	...	...	158	19	262	9	142	8	100	1
5	5	6	7	67	14	148	56	39	5	1	...
5	**5**	**6**	**7**	**225**	**33**	**410**	**65**	**181**	**13**	**101**	**1**
...	...	...	...	8	4	7	...	...	...	...	...
2,567	**2,649**	**68**	**71**	**10,647**	**5,507**	**9,048**	**1,889**	**900**	**136**	**381**	**368**
71	98	3	3	105	19	203	91	123	30	51	61
...	...	...	...	...	...	25	4	2	...	2	1
71	**98**	**3**	**3**	**105**	**19**	**228**	**95**	**125**	**30**	**53**	**62**
...	...	...	...	176	45	249	11	51	2	8	1
109	93	...	...	129	21	263	198	3	...	7	1
9	11	...	...	42	2	116	18	26	...	13	4
20	32	7	5	32	14	51	20	5	...	4	10
138	**136**	**7**	**5**	**203**	**37**	**430**	**236**	**34**	...	**24**	**15**
419	420	...	...	22	3	328	334	1	...	304	314
14	15	...	...	146	15	192	21	24	...	47	1
...	...	...	...	175	40	195	11	4	...	...	...
...	...	...	...	169	103	180	36	13	1	...	...
...	...	...	...	122	8	170	...	1	...	80	...
5	4	7	8	191	10	311	2	18	...	29	...
30	28	...	...	146	49	196	53	2	...	...	...
49	**47**	**7**	**8**	**949**	**225**	**1,244**	**123**	**62**	**1**	**156**	**1**
20	18	...	...	5	...	28	17	...	...	...	...
82	75	20	15	98	4	295	48	51	2	140	33
102	**93**	**20**	**15**	**103**	**4**	**323**	**65**	**51**	**2**	**140**	**33**
779	**794**	**37**	**31**	**1,558**	**333**	**2,802**	**864**	**324**	**35**	**685**	**426**

Location Code Number	Name of Town			A-III M	A-III F	A-IV M	A-IV F	A-V M	A-V F
1	2			21	22	23	24	25	26
103	Tindivanam (M)—(*concld.*)								
	Locality 4	E. B. 33	...	10	...	8	...	43	2
		34	...	8	1	5	3	41	1
		35	...	3	3	12	...	34	1
			Total ...	**60**	**18**	**152**	**91**	**499**	**24**
	Locality 5	E. B. 36	...	8	5	6	1	47	7
		37	...	1	2	4	...	20	1
		38	...	9	2	3	...	...	...
		39	...	3	...	5	...	12	...
			Total ...	**21**	**9**	**18**	**1**	**79**	**8**
	Locality 6	E. B. 40	...	...	...	...	...	...	...
		41	...	14	3	...	2	6	...
			Total ...	**14**	**3**	...	**2**	**6**	...
	Locality 7	E. B. 42	...	...	...	...	...	6	...
		Town Total	...	**199**	**68**	**353**	**157**	**1,257**	**90**
259	Kattukuppam (P)—(*concld.*)								
	Locality 1	E. B. 426	...	1	...	14	...	1	...
		430-A	...	1	...	8	...	...	...
			Total	**2**	...	**22**	...	**1**	...
	Locality 2	E. B. 427	...	127	...	47	...	1	...
	3	428	...	143	...	13	1	23	3
		430-B	...	4	...	41	...	3	1
		436-A	...	7	...	3	...	11	3
			Total	**154**	...	**57**	**1**	**37**	**7**
	Locality 4	E. B. 429	...	1	...	1	1	14	16
	5	431	...	1	...	2	17	29	...
		432	...	56	...	9	1	14	3
		433	...	39	...	4	25	44	...
		434	...	...	...	...	...	28	...
		435	...	49	...	3	...	75	...
		436-B	...	6	...	32	3	72	26
			Total	**151**	...	**50**	**46**	**262**	**29**
	Locality 6	E. B. 436-C	...	...	1	...	3	13	8
		437	...	4	2	8	2	42	1
			Total ...	**4**	**3**	**8**	**5**	**55**	**9**
			Town Total ...	**439**	**3**	**185**	**53**	**370**	**61**

DIRECTORY

TALUK—(contd.)

A–VI M	A–VI F	A–VII M	A–VII F	A–VIII M	A–VIII F	A–IX M	A–IX F	B–X Non-workers M	B–X Non-workers F
27	28	29	30	31	32	33	34	35	36
3	...	91	8	30	1	106	7	202	405
10	1	103	6	18	...	92	14	298	543
7	...	63	6	23	...	60	10	174	351
71	**2**	**1,020**	**54**	**237**	**1**	**894**	**123**	**2,723**	**5,371**
3	1	56	4	23	...	28	6	213	395
4	...	78	7	24	...	111	107	188	345
...	...	1	...	...	...	183	195	124	151
4	...	2	2	...	...	7	1	137	299
11	**1**	**137**	**137**	**47**	...	**329**	**309**	**662**	**1,190**
2	...	5	...	...	...	13	...	165	398
1	...	9	2	3	...	75	44	87	151
3	...	**14**	**2**	**3**	...	**88**	**44**	**252**	**549**
...	...	...	...	...	...	1	...	3	5
233	**22**	**1,949**	**137**	**924**	**2**	**2,852**	**909**	**8,420**	**14,985**
2	...	2	...	1	...	8	...	126	267
1	...	1	...	3	...	7	3	9	26
3	...	**3**	...	**4**	...	**15**	**3**	**135**	**293**
...	...	9	7	...	...	6	1	187	418
...	...	9	120	...	...	65	73	171	202
...	...	...	...	...	...	29	13	89	182
...	...	5	1	...	...	16	6	26	66
...	...	**14**	**121**	...	...	**110**	**92**	**286**	**450**
...	...	5	1	...	...	2	2	92	87
...	...	70	3	7	...	12	...	152	346
1	...	83	6	3	...	25	1	162	340
...	...	58	6	3	...	19	4	135	301
...	...	33	...	5	...	23	...	141	328
5	...	112	...	4	...	16	2	212	490
3	...	29	13	12	1	40	10	127	288
9	...	**385**	**28**	**34**	**1**	**135**	**17**	**929**	**2,093**
1	...	...	2	5	...	9	3	20	20
5	...	9	5	4	...	32	3	187	420
6	...	**9**	**7**	**9**	...	**41**	**6**	**207**	**440**
18	...	**425**	**164**	**47**	**1**	**309**	**121**	**1,836**	**3,781**

3. VILLUPURAM TALUK

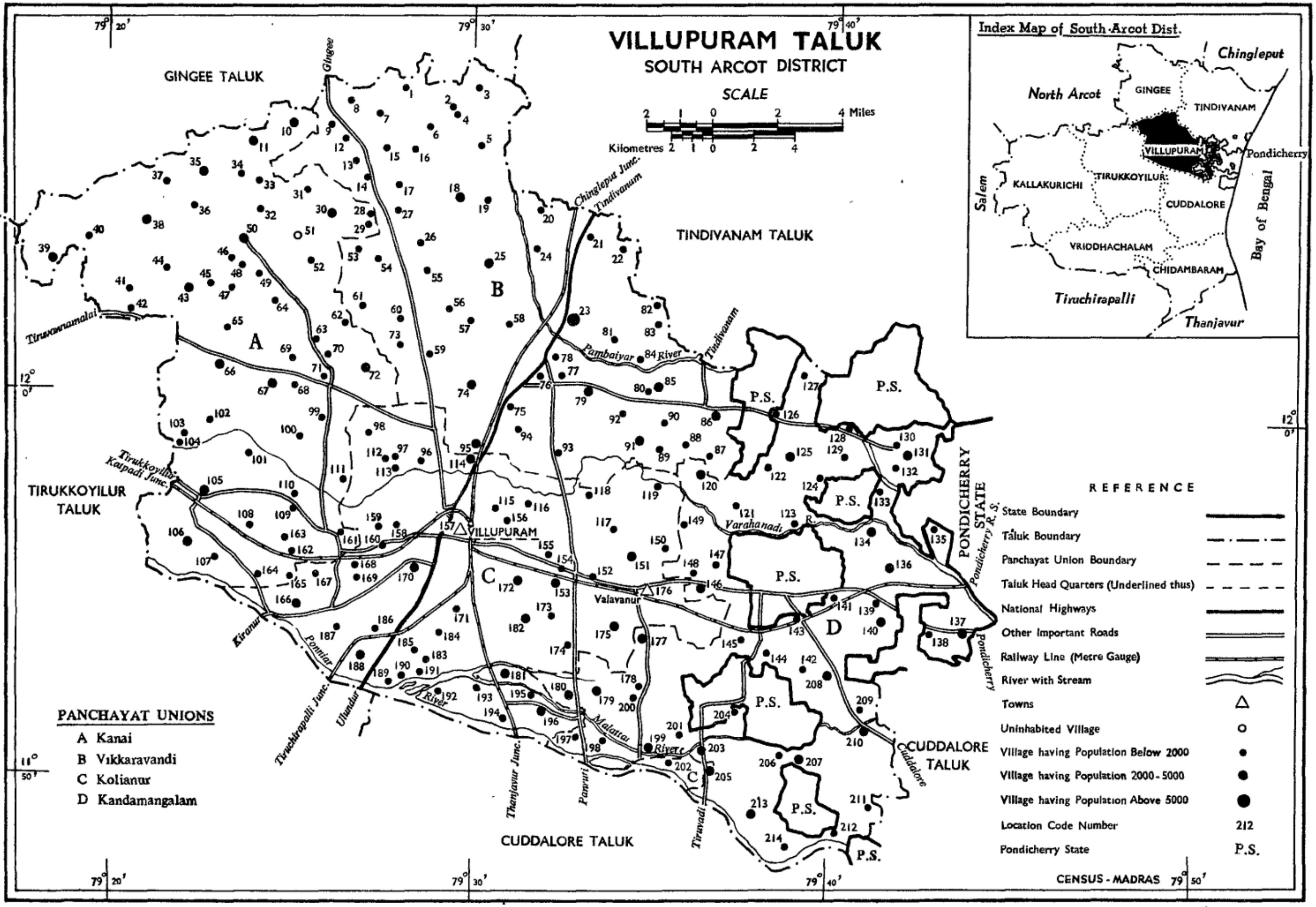

Reg. No. 2 '65 (Saka Era 1886) Copies - 1100

Reproduced from Indentor's Original

Helio, P. Z. P., C. S. O., Madras.

ALPHABETICAL LIST OF VILLAGES

3. VILLUPURAM TALUK

Sl. No.	Name of the village		Location Code Number	Sl No.	Name of the village		Location Code Number
1	Adanur (P)	...	72	39	Kakkanur (P)	...	65
2	Agaram V. (P)	...	180	40	Kakuppam S. (P)	...	115
3	Agaramsithamoor (V)	...	100	41	Kalayanampoondi (V)	...	31
4	Alathur (P)	...	159	42	Kalingamalai (V)	...	130
5	Ammanankuppam (V)	...	135	43	Kalithirampattu (V)	...	133
6	Anangur (P)	...	182	44	Kallapattu (P)	...	117
7	Anniyur (P)	...	50	45	Kallipattu (P)	...	197
8	Arasalapuram (V)	...	13	46	Kalpattu (P)	...	106
9	Arasamangalam (P)	...	196	47	Kanai (P)	...	109
10	Ariyalur V. (P)	...	183	48	Kandamanadi (P)	...	185
11	Ariyalurthirukkai (P)	...	66	49	Kandamangalam (V)	...	139
12	Ariyur (V)	...	111	50	Kandambakkam (P)	...	186
13	Arpisampalayam (P)	...	177	51	Kangianoor (P)	...	101
14	Arumbuli (V)	...	70	52	Kanjanur (V)	...	53
15	Asarankuppam (P)	...	98	53	Kannandal (V)	...	33
16	Asur (P)	...	25	54	Kappiyampuliyur (V)	...	93
17	Athiyurthirukkai	...	43	55	Kappur (P)	...	166
18	Athiyurthiruvadi (Kongarakondam)	...	189	56	Karungalipattu (P)	...	108
				57	Karuvakshi (P)	...	38
19	Avadayarpattu (V)	...	81	58	Kashakaranai (P)	...	73
20	Ayankoilpattu (P)	...	114	59	Kayathur (V)	...	84
21	Ayyuragaram (V)	...	95	60	Kedar (P)	...	67
22	Azhiyur (V)	...	141	61	Kilinjikuppam (V)	...	214
23	Bramnadesam (V)	...	6	62	Kodangi (P)	...	169
24	Budhur V. (V)	...	149	63	Kodukkur (V)	...	127
25	Budur S. (V)	...	8	64	Kolapakkam Se. (V)	...	7
26	Chennappanaickenpalayam (V)		37	65	Kolathur (P)	...	184
27	Chinnababusamudram (V)	...	136	66	Kolianur (P)	...	153
28	Chinnathatchur S. (P)	...	19	67	Kondur (V)	...	209
29	Dalavanur (P)	...	192	68	Kongambattu (P)	...	203
30	Echankuppam (V)	...	17	69	Kongarampoondi (V)	...	20
31	Elangadu (P)	...	150	70	Konur (V)	...	163
32	Elusempon (P)	...	52	71	Koralur (V)	...	29
33	Ennayiram (V)	...	4	72	Kothamangalam (P)	...	162
34	Erumananthangal (P)	...	156	73	Kothampakkam (V)	...	144
35	Esalam (V)	...	5	74	Kottiampoondi (V)	...	22
36	Gengarampalayam (V)	...	146	75	Kottiyampoondi (V)	...	57
37	Hunumanthapuram (P)	...	45	76	Kozhipattu (P)	...	103
38	Kadayam (V)	...	40				

Sl. No.	Name of the village	Location Code Number
77	Krishnapuram (V)	211
78	Kulirsunai (V)	42
79	Kumulam (P)	121
80	Kundalapuliyur (V)	61
81	Kunnathur Se. (V)	1
82	Kunnathurthangal S. (V)	62
83	Kuppam (V)	110
84	Kurampalayam (V)	124
85	Mahajankuppam (V)	148
86	Malligaipattu (V)	104
87	Mambazhapattu (P)	105
88	Mandagapet (V)	15
89	Mankuppam (V)	147
90	Maragathapuram (P)	187
91	Mazhavarayanur (P)	174
92	Melakaranai S. (P)	30
93	Melakondai (V)	24
94	Melapathisoranavur (P) (Kilapathisoranavur)	213
95	Melpathi (P)	118
96	Mittamandagapattu (P)	208
97	Mokshakulam (V)	200
98	Moongilpattu (V)	87
99	Mottupalayam (P)	202
00	Mundiyambakkam (P)	75
01	Muthur V. (V)	120
02	Mutrampattu (V)	128
03	Muttathur (P)	12
04	Nagar (V)	9
05	Nallapalayam (P)	39
06	Nandivadi (V)	16
07	Nangathur (P)	10
08	Nannadur (P)	160
09	Nannathampalayam	173
110	Naraiyur (P)	151
111	Narasinganur (V)	27
112	Nathuraipakkam (V)	86
113	Navamalmarudur (P)	140
114	Navammalkappair (V)	138
115	Nemur (V)	14
116	Nerkunam V. (V)	129
117	Odayanatham (V)	41
118	Olagalampoondi S.	56
119	Orathur (P)	74
120	Pagandai (V)	89
121	Pakkam (P)	210
122	Pakkiripalayam (V)	132
123	Palliandur (P)	102
124	Pallicheri (V)	145
125	Pallineliyanur (V)	143
126	Pallipudupattu (V)	142
127	Pallithennal (V)	137
128	Panamalai (P)	35
129	Panampattu (P)	172
130	Panankuppam (P)	152
131	Panapakkam (V)	78
132	Panayapuram (V)	77
133	Panchamadur (P)	179
134	Pappanapattu (P)	76
135	Parasureddipalayam (P)	201
136	Periababusamudram (P)	134
137	Perichembakkam (V)	212
138	Perumbakkam (P)	161
139	Perungalampoondi (V)	32
140	Pidagam (P)	188
141	Pidaripattu (V)	3
142	Pillayarkuppam (V)	83
143	Pillur (P)	181
144	Poondi (V)	55
145	Poongunam (P)	60
146	Poovarasankuppam (P)	199
147	Porur (V)	47
148	Poyyapakkam (P)	116
149	Radapuram (V)	85
150	Rambakkam (P)	205
151	Reddikuppam (V)	82
152	Sakkampattu (V)	204
153	Salai V. (V)	21
154	Salaigramam (P)	155
155	Salamedu (P)	171
156	Salavanur (V)	34

Sl. No.	Name of the village		Location Code Number	Sl. No.	Name of the village		Location Code Number
157	Salayampalayam (P)	...	175	186	Thiruppachanur (P)	...	193
158	Sangeethamangalam (P)	...	11	187	Thodandanur (P)		154
159	Sathanur (V)	...	58	188	Thokkavadi (P)	...	168
160	Sathipattu (P)	...	167	189	Thoravi (V)	...	79
161	Semmedu (P)	...	64	190	Thumbur (V)	...	59
162	Sengadu (P)	...	119	191	Vadakuchipalayam (V)	...	94
163	Serndanur (P)	...	195	192	Vadanur (P)	...	122
164	Seshanganur (V)	...	123	193	Vadavambalam (V)	...	198
165	Seyyathuvinnam (V)	...	90	194	Vahudureddy (P)	...	170
166	Sholaganur (P)	...	97	195	Vakkur (P)	...	91
167	Sholampoondi (P)	...	112	196	Valapattu (V)	...	68
168	Siruvakkur (V)	...	107	197	Valavanur Class I (P)	...	176
169	Siruvalai (V)	...	63	198	Vazhudavur (V)	...	131
170	Siruvalikuppam (V)	...	92	199	Veeramur (V)	...	69
171	Siruvanthadu (P)	...	178	200	Veeranam (V)	...	207
172	Sithalampattu (V)	...	126	201	Veliyambakkam (P)	...	190
173	Sithathurthirukkai	...	191	202	Veliyandal (V)	...	54
174	Sitheri (V)	...	49	203	Vellaripattu (V)	...	48
175	Sorappur (V)	...	206	204	Vellayampattu (V)	...	36
176	Surapattu (V)	...	71	205	Vembi (V)	...	26
177	Thali (P)	...	164	206	Vengamoor (V)	...	44
178	Thanpair (P)	...	18	207	Vengandur (V)	...	99
179	Thenkuchipalayam (P)	...	194	208	Vengayakuppam (V)	...	28
180	Thennamadevi (P)	...	96	209	Venmaniyathur (P)	...	165
181	Thennevarayanpattu (V)	...	88	210	Vettukadu (P)	...	80
182	Thirukkunam (V)	...	46	211	Vijayankuppam (V)	...	51
183	Thirumangalam (V)	...	125	212	Vikkaravandi (P)	...	23
184	Thiruvamathur (P)	...	113	213	Villupuram (M)	...	157
185	Thirunandipuram (V)	...	2	214	Virattikuppam (P)	...	158

PANCHAYAT UNION

Sl. No.	L. C. No.	Name of Panchayat	Date of formation	Location Code/Units of 1961 Census constituting the Panchayat formed after 31-3-1960	Persons	Males	Females
1	2	3	4	5	6	7	8
			VIKKARAVANDI PANCHAYAT UNION				
			City Panchayats—NIL				
			Village Panchayats				
1	25	Asur (P) ...	...	25 Asur	3,422	1,715	1,707
2	81	Avadayarpattu (V) ...	1—10—60	81 Avadayarpattu	1,135	548	587
3	95	Ayyuragaram (V) ...	1—10—60	95 Ayyuragaram	3,719	1,942	1,777
4	6	Bramnadesam (V) ...	1—10—60	6 Bramnadesam	888	442	446
5	19	Chinnathatchur (P) ...	...	19 Chinnathatchur	1,382	711	671
6	17	Echankuppam (V) ...	1—10—60	17 Echankuppam	653	337	316
7	4	Ennayiram (V) ...	1—10—60	4 Ennayiram	787	397	390
8	5	Esalam (V) ...	1—10—60	5 Esalam, Pudur	1,661	829	832
9	93	Kappiyampuliyur (V) ...	1—10—60	93 Kappiyampuliyur	1,910	961	949
10	73	Kashakaranai (V) ...	1—9—60	73 Kashakaranai	1,035	525	510
				60 Poongunam	217	107	110
11	53	Kanjanur (V) ...	...	53 Kanjanur	1,531	755	776
12	84	Kayathur (V) ...	1—10—60	84 Kayathur	1,075	557	518
13	57	Kottiyampoondi (V) ...	1—10—60	57 Kottiyampoondi	1,210	632	578
14	20	Kongarampoondi (V) ...	1—10—60	20 Kongarampoondi	592	280	312
15	61	Kundalapuliyur (V) ...	1—9—60	61 Kudalapuliyur	971	478	493
16	1	Se. Kunnuthur (V) ...	1—10—60	1 Se. Kunnathur	1,422	703	719
17	22	Kottiampoondi (V) ...	1—10—60	22 Kottiampoondi	1,190	603	587
18	86	Naduraipakkam ...	1—10—60	86 Naduraipakkam	2,765	1,432	1,333
				Viswareddipalayam	...	...	...
19	15	Mandagapet (V) ...	1—10—60	15 Mandagapet	1,099	542	557
20	24	Melakondai (V) ...	1—10—60	24 Melakondai	1,789	901	888
21	87	Moongilpattu (V) ...	1—10—60	87 Moongilpattu	1,825	915	910
				Seperumalkuppam	...	...	...
				Singarapattu	...	...	...

PANCHAYAT UNION

Sl. No.	L. C. No.	Name of Panchayat		Date of formation	Location Code/Units of 1961 Census constituting the Panchayat formed after 31-3-1960	Persons	Males	Females
1	2	3		4	5	6	7	8
				VIKKARAVANDI PANCHAYAT UNION—(contd.)				
22	75	Mundiyambakkam (P)	...	...	75 Mundiyambakkam	1,424	681	743
23	12	Muthattur (P)	...	...	12 Muttathur	1,978	1,014	964
24	16	Nandivadi (V)	...	15—9—60	16 Nandivadi, Kilanandivadi	754	376	378
25	27	Narasinganur (V)	...	1—10—60	27 Narasinganur	750	351	399
26	56	Olagalampoondi (v)	...	15—9—60	56 Olagalampoondi (Olagampoondi)	973	497	476
27	9	Nagar (V)	...	15—9—60	9 Nagar	762	396	366
28	74	Orathur (P)	...	...	74 Orathur	2,019	1,009	1,010
29	77	Panayapuram (V)	...	1—10—60	77 Panayapuram	1,765	894	871
30	14	Nemur (V)	...	15—10—60	14 Nemur	909	463	446
					13 Arasalpuram	506	255	251
31	78	Panapakkam (V)	...	1—10—60	78 Panapakkam	736	370	366
32	76	Pappanapattu (P)	...	...	76 Pappanapattu	1,699	843	856
33	89	Pagandai (V)	...	1—10—60	89 Pagandai	1,519	804	715
34	3	Pidaripattu (V)	...	15—9—60	3 Pidaripattu	912	454	458
35	8	Budur (V)	...	15—10—60	8 S. Budur	566	280	286
					7 Se. Kolapakkam	459	226	233
36	85	Radapuram (V)	...	1—10—60	85 Radapuram	2,160	1,084	1,076
37	82	Reddikuppam (V)	...	1—10—60	82 Reddikuppam	626	332	294
					83 Pillayarkuppam	32	20	12
38	21	V. Salai (V)	...	1—10—60	21 V. Salai	988	498	490
39	58	Sathanur (V)	...	1—10—60	58 Sathanur	1,915	1,002	913
40	92	Siruvalikuppam	...	1—10—60	92 Siruvalikuppam	1,106	585	521
41	88	Thennevarayanpattu	...	1—11—60	88 Thennevarayanpattu	793	412	381
					90 Seyyathuvinnam	532	256	276
					Kosapalayam	...	...	...
42	18	Thenpair (P)	...	...	...	3,409	1,734	1,675
43	2	Thirunandipuram (V)	...	15—9—60	2 Thirunandipuram	782	366	416

PANCHAYAT UNION

Sl. No.	L. C. No.	Name of Panchayat		Date of formation	Location Code/Units of 1961 Census constituting the Panchayat formed after 31-3-1960	Persons	Males	Females
1	2	3		4	5	6	7	8
				VIKKARAVANDI PANCHAYAT UNION—(concld.)				
44	79	Thoravi (V)	...	1—10—60	79 Thoravi	2,899	1,469	1,430
45	59	Thumbur (V)	...	1—9—60	59 Thumbur	1,513	761	752
46	94	Vadakuchipalayam (V)	...	1—10—60	94 Vadakuchipalayam	1,072	552	520
47	91	Vakkur (P)	...	...	91 Vakkur	2,494	1,231	1,263
48	54	Veliyandal (V)	...	15—9—60	54 Veliyandal	524	248	276
49	26	Vembi (V)	...	1—10—60	26 Vembi	1,312	662	650
			...		55 Poondi	459	236	223
50	80	Vettukadu (P)	...	...	80 Vettukadu	1,026	531	495
51	23	Vikkaravandi (P)	...	...	23 Vikkaravandi	5,012	2,595	2,417
					Total	**78,663**	**39,799**	**38,864**

KANAI PANCHAYAT UNION

City Panchayats—NIL

Village Panchayats

Sl. No.	L. C. No.	Name of Panchayat		Date of formation	Location Code/Units of 1961 Census constituting the Panchayat formed after 31-3-1960	Persons	Males	Females
1	43	Athiyurthirukkai (V)	...	...	43 Athiyurthirukkai	2,545	1,284	1,261
2	66	Ariyalurthirukkai (P)	...	1—2—60	66 Ariyalurthirukkai, Duttanagar and Kondiankuppam hamlets.	2,732	1,341	1,391
3	100	Agaramsithamur (V)	...	1—1—60	100 Agaramsithamur	990	491	499
4	111	Ariyur (V)	...	1—2—60	111 Ariyur, Sannimedu	1,570	796	774
5	72	Adanur (P)	...	...	72 Adanur	2,629	1,319	1,310
6	50	Anniyur (P)	...	...	50 Anniyur	2,944	1,507	1,437
7	37	C. N. Palayam (V)	...	1—4—60	37 Chennappanaickenpalayam	813	390	423
8	52	Ezhusempon (P)	...	...	52 Elusempon	1,482	771	711
					51 Vijayankuppam		(Uninhabited)	
9	45	Anumanthapuram (P)	...	...	45 Anumanthapuram	1,161	560	601
10	65	Kakkanur (P)	...	...	65 Kakkanur	1,789	898	891

PANCHAYAT UNION

Sl. No.	L. C. No.	Name of Panchayat	Date of formation	Location Code/Units of 1961 Census constituting the Panchayat formed after 31-3-1960		Persons	Males	Females
1	2	3	4	5		6	7	8
			KANAI PANCHAYAT UNION—(contd.)					
11	101	Kanjanur (P)	...	101	Kanjianoor	1,726	875	851
				29	Koralur	340	164	176
				28	Vengayakuppam	136	73	63
12	103	Kozhaipattu (P)	...	103	Kozhipattu	1,093	554	539
13	67	Kadar (P)	...	67	Kedar	2,930	1,468	1,462
14	106	Kalpattu (P)	...	106	Kalpattu	2,626	1,324	1,302
15	108	Karungalipattu (P)	...	108	Karungalipattu	1,111	567	544
16	109	Kanai (P)	...	109	Kanai	1,878	955	923
17	110	Kuppam (V)	1—5—60	110	Kuppam	501	248	253
18	163	Konur (V)	1—4—60	163	Konur	1,515	733	782
19	40	Kadayam (V)	1—4—60	40	Kadayam	1,851	923	928
20	38	Karuvachi (P)	...	38	Karuvakshi	2,405	1,237	1,168
21	31	Kaliyanapoondi (V)	1—4—60	31	Kaliayanampoondi	1,536	760	776
				32	Perungalampoondi	560	311	249
22	105	Mambalapattu (V)	...	105	Mambazhapattu	2,937	1,451	1,486
23	104	Maligaipattu (V)	1—11—60	104	Malligaipattu	901	446	455
24	30	Melkaranai (P)	...	30	S. Melkaranai	2,138	1,072	1,066
25	39	Nallapalayam (P)	...	39	Nallapalayam	2,483	1,251	1,232
26	10	Nangathur (P)	...	10	Nangathur	2,133	1,035	1,098
27	41	Odayanatham (V)	1—2—60	41	Odayanatham	939	477	462
				42	Kulirsunai	207	104	103
28	47	Porur (V)	1—2—60	47	Porur	751	388	363
29	102	Palliandur (P)	...	102	Pallandur	1,196	582	614
30	161	Perumbakkam	...	161	Perumbakkam	1,933	950	983
31	35	Panamalai (P)	...	35	Penamalai	3,019	1,499	1,520
32	49	Setheri (V)	1—3—60	49	Sitheri	574	277	297
				48	Vellaripattu	369	179	190

PANCHAYAT UNION

Sl. No.	L. C. No.	Name of Panchayat	Date of formation	Location Code/Units of 1961 Census constituting the Panchayat formed after 31st March 1960	Persons	Males	Females
1	2	3	4	5	6	7	8
			KANAI PANCHAYAT UNION—(concld.)				
33	63	Siruvalai (V) ...	1—2—60	63 Siruvalai	1,370	695	675
				62 S. Kunnathurthangal	117	58	59
34	107	Siruvakkur (P) ...	1—4—60	107 Siruvakkur	1,019	536	483
35	71	Soorapattu (V) ...	1—3- 60	71 Soorapattu	372	193	179
				70 Arumbuli	274	134	140
36	64	Semmedu (V) ...	1—2—60	64 Semmedu	730	363	367
37	34	Salavanur (V) ...	1—4—60	34 Salavanur	526	261	265
				33 Kannandal	92	50	42
38	11	Sangeethamangalam (P) ...	...	11 Sangeethamangalam	2,479	1,257	1,222
39	46	Thirukunnam (V) ...	1—2—60	46 Thirukkunam	1,005	508	497
40	164	Theli (V) ...	...	164 Thali	1,318	696	622
41	69	Veeramur (V) ...	1—3—60	69 Veeramur	1,385	689	696
42	44	Vengamur (V) ...	1—2—60	44 Vengamoor	1,028	525	503
43	99	Vengathur (V) ...	1—4—60	99 Vengandur	1,362	731	631
44	68	Vazhaipattu (V) ...	1—12—59	68 Valapattu	649	315	334
45	162	V. Kothamangalam ...	...	162 Kothamangalam	404	205	199
46	165	Venmaniyathur (P) ...	...	165 Venmaniyathur	1,080	548	532
47	36	Vellaiyampattu (V) ...	1—4—60	36 Vellayampattu	1,825	915	910
				Total	**75,478**	**37,939**	**37,539**
			KANDAMANGALAM PANCHAYAT UNION				
			City Panchayat—NIL				
			Village Panchayats				
1	141	Azhiyur (V) ...	1—11—60	141 Azhiyur	973	473	500
2	143	Pallineliyanur (V) ...	1—9—60	143 Pallineliyanur	861	437	424
3	139	Kandamangalam (V) ...	1—11—60	139 Kandamangalam	1,628	846	782

PANCHAYAT UNION

Sl. No.	L. C. No.	Name of Panchayat	Date of formation	Location Code/Units of 1961 Census constituting the Panchayat formed after 31-3-1960		Persons	Males	Females
1	2	3	4	5		6	7	8
			KANDAMANGALAM PANCHAYAT UNION—(contd.)					
4	140	Navamelmarudur (P) ...	...	140	Navamalmarudur	2,175	1,056	1,119
5	211	Krishnapuram (V) ...	15—9—60	211	Krishnapuram	1,680	836	844
				212	Perichambakkam	416	212	204
6	121	Kumalam (P) ...	...	121	Kumulam	1,831	941	890
7	203	Kongampattu (P) ...	...	203	Kongampattu	2,053	1,042	1,011
				204	Sakkampattu	278	152	126
8	127	Kodukkur (V) ...	1—11—60	127	Kodukkur	1,445	714	731
9	126	Sithalampattu (V) ...	...	126	Sithalampattu	913	468	445
10	144	Kothambakkam (V) ...	1—9—60	144	Kothampakkam	1,421	741	680
				145	Pallicheri	380	192	188
11	209	Kondur (V) ...	1—9—60	209	Kondur	948	490	458
12	136	Chinnababusamudram (V) ...	1—9—60	136	Chinnababusamudram	3,328	1,701	1,627
				135	Ammanankuppam	428	223	205
13	123	Seshanganur (V) ...	...	123	Seshanganur	1,274	657	617
				124	Kurampalayam	367	191	176
14	206	Sorappur (V) ...	15—9—60	206	Sorappur	1,258	628	630
15	125	Tirumangalam (V) ...	1—9—60	125	Thirumangalam	2,991	1,493	1,498
16	138	Navamalkappur (V) ...	15—6—60	138	Navamalkappair	911	453	458
17	129	V. Nerkunam (V) ...	1—11—60	129	V. Nerkunam	957	470	487
18	128	Mutrampattu (V) ...	1—11—60	128	Mutrampattu	851	447	404
19	132	Pakkiripalayam (V) ...	1—9—60	132	Pakkiripalayam	963	506	457
				130	Kalingamalai	308	160	148
20	137	Pallithennal (V) ...	15—6—60	137	Pallithennal	2,151	1,116	1,035
21	142	Pallapudupattu (V) ...	1—9—60	142	Pallipudupattu	1,544	784	760
22	210	Pakkam ...	...	210	Pakkam	2,785	1,395	1,390
23	134	Periyababusamudram (P) ...	...	134	Periyababusamudram	2,791	1,426	1,365
24	213	Melpathi Sornavur (V) ...	...	213	Melpathisoranavur	2,346	1,200	1,146

PANCHAYAT UNION

S. No.	L. C. No.	Name of Panchayat	Date of formation	Location Code/Units of 1961 Census constituting the Panchayat formed after 31-3-1960	Persons	Males	Females
1	2	3	4	5	6	7	8
				KANDAMANGALAM PANCHAYAT UNION—(concld.)			
25	214	Kazhunjikuppam (V) ...	1—2—60	214 Kalinjikuppam	1,884	915	969
26	205	Rambakkam (P) ...	...	205 Rambakkam	2,555	1,282	1,273
27	131	Vazhudavur (V) ...	1—6—60	131 Vazhudavur	2,287	1,165	1,122
28	133	Kalithirampattu (V) ...	1—6—60	133 Kalithirampattu	940	473	467
29	122	Vadamur (P) ...	...	122 Vadanur	1,667	809	858
30	207	Veeranam (V) ...	1—11—60	207 Veeranam	2,044	1,029	1,015
31	120	V. Mathur (V) ...	1—9—60	120 V. Muthur	2,156	1,116	1,040
32	208	Mittamandagapattu (P) ...	...	208 Mittamandagapattu	2,257	1,130	1,127
33	177	Arpisampalayam (P) ...	...	177 Arpisampalayam	2,677	1,364	1,313
34	178	Siruvandadu (P) ...	...	178 Siruvanthadu	1,681	811	870
35	179	Panjamadur (P) ...	...	179 Panchamadur	2,161	1,087	1,074
36	200	Mokshakulam (V) ...	1—5—60	200 Mokshakulam	1,486	776	710
37	201	Parasureddipalayam (P) ...	...	201 Parasureddipalayam	1,439	726	713
38	149	V. Budur (V) ...	15—9—60	149 V. Budhur	1,666	845	821
				148 Mahajankuppam	398	205	193
39	199	Poovarasanguppam (P) ...	...	199 Poovarasankuppam	2,068	1,040	1,028
40	198	Vadavambalam (P) ...	1—9—60	198 Vadavambalam	1,766	898	868
41	197	Kallipattu (V) ...	1—9—60	197 Kallipattu	638	326	312
42	180	V. Agaram ...	...	180 V. Agaram	3,733	1,907	1,826
43	146	Kongarayapalayam (V) ...	15—10—60	146 Gengarampalayam	2,226	1,123	1,103
				147 Mankuppam	533	268	265
				Total	80,517	40,745	39,772

PANCHAYAT UNION

Sl. No.	L. C. No.	Name of Panchayat	Date of formation	Location Code/Units of 1961 Census constituting the Panchayat formed after 31-3-1960	Persons	Males	Females
1	2	3	4	5	6	7	8
		KOLIYANUR PANCHAYAT UNION					
		City Panchayat					
1	176	Valavanur (P)	...	...	10,167	5,170	4,997
		Village Panchayats					
1	182	Anganur (P)	...	...	2,136	1,048	1,088
2	196	Arasamangalam (P)	...	...	2,249	1,145	1,104
3	183	Ariyalur (V)	...	...	850	441	409
4	98	Arasanguppam (P)	...	...	525	259	266
5	189	Athiyurthiruvatti (P)	...	...	1,085	568	517
6	114	Ayan Koilpattu (P)	...	...	2,369	1,202	1,167
7	112	Sozhampoondi (P)	...	...	1,432	728	704
8	192	Dalavanur (P)	...	...	769	386	383
9	150	Ilangadu (P)	...	...	1,521	761	760
10	156	Erumanthangal (P)	...	...	678	346	332
11	117	Kallapattu (P)	...	...	687	345	342
12	185	Kandamanadi (P)	...	...	1,173	609	564
13	186	Kandambakkam (P)	...	...	1,819	933	886
14	165	Kappur (P)	...	...	2,990	1,578	1,417
15	191	Kavanaipakkam (P)	...	...	1,255	629	626
16	184	Kolathur (P)	...	...	914	447	467
17	153	Kolianur (P)	...	...	3,051	1,563	1,488
18	169	Kondangi (P)	...	...	1,176	599	577

PANCHAYAT UNION

Sl. No.	L. C. No.	Name of Panchayat	Date of formation	Location Code/Units of 1961 Census constituting the Panchayat formed after 31-3-1960	Persons	Males	Females
1	2	3	4	5	6	7	8
			KOLIYANUR PANCHAYAT UNION—(contd.)				
19	174	Mazharayanur (P) ...	...	174 Mazhavarayanur	561	278	283
				173 Nannathampalayam	912	458	459
20	187	Maragathapuram (P) ...	...	...	1,938	970	968
21	118	Melpathi (P) ...	...	...	1,234	644	590
22	202	Mettupalayam (P) ...	...	...	1,194	599	595
23	160	Nannadu (P) ...	...	...	1,345	681	664
24	151	Naraiyur (P) ...	...	151 Naraiyur	2,200	1,106	1,094
25	152	Pananguppam (P) ...	...	152 Panankuppam	1,392	729	663
26	172	Panampattu (P) ...	...	...	2,661	1,367	1,294
27	188	Pidagam ...	...	...	2,127	1,084	1,043
28	181	Pillur (P) ...	...	...	2,077	1,076	1,001
29	116	Poyyapakkam (P) ...	...	...	1,797	906	891
30	171	Salamedu (P) ...	...	...	624	328	296
31	155	Salaigramam (P) ...	...	...	903	460	443
32	119	Sengadu (P) ...	...	...	1,544	743	801
33	175	Salayampalam (P) ...	...	...	4,353	2,182	2,171
34	195	Sendanur (P) ...	...	...	1,431	750	681
35	167	Sathibattu (P) ...	...	...	850	466	384
36	115	S. Kakuppam (P) ...	...	...	750	383	367
37	97	Shozlaganur (P) ...	...	...	1,017	514	503
38	194	Thenkuchipalayam (P) ...	...	...	637	329	308
39	96	Thennamadevi (P) ...	...	...	1,254	622	632

Sl. No.	L. C. No.	Name of Panchayat	Date of formation	Location Code/Units of 1961 Census constituting the Panchayat formed after 31-3-1960	Persons	Males	Females
1	2	3	4	5	6	7	8
			KOLIYANUR PANCHAYAT UNION—(concld.)				
40	193	Thirupachanur (P) ...	...	...	1,040	529	511
41	113	Thiruvamathur (P) ...	...	...	1,957	1,002	955
42	154	Thodandanur (P) ...	...	...	611	313	298
43	168	Thokkavadai (P) ...	...	...	727	374	353
44	170	Vazhudureddi (P) ...	...	...	2,240	1,129	1,111
45	190	Veliyambakkam (P) ...	...	...	604	292	312
46	158	Virattikuppam (P) ...	...	...	977	484	493
47	159	Aluthur (P) ...	...	...	655	329	326
				Total	**78,458**	**39,874**	**38,584**

VILLAGE

VILLUPURAM

Location Code Number	Name of Village/Panchayat			Area in Sq. Miles	Occupied Residential Houses: No. of Houses	No. of Households	Total No. of Persons Enumerated: Total	Males	Females
1	2			3	4	5	6	7	8
1	Se. Knnnathur (V)	...	P. R. Pw. Tk. Cs.	1·90	272	315	1,422	703	719
2	Thirunandipuram (V)	...	R. Pw. Cs.	1·06	141	160	782	366	416
3	Pidaripattu (V)	...	P. R. Pw. Tk. Cs.	1·69	182	193	912	454	458
4	Ennayiram (V)	...	P. M. R. Pw. Cs.	1·80	133	133	787	397	390
5	Esalam (V)	...	P. R. Pw.	1·39	314	346	1,661	829	832
6	Bramnadesam (V)	...	P. R. Pw. Cs.	1·48	145	181	888	442	446
7	Se. Kolapakkam (V)	...	P. R. Pw. Tk. Cs.	0·82	98	99	459	226	233
8	S. Budur (V)	...	P. R. Pw. Cs.	1·48	98	112	566	280	286
9	Nagar (V)	...	P. R. Pw.	0·60	160	160	762	396	366
10	Nangathur (P)	...	P. M. Mcw. R. Pw. Tk.	1·87	429	452	2,133	1,035	1,098
11	Sangeethamangalam (P)	...	M. R. Pw. Tk. Cs.	1·21	485	536	2,479	1,257	1,222
12	Muttathur (P)	...	P. M. R. Pw. Cs.	3·28	389	391	1,978	1,014	964
13	Arasalapuram (V)	...	R. Pw.	0·29	100	100	506	255	251
14	Nemur (V)	...	P. R. Pw. Cs.	1·00	162	198	909	463	446
15	Mandagapet (V)	...	P. R. Pw. Cs.	1·12	221	234	1,099	542	557
16	Nandivadi (V)	...	P. R. Pw. Cs.	1·35	152	161	754	376	378
17	Echankuppam (V)	...	P. R. Pw. Cs.	0·77	135	135	653	337	316
18	Thanpair (P)	...	P. M. Mcw. R. Pw. Tk.	3.87	632	755	3,409	1,734	1,675
19	S. Chinnathatchur (P)	...	P. R. Pw.	0·43	282	292	1,382	711	671
20	Kongarampoondi (V)	...	P. Pw. E.	1·33	118	137	592	280	312
21	V. Salai (V)	...	P. R. Pw.	2·26	196	214	988	498	490
22	Kottiampoondi (V)	...	P. Pw.	0·13	222	243	1,190	603	587
23	Vikkaravandi (P)	...	P. M. H. Rhc. Rly. R. Pt. Tel. S. Ei. Ea. E. Vh. Cs.	4·72	905	1,058	5,012	2,595	2,417
24	Melakondai (V)	...	P. Pw. E.	1·76	356	367	1,789	901	888
25	Asur (P)	...	P. R. Pw. Cs.	5·07	682	733	3,422	1,715	1,707
26	Vembi (V)	...	M. R. Pw. Cs.	1·38	264	288	1,312	662	650
27	Narasinganur (V)	...	P. R. Pw. Cs.	1·40	155	169	750	351	399
28	Vengayakuppam (V)	...	R. Pw.	0·13	29	29	136	73	63
29	Koralur (V)	...	Pw.	0·50	76	76	340	164	176
30	S. Melakaranai (P)	...	P. R. Pw.	0·52	405	467	2,138	1,072	1,066
31	Kalayanampoondi (V)	...	P. Mcw. R. Pw. Tk.	1·19	242	320	1,536	760	776
32	Perungalampoondi (V)	...	...	1·22	98	114	560	311	249
33	Kannandal (V)	...	R. Pw. Tk.	0·44	19	19	92	50	42
34	Salavanur (V)	...	P. R. Pw. Tk.	0·77	114	114	526	261	265
35	Panamalai (P)	...	P. R. Pw. Tk. Cs.	3·86	583	612	3,019	1,499	1,520
36	Vellayampattu (V)	...	P. R. Pw. Tk. Cs.	1·19	318	353	1,825	915	910

DIRECTORY

TALUK—(contd.)

Scheduled Castes		Scheduled Tribes		Literate and Educated Persons		Total Workers (A-I to A-IX)		A–I		A–II	
M	F	M	F	M	F	M	F	M	F	M	F
9	10	11	12	13	14	15	16	17	18	19	20
264	275	5	6	269	75	428	257	258	54	111	191
88	102	...	...	133	21	245	238	188	180	37	55
46	44	3	4	166	42	294	172	148	82	96	56
99	102	...	...	229	87	250	127	193	67	39	53
170	146	...	...	333	62	548	129	241	5	12	1
163	172	...	...	311	153	244	128	212	105	22	22
24	27	...	...	92	36	128	91	105	59	13	27
27	34	...	...	151	54	168	126	116	72	42	51
95	83	...	...	198	44	218	35	157	7	38	25
3	2	...	...	575	234	680	685	470	426	118	187
260	238	...	...	701	216	815	333	355	119	112	93
105	112	...	...	365	70	643	74	374	24	95	4
53	44	...	...	112	23	161	107	114	79	11	6
199	184	...	...	216	109	247	127	195	95	36	31
21	30	...	...	185	26	364	69	313	62	21	6
...	...	...	...	102	16	244	226	199	177	29	40
44	45	2	4	104	17	223	143	134	5	59	125
407	393	...	...	858	257	1,106	747	252	57	301	325
139	131	...	...	335	115	412	119	144	7	68	43
126	142	6	5	89	19	190	148	92	8	49	122
257	247	...	...	224	48	275	166	131	8	91	149
100	100	...	...	220	32	373	237	198	129	117	102
677	726	7	6	1,467	582	1,543	672	361	126	374	405
476	436	7	10	276	110	506	423	203	89	250	321
297	298	3	5	531	113	1,015	119	731	51	41	...
300	276	13	11	140	51	430	237	289	29	101	202
70	69	...	...	166	43	216	53	142	14	36	29
...	...	...	...	28	3	43	28	30	19	10	9
91	108	7	6	39	1	110	76	57	23	45	51
6	6	11	6	230	23	746	586	614	506	72	66
161	158	19	16	332	107	477	346	276	188	117	117
73	65	...	...	113	30	181	5	157	5	17	...
...	...	...	...	33	9	44	36	38	31	5	5
...	...	5	7	83	24	187	195	139	148	43	44
294	312	17	14	632	226	848	584	385	247	17	29
269	301	7	5	289	64	560	28	355	6	121	4

VILLAGE

VILLUPURAM

Location Code Number	Name of Village/Panchayat		A-III M	A-III F	A-IV M	A-IV F	A-V M	A-V F	A-VI M	A-VI F
1	2		21	22	23	24	25	26	27	28
1	Se. Kunnathur (V)	...	1	...	33	3	...	...	1	...
2	Thirunandipuram (V)	...	12	3	5	...	...	...	...	...
3	Pidaripattu (V)	...	1	...	32	28	...	...	1	...
4	Ennayiram (V)	...	...	...	5	...	...	...	...	...
5	Esalam (V)	...	12	2	106	29	...	...	...	...
6	Bramnadesam (V)	...	...	...	1	...	...	...	...	...
7	Se. Kolapakkam (V)	...	1	...	1	3	2	...	...	...
8	S. Budur (V)	...	...	...	...	...	...	...	...	...
9	Nagar (V)	...	...	...	14	...	...	...	...	...
10	Nangathur (P)	...	6	1	47	62	...	1	...	...
11	Sangeethamangalam (P)	...	13	...	226	85	7	...	4	1
12	Muttathur (P)	...	5	...	27	3	10	1	...	...
13	Arasalapuram (V)	...	8	...	1	...	...	...	...	...
14	Nemur (V)	...	3	...	4	...	...	...	...	...
15	Mandagapet (V)	...	1	...	14	...	...	...	...	...
16	Nandivadi (V)	...	3	...	2	3	...	...	...	...
17	Echankuppam (V)	...	7	2	9	1	1	...	1	...
18	Thanpair (P)	...	10	...	443	335	1	7	4	...
19	S. Chinnathatchur (P)	...	1	...	123	38	2	...	1	...
20	Kongarampoondi (V)	...	5	1	21	11	...	...	...	...
21	V. Salai (V)	...	8	...	15	4	3	...	3	...
22	Kottiampoondi (V)	...	1	...	21	1	4	...	...	...
23	Vikkaravandi (P)	...	36	4	133	35	82	21	20	...
24	Melakondai (V)	...	6	...	10	...	7	...	...	...
25	Asur (P)	...	5	1	22	6	...	...	1	...
26	Vembi (V)	...	3	...	21	3	...	...	...	...
27	Narasinganur (V)	...	3	...	8	2	...	...	...	...
28	Vengayakuppam (V)	...	...	...	...	...	1	...	...	...
29	Koralur (V)	...	...	...	1	...	...	...	...	...
30	S. Melakaranai (P)	...	2	...	13	4	...	...	...	...
31	Kalayanampoondi (V)	...	19	2	41	33	2	...	1	...
32	Perungalampoondi (V)	...	...	...	...	...	...	...	1	...
33	Kannandal (V)	...	...	...	...	...	...	...	...	...
34	Salavanur (V)	...	...	...	...	...	...	...	...	...
35	Panamalai (P)	...	4	1	224	217	14	1	4	1
36	Vellayampattu (V)	...	10	...	37	7	...	...	...	...

DIRECTORY

TALUK—(contd.)

A-VII		A-VIII		A-IX		B-X Non-workers		Name of the Panchayat in which it is now included with the date of inclusion with other components if any
M	F	M	F	M	F	M	F	
29	30	31	32	33	34	35	36	37
6	4	1	...	17	5	275	462	Se. Kunnathur (P)
...	...	...	...	3	...	121	178	Tirunandipuram (P) 15-9-60
2	2	2	...	12	4	160	286	Pidaripattu (P) 15-9-60
2	4	...	...	11	3	147	263	Ennayiram (P) 1-10-60
8	3	...	...	169	89	281	703	Esalam (P) 1-10-60
1	...	1	...	7	1	198	318	Bramnadesam (P) 1-10-60
...	...	1	...	5	2	98	142	Se. Kolapakkam (P) 15-10-60 merged with L.C. No. 8
1	...	...	...	9	3	112	160	S. Budur (P) 15-10-60 included in L.C. No. 7
1	1	...	...	8	2	178	331	Nagar (P) 15-9-60
8	1	1	...	30	7	355	413	...
31	5	2	...	65	30	442	889	... ...
21	6	1	...	110	36	371	890	...
1	2	...	...	26	20	94	144	Arasalapuram (P) 15-10-60 merged with L.C. No. 14
1	...	...	...	8	1	216	319	Nemur (P) 15-10-60 included in L.C. No. 13
5	...	...	...	10	1	178	488	Mandagapet (P) 1-10-60
2	2	...	...	9	4	132	152	Nandivadi (P) 15-9-60
4	7	...	...	8	3	114	173	Echankuppam (P) 1-10-60
46	...	...	...	49	23	628	928	...
10	...	...	...	63	31	299	552	...
3	2	...	...	20	4	90	164	Kongarampoondi (P) 1-10-60
3	1	1	...	20	4	223	324	V. Salai (P) 1-10-60
8	...	...	...	24	5	230	350	Kottiampoondi (P) 1-10-60
248	40	46	...	243	41	1,052	1,745	...
7	4	2	...	21	9	395	465	Melakondai (P) 1-10-60
17	7	1	...	197	54	700	1,588	...
7	3	...	...	9	...	232	413	Vembi (P) 1-10-60 included in L.C. No. 55
5	4	...	...	22	4	135	346	Narasinganur (P) 1-10-60
...	...	1	...	1	...	30	35	Vengayakuppam (P) 1-11-60 merged with L.C. No. 101
1	...	...	...	6	2	54	100	Koralur (P) 1-11-60 merged with L.C. No. 101
15	1	1	...	29	9	326	480	...
4	1	1	...	16	5	283	430	Kalayanampoondi (P) 1-4-60 included in L. C. No. 32
...	...	...	...	6	...	130	244	Perungalampooodi (P) 1-4-60 merged with L.C. No. 31
...	...	...	...	1	...	6	6	Kannandal (P) 1-4-60 merged with L.C. No. 34
...	...	...	...	5	3	74	70	Salavanur (P) 1-4-60 included in L.C. No. 33
27	4	8	...	165	84	651	936	...
8	2	2	...	27	9	355	882	Vellayampattu (P) 1-4-60

Location Code Number	Name of Village/Panchayat			Area in Sq. Miles	Occupied Residential Houses		Total No. of Persons Enumerated		
					No. of Houses	No. of Households	Total	Males	Females
1	2			3	4	5	6	7	8
37	Chennappanaickenpalayam (V)		P. R. Pw. Tk. Cs.	0·68	174	174	813	390	423
38	Karuvakshi (P)	...	P. R. Pw. Tk. Cs.	2·92	504	518	2,405	1,237	1,168
39	Nallapalayam (P)	...	M. R. Pw. Tk. Cs.	3·02	460	532	2,483	1,251	1,232
40	Kadayam (V)	...	P. R. Pw. Tk. Cs.	1·21	318	387	1,851	923	928
41	Odavanatham (V)	...	P. R. Pw. Tk.	1·20	153	186	939	477	462
42	Kulirsunai (V)	...	R. Pw.	1·28	27	28	207	104	103
43	Athiyurtherukkai (V)	...	P. H. R. Pw.	3·12	493	563	2,545	1,284	1,261
44	Vengamoor (V)	...	P. R. Pw.	1·19	199	217	1,028	525	503
45	Hanumanthapuram (P)	...	P. R. Pw.	1·93	197	235	1,161	560	601
46	Thirukkunam (V)	...	P. Mp. R. Pw.	1·11	181	193	1,005	508	497
47	Porur (V)	...	...	0·91	159	159	751	388	363
48	Vellaripattu (V)	...	P. R. Pw.	0·45	43	77	369	179	190
49	Sitheri (V)	...	...	0·55	96	117	574	277	297
50	Anniyur (P)	...	P. H. Hos. R. Pw. Tk. Cs.	3·04	555	121	2,944	1,507	1,437
51	Vijayankuppam (P)	...	...	0·70					UNIN
52	Elusempon (P)	...	P. R. Pw. Tk.	2·30	282	303	1,482	771	711
53	Kanjanur (V)	...	...	2·35	304	361	1,531	755	776
54	Veliyandal (V)	...	P. R. Pw. Cs.	0·43	106	106	524	248	276
55	Poondi (V)	...	Pw.	1·10	102	102	459	236	223
56	S. Olagalampoondi (V)	...	P. Pw.	0·23	167	212	973	497	476
57	Kottiyampoondi (V)	...	P. R. Pw.	1·13	233	251	1,210	632	578
58	Sathanur (V)	...	P. M. R. P.	3·20	404	404	1,915	1,002	913
59	Thumbur (V)	...	P. R. Cs.	2·52	269	323	1,513	761	752
60	Poongunam (V)	...	P. R. Pw.	0·29	37	44	217	107	110
61	Kundalapuliyur (V)	...	P. R. Pw. Cs.	2·61	184	208	971	478	493
62	S. Kunnathurthangal (V)	...	R. Pw. Tk.	0·04	28	29	117	58	59
63	Siruvalai (V)	...	P. R. Pw. Tk. Cs.	2·86	256	294	1,370	695	675
64	Semmedu (V)	...	P. R. Pw. Tk. Cs.	1·15	126	169	730	363	367
65	Kakkanur (P)	...	P. M. R. Pw. Tk. Cs.	2·55	280	351	1,789	898	891
66	Ariyalurthirukkai (P)	...	M. R. Pw. Tk. Cs.	2·15	515	530	2,732	1,341	1,391
67	Kedar (P)	...	P. M. R. Rly. Pw. Tk. Cs.	2·65	575	593	2,930	1,468	1,462
68	Valapattu (V)	...	P. R. Pw. Tk.	0·46	135	135	649	315	334
69	Veeramur (V)	...	P. M. R. Pw. Tk. Cs.	2·15	262	284	1,385	689	696
70	Arumbuli (V)	...	Pw.	0·74	54	54	274	134	140
71	Surapattu (V)	...	...	0·58	80	81	372	193	179
72	Adanur (P)	...	P. M. R. Pw. Tk. Cs.	3·14	498	529	2,629	1,319	1,310

DIRECTORY

TALUK—(contd.)

Scheduled Castes		Scheduled Tribes		Literate and Educated Persons		Total Workers (A-I to A-IX)		A-I		A-II	
M	F	M	F	M	F	M	F	M	F	M	F
9	10	11	12	13	14	15	16	17	18	19	20
...	...	...	...	138	45	293	280	200	171	12	10
98	111	27	17	387	79	787	442	566	343	159	63
231	220	66	49	352	64	749	282	424	112	270	168
115	123	20	14	263	25	600	137	336	42	191	82
204	179	...	...	138	14	319	270	236	189	76	80
68	61	18	22	8	1	73	62	38	1	10	59
276	246	7	5	366	65	856	361	645	62	77	257
117	116	22	9	230	64	357	150	267	118	56	19
121	125	...	...	190	47	347	210	254	47	61	161
124	118	...	...	116	27	288	129	169	...	103	126
21	17	1	1	121	14	256	112	164	26	58	64
...	...	...	...	42	4	111	51	104	47	...	3
75	71	...	...	41	3	156	134	80	60	63	74
284	272	...	...	558	127	994	670	567	453	243	169
HABITED											
65	70	3	2	357	35	515	464	349	276	143	174
243	243	52	52	222	72	480	281	200	91	149	161
108	109	6	6	63	33	149	80	97	33	43	43
4	2	6	5	97	50	157	63	130	9	11	48
91	90	...	...	49	10	325	256	261	198	45	51
5	7	...	...	111	5	386	234	180	4	168	220
490	408	8	10	318	70	606	95	381	20	59	11
200	191	...	...	210	29	457	137	340	48	48	59
...	...	...	...	36	8	67	14	58	5	6	5
208	229	35	34	105	27	309	54	271	21	11	21
...	...	...	...	1	...	49	46	33	26	14	19
165	183	11	9	196	35	530	471	485	427	4	19
154	160	...	...	114	20	254	86	189	47	59	38
105	126	...	...	376	129	522	221	363	78	106	133
186	200	...	...	414	119	803	661	610	470	124	137
310	309	6	4	581	144	899	235	378	50	245	71
55	55	...	...	133	12	202	18	129	5	18	...
...	...	...	...	301	40	472	99	309	8	82	20
35	35	3	3	49	6	85	33	50	7	11	6
80	74	...	...	51	9	118	6	63	...	43	6
135	148	...	...	510	122	812	23	607	13	137	7

Location Code Number	Name of Village/Panchayat		A–III M	A–III F	A–IV M	A–IV F	A–V M	A–V F	A–VI M	A–VI F
1	2		21	22	23	24	25	26	27	28
37	Chennappanaickenpalayam (V)	...	1	...	41	39	...	...	1	2
38	Karuvakshi (P)	...	6	4	20	6	...	...	1	3
39	Nallapalayam (P)	...	7	...	13	...	...	...	...	...
40	Kadayam (V)	...	7	1	33	5	2	...	9	1
41	Odayanatham (V)	...	...	...	6	1	...	...	...	...
42	Kulirsunai (V)	...	9	...	...	...	...	...	...	...
43	Athiyurtherukkai (V)	...	17	2	28	5	...	...	...	...
44	Vengamoor (V)	...	4	2	5	...	...	...	...	...
45	Hanumanthapuram (P)	...	5	...	3	...	1	...	8	...
46	Thirukkunam (V)	...	...	...	5	...	...	...	1	...
47	Porur (V)	...	2	3	13	8	...	...	...	...
48	Vellaripattu (V)	...	...	...	5	...	1	...	...	...
49	Sitheri (V)	...	...	...	8	...	...	...	...	...
50	Anniyur (P)	...	1	...	67	13	5	1	...	...
51	Vijayankuppam (V)	...								UNIN
52	Elusempon (P)	...	3	1	4	4	1	...	...	...
53	Kanjanur (V)	...	30	3	12	2	4	1	...	...
54	Veliyandal (V)	...	...	...	1	...	...	...	...	...
55	Poondi (V)	...	2	1	3	1	...	...	2	...
56	S. Olagalampoondi (V)	...	...	...	8	2	...	...	1	...
57	Kottiyampoondi (V)	...	1	...	10	...	...	...	1	1
58	Sathanur (V)	...	11	1	3	...	2	...	1	...
59	Thumbur (V)	...	4	3	19	4	...	...	2	...
60	Poongunam (V)	...	...	...	...	...	...	...	...	...
61	Kundalapuliyur (V)	...	4	1	3	2	1	1	...	1
62	S. Kunnathurthangal (V)	...	...	...	1	...	...	...	...	...
63	Siruvalai (V)	...	13	1	5	4	...	...	...	...
64	Semmedu (V)	...	...	...	...	...	...	...	...	...
65	Kakkanur (P)	...	7	3	8	1	...	...	...	...
66	Ariyalurthirukkai (P)	...	3	...	7	2	...	3	2	...
67	Kedar (P)	...	25	7	88	31	5	...	5	...
68	Valapattu (V)	...	3	...	39	6	...	...	...	...
69	Veeramur (V)	...	3	...	33	49	8	...	...	...
70	Arumbuli (V)	...	5	...	3	...	1	...	...	...
71	Surapattu (V)	...	2	...	...	...	2	...	...	...
72	Adanur (P)	...	2	...	5	...	...	...	7	...

DIRECTORY

TALUK—(contd.)

A-VII M	A-VII F	A-VIII M	A-VIII F	A-IX M	A-IX F	B-X Non-workers M	B-X Non-workers F	Name of the Panchayat in which it is now included with the date of inclusion with other components if any
29	30	31	32	33	34	35	36	37
...	2	...	...	38	56	97	143	Chinnappanaickenpalayam (P) 1-4-60
11	8	2	...	22	15	450	726	...
5	...	1	...	29	2	502	950	...
5	2	...	...	17	4	323	791	Kadayam (P) 1-4-60
1	...	...	...	...	...	158	192	Odayanatham (P) 1-2-60 included in L.C. No. 42
...	...	...	...	16	2	31	41	Kulirsunai (P) 1-2-60 merged with L. C. No. 41
5	3	...	...	84	32	428	900	Athiyurtherukkai (P)
2	3	1	...	22	8	168	353	Venkamoor (P) 1-2-60
3	1	...	...	12	1	213	391	—
2	1	1	...	7	2	220	368	Thirukkunam (P) 1-2-60
4	3	...	...	15	8	132	251	Porur (P) 1-2-60
...	1	...	...	1	...	68	139	Vellaripattu (P) 1-3-60 merged with L. C. No. 49
...	...	...	...	5	...	121	163	Sitheri (P) 1-3-60 included in L. C. No. 48
19	4	2	...	90	30	513	767	—
HABITED								Vijayankuppam (P) merged with L.C. No. 52
2	2	...	...	13	7	256	247	Elusempon (P) included in L.C. No. 51
19	8	2	...	64	15	275	495	Kanjanur (P)
...	...	...	...	8	4	99	196	Veliyandal (P) 15-9-60
4	2	...	...	5	2	79	160	Poondi (P) 1-10-60 merged with L. C. No. 26
4	3	...	...	6	2	172	220	S. Olagalampoondi (P) 15-9-60
6	1	...	...	20	8	246	344	Kottiampoondi (P) 1-10-60
4	...	1	...	144	63	396	818	Sathanur (P) 1-10-60
16	6	3	...	25	17	304	615	Thumbur (P) 1-9-60
...	1	...	...	3	3	40	96	Poongunam (P) 1-9-60 merged with L.C. No. 73
...	2	...	...	19	5	169	439	Kundalapuliyur (P) 1-9-60
1	1	—	—	...	...	9	13	S. Kunnathurthangal (P) 1-2-60 merged with L.C. No. 63
2	2	1	...	20	18	165	204	Siruvalai (P) 1-2-60 included in L.C. No. 62
3	...	...	...	3	1	109	281	Semmedu (P) 1-2-60
7	4	...	...	31	2	376	670	...
8	6	2	...	47	43	538	730	...
22	15	3	...	128	61	569	1,227	...
1	2	...	...	12	5	113	316	Valapattu (P) 1-12-59
14	6	...	...	23	16	217	597	Veeramur (P) 1-3-60
1	2	...	...	14	18	49	107	Arumbuli (P) 1-3-60 merged with L.C. No. 71
3	...	...	...	5	...	75	173	Surapattu (P) 1-3-60 included in L.C. No. 70
8	2	1	...	45	1	507	1,287	...

VILLAGE

VILLUPURAM

Location Code Number	Name of Village/Panchayat			Area in Sq. Miles	Occupied Residential Houses: No. of Houses	Occupied Residential Houses: No. of Households	Total No. of Persons Enumerated: Total	Total No. of Persons Enumerated: Males	Total No. of Persons Enumerated: Females
1	2			3	4	5	6	7	8
73	Kasakaranai (P)	...	P. R. Pw. Tk. Cs.	2·05	197	213	1,035	525	510
74	Orathur (P)	...	P. R. Pw. E. Cs.	2·61	369	411	2,019	1,009	1,010
75	Mundiyambakkam (P)	...	P. Rly. R. Pw. Ei. Ea. E. Cs.	1·00	288	314	1,424	681	743
76	Pappanapattu (P)	...	P. R. Pw.	1·64	293	311	1,699	843	856
77	Panayapuram (V)	...	P. R. Pw. Ei.	1·92	244	328	1,765	894	871
78	Panapakkam (V)	...	P. Pw. Ei.	0·97	148	148	736	370	366
79	Thoravi (V)	...	P. Mcw. R. Pw. Ei.E.	2·37	610	630	2,899	1,469	1,430
80	Vettukadu (P)	...	P. R. Pw.	1·10	203	220	1,026	531	495
81	Avadayarpattu (V)	...	P. R. Pw. Ea. E. Cs.	2·66	243	258	1,135	548	587
82	Reddikuppam (V).	...	P. R. Pw. Ea. E.	0·36	142	146	626	332	294
83	Pillayarkuppam (V)	...	R. Ea.	0·41	7	7	32	20	12
84	Kayathur (V)	...	P. Pw. Ea. E.	1·06	219	221	1,075	557	518
85	Radapuram (V)	...	P. R. Ei. Ea. Cs.	1·57	370	476	2,160	1,084	1,076
86	Nathuraipakkam (V)	...	M.	2·91	551	571	2,765	1,432	1,333
87	Moongilpattu (V)	...	P. M. R. Pw. Ea. E.	1·49	364	390	1,825	915	910
88	Thennevarayanpattu (V)	...	P. Pw.	0·54	128	147	793	412	381
89	Pagandai (V)	...	M.	1·15	278	326	1,519	804	715
90	Seyyathuvinnam (V)	...	P. R. Ei. Ea. Cs.	0·56	106	111	532	256	276
91	Vakkur (P)	...	P. Ea. Cs.	3·42	372	476	2,494	1,231	1,263
92	Siruvalikuppam (V)	...	...	0·85	213	226	1,106	585	521
93	Kappiyampuliyur (V)	...	P. R. Pw. Cs.	2·90	289	397	1,910	961	949
94	Vadakuchipalayam (V)	...	P. M. Cs.	1·93	210	210	1,072	552	520
95	Ayyuragaram (V)	...	P. M. R. Pw. Ea. Cs.	2·93	731	740	3,719	1,942	1,777
96	Thennamadevi (P)	...	P. R. Pw.	1·17	197	259	1,254	622	632
97	Sholaganur (P)	...	...	2·19	175	205	1,017	514	503
98	Asarankuppam (P)	...	P. Mcw. R. Pw.	0·19	113	114	525	259	266
99	Vengandur (V)	...	P. R. Pw.	2·58	268	298	1,362	731	631
100	Agaramsithamoor (V)	...	P. R. Pw.	1·23	171	215	990	491	499
101	Kangianoor (P)	...	P. R. Pw. Tk. Cs.	2·55	337	370	1,726	875	851
102	Palliandur (P)	...	P. R. Pw. Tk. Cs.	0·87	242	258	1,196	582	614
103	Kozhipattu (P)	...	...	1·13	217	247	1,093	554	539
104	Malligaipattu (V)	...	P. R. Pw. Tk. Cs.	0·02	140	198	901	446	455
105	Mambazhapattu (P)	...	...	3·05	546	627	2,937	1,451	1,486
106	Kalpattu (P)	...	P. M. L. R. Pw. Tk. Cs.	2·56	436	505	2,626	1,324	1,302
107	Siruvakkur (V)	...	P. R. Pw. Cs.	2·19	209	209	1,019	536	483
108	Karungalipattu (P)	...	P. R. Pw.	1·52	197	225	1,111	567	544

DIRECTORY

TALUK—(contd.)

Scheduled Castes		Scheduled Tribes		Literate and Educated Persons		Total Workers (A-I to A-IX)		A-I		A-II.	
M	F	M	F	M	F	M	F	M	F	M	F
9	10	11	12	13	14	15	16	17	18	19	20
200	202	...	...	167	29	379	88	299	6	64	82
482	469	...	...	221	69	539	321	259	144	200	160
208	234	...	...	349	132	412	190	162	22	127	148
231	237	3	7	222	49	505	282	249	74	160	177
190	171	...	...	364	140	566	181	182	10	314	160
...	...	...	...	125	28	227	140	127	3	88	132
522	530	...	...	425	84	914	568	449	182	305	348
117	130	...	...	174	13	339	226	146	28	126	173
378	389	...	...	321	171	329	170	129	9	190	157
146	133	12	10	126	32	193	34	78	2	94	26
14	7	5	4	...	...	12	7	...	...	12	7
144	129	13	13	169	31	344	83	253	19	59	60
324	331	14	16	407	90	612	257	156	39	229	177
384	357	...	...	402	122	846	50	549	33	95	4
227	225	...	...	325	74	583	266	417	56	95	198
102	109	...	...	168	67	279	130	131	46	125	71
262	224	...	...	300	78	497	112	321	59	108	45
87	99	...	...	121	26	162	126	68	18	67	91
197	199	...	...	375	71	770	579	396	22	327	520
125	144	...	...	191	21	340	152	155	11	120	78
520	528	1	3	263	74	633	325	371	108	151	169
54	44	...	...	114	20	310	181	188	18	108	156
259	240	...	...	673	117	1,150	211	609	58	96	68
214	215	...	...	173	33	404	19	359	14	13	5
268	259	...	...	167	19	317	19	241	8	66	10
2	1	...	...	105	18	169	59	137	4	27	53
138	118	24	25	182	30	461	221	236	50	187	159
178	183	...	...	262	114	303	211	232	161	50	46
304	298	2	2	238	75	577	218	351	44	135	147
217	227	...	...	163	17	214	63	151	30	2	1
206	215	...	...	167	13	368	251	267	183	3	6
7	8	...	...	216	35	286	241	219	7	51	216
430	458	...	...	510	162	851	200	432	57	187	99
173	167	...	...	626	168	811	96	433	11	137	64
247	222	...	...	219	62	344	122	183	5	23	76
301	273	...	...	335	126	340	215	130	10	187	197

Location Code Number	Name of Village/Panchayat		A-III M	A-III F	A-IV M	A-IV F	A-V M	A-V F	A-VI M	A-VI F
1	2		21	22	23	24	25	26	27	28
73	Kasakaranai (P)	...	1	...	4	...	...	...	...	...
74	Orathur (P)	...	1	...	24	3	1	...	1	...
75	Mundiyambakkam (P)	...	...	...	26	3	4	...	...	...
76	Pappanapattu (P)	...	5	2	18	11	...	1	21	...
77	Panayapuram (V)	...	8	...	13	2	4	...	3	...
78	Panapakkam (V)	...	...	...	3	...	1	...	...	...
79	Thoravi (V)	...	14	...	27	...	8	...	5	...
80	Vettukadu (P)	...	1	...	22	9	1	...	1	...
81	Avadayarpattu (V)	...	...	...	1	...	...	...	...	...
82	Reddikuppam (V)	...	...	...	...	...	...	...	...	...
83	Pillayarkuppam (V)	...	...	...	...	...	...	...	...	...
84	Kayathur (V)	...	...	...	7	3	...	...	...	...
85	Radapuram (V)	...	30	2	62	2	6	...	3	...
86	Nathuraipakkam (V)	...	4	...	22	...	...	...	...	...
87	Moongilpattu (V)	...	3	...	37	5	3	1	1	...
88	Thennevarayanpattu (V)	...	...	...	9	3	...	...	...	...
89	Pagandai (V)	...	4	2	17	...	2	...	...	...
90	Seyyathuvinnam (V)	...	10	3	...	...	...	...	...	...
91	Vakkur (P)	...	8	...	3	...	...	...	...	...
92	Siruvalikuppam (V)	...	3	...	2	1	1	4	6	...
93	Kappiyampuliyur (V)	...	29	30	10	...	...	...	1	...
94	Vadakuchipalayam (V)	...	...	...	...	...	...	...	...	...
95	Ayyuragaram (V)	...	10	2	9	...	2	...	3	...
96	Thennamadevi (P)	...	4	...	3	...	...	...	19	...
97	Sholaganur (P)	...	4	...	3	...	...	...	...	...
98	Asarankuppam (P)	...	...	...	2	1	1	...	...	...
99	Vengandur (V)	...	...	...	19	6	...	...	1	...
100	Agaramsithamoor (V)	...	...	...	4	...	...	...	1	...
101	Kangianoor (P)	...	25	5	27	7	...	...	...	...
102	Palliandur (P)	...	...	...	4	2	...	...	...	...
103	Kozhipattu (P)	...	1	...	12	...	...	...	1	...
104	Malligaipattu (V)	...	...	...	5	...	...	...	...	...
105	Mambazhapattu (P)	...	75	6	18	2	4	2	10	...
106	Kalpattu (P)	...	7	...	19	...	3	...	1	...
107	Siruvakkur (V)	...	40	...	3	...	...	1	1	...
108	Karungalipattu (P)	...	1	...	8	...	...	...	...	...

DIRECTORY

TALUK—(contd.)

A-VII		A-VIII		A-IX		B-X Non-workers		Name of the Panchayat in which it is now included with the date of inclusion with other components if any
M	F	M	F	M	F	M	F	
29	30	31	32	33	34	35	36	37
5	...	...	...	6	...	146	422	Kasakaranai (P) included in L.C. No. 60
15	3	6	...	32	11	470	689	...
14	11	28	...	51	6	269	553	...
29	5	2	...	21	12	338	574	...
9	3	3	...	30	6	328	690	Panayapuram (P) 1-10-60
...	1	...	...	8	4	143	226	Panapakkam (P) 1-10-60
22	11	1	...	83	27	555	862	Thoravi (P) 1-10-60
4	12	1	...	37	4	192	269	...
1	1	...	...	8	3	219	417	Avadayarpattu (P) 1-10-60
3	1	...	...	18	5	139	260	Reddikuppam (P) 1-10-60 included in L. C. No. 83
...	...	...	...	...	...	8	5	Pillayarkuppam (P) 1-10-60 merged with L.C. No. 82
3	...	...	...	22	1	213	435	Kayathur (P) 1-10-60
41	13	5	...	80	24	472	819	Radhapuram (P) 1-10-60
4	3	5	...	167	10	586	1,283	Nathuraipakkam (P) 1-10-60
11	3	...	...	16	3	332	644	Moongilpattu (P) 1-10-60
...	5	...	...	14	5	133	251	Thennevarayanpattu (P) 1-11-60 included in L.C No. 90
26	6	...	...	19	...	307	603	Pagandai (P) 1-10-60
10	3	...	...	7	11	94	150	Seyyathuvinnam (P) 1-11-60 merged with L. C. No. 88
5	...	1	...	30	37	461	684	...
5	...	2	...	46	58	245	369	Siruvalikuppam (P) 1-10-60
4	4	1	...	60	14	328	624	Kappiyampuliyur (P) 1-10-60
2	1	...	...	12	6	242	339	Vadakuchipalayam (P) 1-10-60
16	1	2	...	403	82	792	1,566	Ayyuragaram (P) 1-10-60
...	...	...	...	6	...	218	613	...
1	...	...	...	2	1	197	484	...
...	...	...	...	2	1	90	207	...
2	1	...	...	16	5	270	410	Vengandur (P) 1-4-60
4	...	...	...	12	4	188	288	Agaramsithamoor (P) 1-1-60
16	...	1	...	22	15	298	633	Kangianoor (P) included in L.C. Nos. 28 and 29
16	1	...	...	41	29	368	551	...
4	3	...	...	80	59	186	288	...
1	16	1	...	9	2	160	214	Malligaipattu (P) 1-11-60
43	16	9	...	73	18	600	1,286	...
10	19	2	...	199	2	513	1,206	... ...
6	3	5	...	83	37	192	361	Siruvakkur (P) 1-4-60
...	1	...	...	14	7	227	329	...

Location Code Number	Name of Village/Panchayat			Area in Sq. Miles	Occupied Residential Houses: No. of Houses	Occupied Residential Houses: No. of Households	Total No. of Persons Enumerated: Total	Males	Females
1	2			3	4	5	6	7	8
109	Kanai (P)	...	P. Mcw. R. Pw.	1·89	438	438	1,878	955	923
110	Kuppam (V)	...	P. R. Pw. Tk. Cs.	1·72	111	111	501	248	253
111	Ariyur (V)	...	P. R. Pw.	2·19	349	361	1,570	796	774
112	Sholampoondi (P)	...	P. Mcw. R. Pw.	0·87	321	321	1,432	728	704
113	Thiruvamathur (P)	...	P. R. Pw.	2·32	373	414	1,957	1,002	955
114	Ayankoilpattu (P)	...	P. R. Pw. Riv. Ea.	1·52	441	487	2,369	1,202	1,167
115	S. Kakuppam (P)	...	P. R. Pw.	0·23	173	173	750	383	367
116	Poyyapakkam (P)	...	...	1·21	330	356	1,797	906	891
117	Kallapattu (P)	...	...	1·03	131	160	687	345	342
118	Melpathi (P)	...	...	1·55	240	271	1,234	644	590
119	Sengadu (P)	...	...	2·07	334	334	1,544	743	801
120	V. Muthur (V)	...	...	1·98	389	436	2,156	1,116	1,040
121	Kumulam (P)	...	P. R. Pw. Ea.	0·66	366	366	1,831	941	890
122	Vadanur (P)	...	M. D. R. Pw. Ea.	2·38	323	352	1,667	809	858
123	Seshanganur (V)	...	P. M. R. Pw. Ea.	0·99	270	283	1,274	657	617
124	Kurampalayam (V)	...	P. R. Pw. Ea.	0·63	61	73	367	191	176
125	Thirumangalam (V)	...	P. R. Pw. Ea.	2·02	571	622	2,991	1,493	1,498
126	Sithalampattu (V)	...	P. M. H. Rhc. R. Pw. Ea.	0·58	144	173	913	468	445
127	Kodukkur (V)	...	P. H. L. Mcw. Rly. R.Pw. Ea. Tk. Vh. Cs.	1·21	323	326	1,445	714	731
128	Mutrampattu (V)	...	P. M. P. Mcw. R. Pw. Tk. Ea. Cs.	1·37	169	170	851	447	404
129	V. Nerkunam (V)	...	P. R. Pw. Ea.	1·16	180	228	957	470	487
130	Kalingamalai (V)	...	P. R. Pw. Ea.	0·66	53	62	308	160	148
131	Vazhudavur (V)	...	M. H. R. Pw. Ea.	2·11	432	471	2,287	1,165	1,122
132	Pakkiripalayam (V)	...	R. Pw. Ea.	0·74	198	201	963	506	457
133	Kalithirampattu (V)	...	R. Pw. Ea.	0·59	173	188	940	473	467
134	Periababusamudram (P)	...	P. M. D. R. Pw. Ea. E.	3·24	565	609	2,791	1,426	1,365
135	Ammanankuppam (V)	...	P. R. Pw. Ea.	0·86	107	107	428	223	205
136	Chinnababusamudram (V)	...	P. R. Pw. Ea.	3·02	609	669	3,328	1,701	1,627
137	Pallithennal (V)	...	P. M. R. Pw. Ea.	1·73	435	469	2,151	1,116	1,035
138	Navammalkappair (V)	...	P. R. Pw. Ea. E.	1·43	192	196	911	453	458
139	Kandamangalam (V)	...	P. M. Hos. Mcw. Rly. R. Pw. Ea.	1·12	278	358	1,628	846	782
140	Navamalmarudur (P)	...	P. R. Pw. Ea.	1·64	377	454	2,175	1,056	1,119
141	Azhiyur (V)	...	P. Rly. R. Pw. Ea.	1·54	151	203	973	473	500
142	Pallipudupattu (V)	...	P. R. Pw. Ea.	2·27	317	343	1,544	784	760
143	Pallineliyanur (V)	...	...	0·77	164	164	861	437	424

DIRECTORY

TALUK—(contd.)

Scheduled Castes		Scheduled Tribes		Literate and Educated Persons		Total Workers (A-I to A-IX)		A-I		A-II	
M	F	M	F	M	F	M	F	M	F	M	F
9	10	11	12	13	14	15	16	17	18	19	20
172	148	5	3	418	103	622	295	276	25	240	243
174	168	1	3	52	24	184	85	80	7	87	67
218	211	1	...	241	27	475	74	330	46	117	21
165	169	...	...	266	117	409	159	194	3	168	135
254	220	...	...	361	88	603	317	233	5	171	248
131	109	...	...	254	17	721	585	402	314	218	257
...	...	2	3	132	14	238	172	87	48	116	113
286	322	...	...	190	60	627	495	239	155	346	331
152	155	...	...	114	20	219	75	143	6	...	1
215	210	...	...	153	15	387	35	301	17	65	17
138	158	3	3	416	151	444	99	367	71	48	25
285	250	...	...	452	110	705	152	431	47	222	100
64	56	...	...	327	90	549	13	204	3	277	10
166	174	1	1	374	161	474	250	240	82	34	37
110	83	...	...	203	54	382	104	154	27	129	49
33	30	...	...	30	6	125	27	69	16	53	11
259	239	...	...	443	155	980	605	492	195	375	392
229	221	...	...	66	20	296	23	45	2	220	18
403	420	12	18	240	52	449	53	88	2	291	46
253	223	...	...	88	11	253	152	186	106	33	42
322	346	...	...	131	24	308	152	73	8	216	139
...	...	...	...	94	7	105	26	84	13	15	10
335	312	...	...	468	147	697	290	316	94	214	150
7	7	...	...	235	51	301	41	228	11	47	11
76	64	...	...	159	35	299	100	168	18	107	77
328	351	8	7	439	78	881	356	435	73	164	240
...	...	...	...	106	11	127	15	102	9	...	...
75	64	...	...	523	105	970	247	505	14	230	182
246	231	...	...	383	72	703	351	257	16	269	320
87	92	...	...	117	28	265	110	59	7	49	9
142	136	2	1	424	147	485	106	135	...	17	...
591	609	...	...	87	22	694	552	213	176	428	350
165	165	...	...	96	1	282	232	163	123	88	99
264	272	...	...	258	56	474	181	217	47	154	62
310	301	...	...	86	28	280	181	74	31	71	37

Location Code Number	Name of Village/Panchayat		A–III M	A–III F	A–IV M	A–IV F	A–V M	A–V F	A–VI M	A–VI F
1	2		21	22	23	24	25	26	27	28
109	Kanai (P)	...	7	1	24	2	1	...	...	...
110	Kuppam (V)	...	1	2	3	1	2	...	...	...
111	Ariyur (V)	...	...	...	7	...	...	...	...	...
112	Sholampoondi (P)	...	...	...	20	4	...	...	4	...
113	Thiruvamathur (P)	...	12	...	51	3	16	6	13	...
114	Ayankoilpattu (P)	...	...	...	31	2	10	...	20	...
115	S. Kakuppam (P)	...	4	1	10	1	2	1	1	...
116	P.yyapakkam (P)	...	6	1	11	2	...	...	3	...
117	Kallapattu (P)	...	...	...	...	...	...	...	2	...
118	Melpathi (P)	...	...	...	3	...	...	...	1	...
119	Sengadu (P)	...	...	...	3	...	...	...	...	...
120	V. Muthur (V)	...	...	...	16	...	...	...	4	...
121	Kumulam (P)	...	...	...	20	...	...	...	15	...
122	Vadanur (P)	...	16	1	18	3	...	...	4	...
123	Seshanganur (V)	...	12	...	28	1	1	...	2	...
124	Kurampalayam (V)	...	1	...	1	...	...	...	...	...
125	Thirumangalam (V)	...	5	...	28	7	13	...	7	...
126	Sithalampattu (V)	...	2	...	5	...	4	...	4	...
127	Kodukkur (V)	...	...	...	30	...	2	...	...	...
128	Mutrampattu (V)	...	...	...	10	1	1	1	...	...
129	V. Nerkunam (V)	...	1	...	5	...	...	...	...	...
130	Kalingamalai (V)	...	...	...	...	...	...	...	...	...
131	Vazhudavur (V)	...	23	...	20	5	9	...	5	...
132	Pakkiripalayam (V)	...	4	4	1	1	...	...	...	...
133	Kalithirampattu (V)	...	...	...	3	...	...	...	...	...
134	Periababusamudram (P)	...	68	10	24	2	4	...	3	...
135	Ammanankuppam (V)	...	...	...	...	...	...	...	...	...
136	Chinnababusamudram (V)	...	12	1	37	8	35	3	21	...
137	Pallithennal (V)	...	4	2	27	1	5	3	4	...
138	Navammalkappair (V)	...	1	...	20	2	1	...	...	...
139	Kandamangalam (V)	...	8	...	4	...	67	2	7	...
140	Navamalmarudur (P)	...	1	1	18	...	4	4	...	...
141	Azhiyur (V)	...	...	...	13	2	4	3	...	...
142	Pallipudupattu (V)	...	15	1	18	11	...	...	...	...
143	Pallineliyanur (V)	...	5	1	5	3	...	...	9	...

DIRECTORY

TALUK—(contd.)

A-VII		A-VIII		A-IX		B-X Non-workers		Name of the Panchayat in which it is now included with the date of inclusion with other components if any
M	F	M	F	M	F	M	F	
29	30	31	32	33	34	35	36	37
15	9	3	...	56	15	333	628	...
...	1	...	...	11	7	64	168	Kuppam (P) 1-5-60
4	2	1	...	16	5	321	700	Ariyur (P) 1-2-60
4	10	...	...	19	7	319	545	...
22	32	6	...	79	23	399	638	...
6	...	8	...	26	12	481	582	...
3	1	5	...	10	7	145	195	...
4	3	1	...	17	3	279	396	...
...	...	...	...	74	68	126	267	...
2	...	...	...	15	1	257	555	...
1	...	...	...	25	3	299	702	...
3	...	1	...	28	5	411	888	V. Muthur (P) 1-9-60
10	...	...	...	23	...	392	877	...
15	...	7	3	140	124	335	608	...
8	3	...	...	48	24	275	513	Seshanganur (P) included in L.C. No. 124
1	...	...	...	...	...	66	149	Kurampalayam (P) merged with L.C. No. 123
20	4	2	...	38	7	513	893	Thirumangalam(P) 1-9-60
3	2	...	...	13	1	172	422	Sithalampattu (P)
4	4	...	...	34	1	265	678	Kodukkur (P) 1-11-60
3	1	2	...	18	1	194	252	Mutrampattu (P) 1-11-60
1	...	...	...	12	5	162	335	V. Nerkunam(P) 1-11-60
2	1	...	...	4	2	55	122	Kalingamalai (P) 1-9-60 merged with L.C. No. 132
25	16	4	...	81	25	468	832	Vazhudavur (P) 1-6-60
2	1	2	...	17	13	205	416	Pakkiripalayam (P) 1-9-60 included in L.C. No. 130
7	1	...	...	14	4	174	367	Kalithirampattu (P) 1-6-60
15	10	11	...	157	21	545	1,009	...
...	1	...	...	25	5	96	190	Ammankuppam (P) 1-9-60 merged with L.C. No. 136
14	2	17	...	99	37	731	1,380	Chinnababusamudram (P) 1-9-60 included in L.C. No. 135
4	2	...	...	133	7	413	684	Pallithennal (P) 15-6-60
6	...	2	...	127	92	188	348	Navamalkappair (P) 15-6-60
33	8	15	...	199	96	361	676	Kandamangalam (P) 1-11-60
11	5	...	...	19	16	362	567	...
2	3	...	...	12	2	191	268	Azhiyur (P) 1-11-60
4	3	1	...	65	57	310	579	Pallipudupatti (P) 1-9-60
4	4	2	...	110	105	157	243	Pallineliyanur (P) 1-9-60

VILLAGE

VILLUPURAM

Location Code Number	Name of Village/Panchayat			Area in Sq. Miles	Occupied Residential Houses: No. of Houses	Occupied Residential Houses: No. of Households	Total No. of Persons Enumerated: Total	Males	Females
1	2			3	4	5	6	7	8
144	Kothampakkam (V)	...	M. Rly. R. Pw. Ea.	0·11	332	332	1,421	741	680
145	Pallicheri (V)	...	P. R. Pw.	0·32	78	78	380	192	188
146	Gengarampalayam (V)	...	P. R. Pw.	2·47	445	445	2,226	1,123	1,103
147	Mankuppam (V)	...	...	0·22	91	110	533	268	265
148	Mahajankuppam (V)	...	...	0·48	79	90	398	205	193
149	V. Budhur (V)	...	P. R. Pw.	2·38	321	330	1,666	845	821
150	Elangadu (P)	...	P. R. Pw.	1·02	319	327	1,521	761	760
151	Naraiyur (P)	...	P. R. Pw.	1·11	362	415	2,200	1,106	1,094
152	Panankuppam (P)	...	P. R. Pw.	0·43	295	295	1,392	729	663
153	Kolianur (P)	...	P. R. Pw.	1·68	592	635	3,051	1,563	1,488
154	Thodandanur (P)	...	R. Pw.	0·48	116	116	611	313	298
155	Salaigramam (P)	...	P. R. Pw. Tk. Cs.	0·60	184	190	903	460	443
156	Erumananthangal (P)	...	P. R. Pw.	0·22	134	139	678	346	332
158	Virattikuppam (P)	...	P. R. Pw. Ea.	0·67	179	199	977	484	493
159	Alathur (P)	...	P. R. Pw. Ea.	0·73	117	131	655	329	326
160	Nannadur (P)	...	P. M. R.	0·74	265	290	1,345	681	664
161	Perumbakkam (P)	...	P. L. R. Pw. Tk. Cs.	2·39	316	415	1,933	950	983
162	Kothamangalam (P)	...	P. R. Pw.	0·42	86	90	404	205	199
163	Konur (V)	...	P. H. Mcw. R. Pw. Tk. Cs.	1·08	265	330	1,515	733	782
164	Thali (P)	...	M. R. Pw.	1·42	250	273	1,318	696	622
165	Venmaniyathur (P)	...	P. R. Pw. Tk. Cs.	0·91	210	235	1,080	548	532
166	Kappur (P)	...	P. R. Pw.	2·67	505	587	2,990	1,573	1,417
167	Sathipattu (P)	...	P. R. Pw.	0·31	164	177	850	466	384
168	Thokkavadi (P)	...	P. D. R. Pw.	0·22	152	156	727	374	353
169	Kodangi (P)	...	P. R. Pw. Ea.	1·14	237	263	1,176	599	577
170	Vahudureddy (P)	...	P. R. Pw.	2·29	463	463	2,240	1,129	1,111
171	Salamedu (P)	...	P. R.	1·75	138	153	624	328	296
172	Panampattu (P)	...	P. R. Pw.	3·53	489	568	2,661	1,367	1,294
173	Nannathampalayam (P)	...	R. Pw.	...	173	190	912	453	459
174	Mazhavarayanur (P)	...	...	0·35	106	114	561	278	283
175	Salayampalayam (P)	...	P. H. R. Pw.	3·95	804	862	4,353	2,182	2,171
177	Arpisampalayam (P)	...	P. R. Pw.	2·96	508	543	2,677	1,364	1,313
178	Siruvanthadu (P)	...	P. M. Hos. R. Pw.	1·51	336	339	1,681	811	870
179	Panchamadur (P)	...	P. R. Pw.	2·22	471	476	2,161	1,087	1,074
180	V. Agaram (P)	...	P. M. L. R. S. Pw. Cs.	2·37	709	714	3,733	1,907	1,826
181	Pillur (P)	...	P. R. Pw.	1·40	418	423	2,077	1,076	1,001

DIRECTORY

TALUK—(contd.)

Scheduled Castes		Scheduled Tribes		Literate and Educated Persons		Total Workers (A-I to A-IX)		A–I		A–II	
M	F	M	F	M	F	M	F	M	F	M	F
9	10	11	12	13	14	15	16	17	18	19	20
515	446	...	...	173	63	419	292	174	106	38	34
...	...	...	...	65	5	124	116	116	110	3	2
546	550	...	...	403	98	646	461	195	26	113	187
96	91	...	...	88	17	163	76	83	10	66	64
...	...	...	...	54	13	129	109	58	9	32	86
348	348	...	...	237	23	535	318	254	41	249	271
184	184	...	...	233	55	491	36	240	12	108	13
259	253	...	...	246	53	605	112	186	29	278	35
219	188	...	...	265	54	407	279	161	31	53	77
349	314	...	...	809	244	938	345	238	37	420	274
...	...	...	...	164	37	212	151	122	82	64	69
...	...	...	...	133	8	274	190	167	120	62	61
...	...	...	...	200	41	205	80	68	5	35	51
65	65	...	...	157	61	305	11	184	2	108	9
13	18	...	...	74	11	189	19	140	6	45	13
376	380	...	...	233	126	398	143	138	...	213	140
271	256	...	...	287	130	648	477	349	51	230	404
110	114	...	...	79	20	130	26	59	...	45	18
265	290	...	...	237	74	447	210	293	100	109	101
19	18	...	...	300	102	405	261	193	26	174	232
155	154	11	12	99	18	314	24	191	6	62	11
596	547	...	...	452	93	930	417	493	20	259	352
317	211	3	5	129	16	294	179	173	75	98	94
211	203	...	...	130	27	232	137	104	51	68	62
288	276	...	...	174	37	369	134	196	1	147	129
471	417	...	...	478	123	730	481	273	118	313	315
...	...	...	...	127	59	241	227	240	226	1	1
445	410	...	...	390	139	818	387	278	64	407	310
170	174	...	...	106	9	274	253	65	20	166	224
98	99	...	...	120	35	159	102	66	36	75	65
701	662	...	...	910	296	1,312	499	471	149	762	338
506	518	...	...	493	167	905	392	326	17	510	366
315	311	...	...	266	108	500	271	123	9	192	200
325	332	...	...	475	122	627	456	124	39	405	401
504	484	...	...	431	96	1,096	816	655	458	305	298
324	336	...	...	389	104	676	352	312	113	266	219

VILLAGE

VILLUPURAM

Location Code Number	Name of Village/Panchayat		A–III M	A–III F	A–IV M	A–IV F	A–V M	A–V F	A–VI M	A–VI F
1	2		21	22	23	24	25	26	27	28
144	Kothampakkam (V)	...	3	...	9	...	14	...	4	...
145	Pallicheri (V)	...	...	...	...	...	...	...	...	...
146	Gengarampalayam (V)	...	55	7	17	10	9	2	10	...
147	Mankuppam (V)	...	...	...	3	...	2	...	...	...
148	Mahajankuppam (V)	...	8	1	10	6	2	1	1	...
149	V. Budhur (V)	...	2	1	11	...	...	...	...	...
150	Elangadu (P)	...	4	...	9	...	...	2	1	...
151	Naraiyur (P)	...	...	...	16	1	4	...	...	...
152	Panankuppam (P)	...	...	...	36	8	10	...	1	...
153	Kolianur (P)	...	...	...	62	6	7	2	21	...
154	Thodandanur (P)	...	...	...	...	...	...	...	8	...
155	Salaigramam (P)	...	2	...	17	3	2	...	...	...
156	Erumananthangal (P)	...	...	...	18	...	6	...	2	...
158	Virattikuppam (P)	...	...	...	1	...	1	...	...	...
159	Alathur (P)	...	...	...	1	...	...	...	...	...
160	Nannadur (P)	...	1	...	13	...	5	...	...	...
161	Perumbakkam (P)	...	...	...	16	3	2	...	2	...
162	Kothamangalam (P)	...	3	...	9	2	...	3	6	...
163	Konur (V)	...	11	...	14	...	...	...	...	...
164	Thali (P)	...	1	...	9	3	...	...	...	...
165	Venmaniyathur (P)	...	23	1	7	...	...	1	1	...
166	Kappur (P)	...	47	5	13	9	...	2	1	...
167	Sathipattu (P)	...	...	...	7	1	...	...	2	...
168	Thokkavadi (P)	...	1	...	2	...	5	...	6	...
169	Kodangi (P)	...	...	...	9	...	1	...	1	...
170	Vahudureddy (P)	...	17	3	19	11	6	...	26	...
171	Salamedu (P)	...	...	...	...	...	...	...	...	...
172	Panampattu (P)	...	9	6	17	3	30	...	12	...
173	Nannathampalayam (P)	...	5	1	25	1	...	5	1	...
174	Mazhavarayanur (P)	...	2	...	2	...	...	...	...	...
175	Salayampalayam (P)	...	9	...	16	1	1	...	1	...
177	Arpisampalayam (P)	...	6	...	9	...	12	...	4	...
178	Siruvanthadu (P)	...	12	...	39	6	3	...	...	...
179	Panchamadur (P)	...	5	...	26	...	2	...	4	...
180	V. Agaram (P)	...	...	...	13	2	...	...	2	...
181	Pillur (P)	...	20	4	14	2	3	...	6	...

DIRECTORY

TALUK—(contd.)

A-VII		A-VIII		A-IX		B-X Non-workers		Name of the Panchayat in which it is now included with the date of inclusion with other components if any
M	F	M	F	M	F	M	F	
29	30	31	32	33	34	35	36	37
12	1	8	...	157	151	322	388	Kothampakkam (P) 1-9-60 included in L.C. No. 145
...	...	...	...	5	4	68	72	Pallicheri (P) 1-9-60 merged with L.C. No. 144
11	14	5	...	231	215	477	642	Gengarampalayam (P) 15-10-60 included in L.C. No. 147
4	2	...	...	5	...	105	189	Mankuppam (P) 15-10-60 merged with L.C. No. 146
1	1	...	...	17	5	76	84	Mahajankuppam (P) 15-9-60 merged with L.C. No. 149
3	2	...	...	16	3	310	503	V. Budhur (P) 15-9-60 included in L.C. No. 148
1	...	...	...	128	9	270	724	...
1	...	1	...	19	47	501	982	...
14	13	1	...	131	150	322	384	...
86	6	5	...	99	20	625	1,143	...
1	...	9	...	8	...	101	147	...
6	3	1	...	17	3	186	253	...
18	1	17	...	41	23	141	252	...
2	...	...	...	9	...	179	482	...
...	...	...	...	3	...	140	307	...
3	3	1	...	24	...	283	521	...
7	4	7	...	35	15	302	506	...
1	1	1	...	6	2	75	173	...
5	2	...	...	15	7	286	572	Konur (P) 1-4-60
2	...	...	...	26	...	291	361	...
2	1	...	...	28	4	234	508	...
26	8	4	...	87	21	643	1,000	...
3	3	...	...	11	6	172	205	...
20	21	11	...	15	3	142	216	...
...	3	...	...	15	1	230	443	...
31	15	6	1	39	18	399	630	...
...	...	...	...	...	...	87	69	...
12	3	8	...	45	1	549	907	...
4	...	...	...	8	2	179	206	Nannathampalayam (P) merged with L.C. No. 174
3	...	1	...	10	1	119	181	Mazhavarayanur (P) included in L.C. No. 173
7	2	4	...	41	9	870	1,672	...
6	2	2	...	30	7	459	921	...
24	6	5	...	102	50	311	599	...
19	4	3	...	39	12	460	618	...
23	...	3	...	95	58	811	1,010	...
13	8	14	...	28	6	400	649	...

VILLAGE

VILLUPURAM

Location Code Number	Name of Village/Panchayat			Area in Sq. Miles	Occupied Residential Houses: No. of Houses	Occupied Residential Houses: No. of Households	Total No. of Persons Enumerated: Total	Males	Females
1	2			3	4	5	6	7	8
182	Anangur (P)	...	P. Hos. R. Pw.	2·59	426	426	2,136	1,048	1,088
183	V. Ariyalur (P)	...	P. R. Pw.	0·66	152	178	850	441	409
184	Kolathur (P)	...	P. R. Pw.	1·10	168	184	914	447	467
185	Kandamanadi (P)	...	P. M. R. Pw. Ea. E. Cs.	1·17	244	253	1,173	609	564
186	Kandambakkam (P)	...	P. Rly. R. Pw. Ea.	1·57	344	368	1,819	933	886
187	Maragathapuram (P)	...	P. R. Pw.	2·71	347	398	1,938	970	968
188	Pidagam (P)	...	P. R. Pw.	2·23	425	425	2,127	1,084	1,043
189	Athiyur Thiruvadi (P)	...	P. R. Pw. Riv. Ea.	0·36	194	208	1,085	568	517
190	Veliyambakkam (P)	...	P. R. Pw. Ea.	0·41	121	121	604	292	312
191	Sithathurthirukkai (P)	...	P. R. Pw. Ea.	1·30	219	247	1,255	629	626
192	Dalavanur (P)	...	P. R. Pw.	1·20	150	157	769	386	383
193	Thiruppachanur (P)	...	P. R. Pw.	1·92	207	225	1,040	529	511
194	Thenkuchipalayam (P)	...	P. R. Pw. Cs.	0·64	115	134	637	329	308
195	Serndanur (P)	...	P. L. Rly. R. Pw. Vh. Cs.	1·36	267	313	1,431	750	681
196	Arasamangalam (P)	...	P. R. Pw.	1·91	430	453	2,249	1,145	1,104
197	Kallipattu (V)	...	P. R. Pw.	1·03	130	137	638	326	312
198	Vadavambalam (V)	...	P. R. Pw.	1·32	320	368	1,766	898	868
199	Poovarasankuppam (P)	...	P. Pw.	1·62	401	441	2,068	1,040	1,028
200	Mokshakulam (V)	...	P. R. Pw. Ea.	1·02	271	299	1,486	776	710
201	Patasureddipalayam (P)	...	P. R. Pw.	1·12	261	319	1,439	726	713
202	Mottupalayam (P)	...	...	1·16	224	250	1,194	599	595
203	Kongambattu (P)	...	P. M. R. Pw. Ea.	1·52	334	423	2,053	1,042	1,011
204	Sakkampattu (V)	...	P. R. Pw. Ea.	0·54	53	53	278	152	126
205	Rambakkam (P)	...	P. M. Mcw. R. Pw. Ea.	1·59	430	510	2,555	1,282	1,273
206	Sorappur (V)	...	P. R. Pw. Ea.	1·42	197	254	1,258	628	630
207	Veeranam (V)	...	P. R. Pw. Ea.	2·56	405	417	2,044	1,029	1,015
208	Mittamandagapattu (P)	...	P. H. R. Pw. Ea. Cs.	0·25	415	458	2,257	1,130	1,127
209	Kondur (V)	...	R. Pw. Ea.	1·14	188	188	948	490	458
210	Pakkam (P)	...	P. R. Pw.	2·61	531	555	2,785	1,395	1,390
211	Krishnapuram (V)	...	P. M. R. Pw. Ea.	2·10	337	380	1,680	836	844
212	Perichambakkam (V)	...	P. R. Pw. Ea.	0·34	73	103	416	212	204
213	Melapathisoranavur (P)	...	P. M. R. Pw. Ea.	3·58	488	490	2,346	1,200	1,146
214	Kalinjikuppam (V)	...	P. M. R. Pw. Ea.	0·84	306	352	1,884	915	969
			Total ...	**315·61**	**57,564**	**63,172**	**302,949**	**153,187**	**149,762**

DIRECTORY

TALUK—(contd.)

Scheduled Castes		Scheduled Tribes		Literate and Educated Persons		Total Workers (A-I to A-IX)		A–I		A–II	
M	F	M	F	M	F	M	F	M	F	M	F
9	10	11	12	13	14	15	16	17	18	19	20
254	299	6	4	306	67	635	201	412	26	137	71
132	116	2	1	100	19	247	51	100	15	113	32
105	106	...	...	89	32	294	223	161	102	123	118
154	141	...	...	253	69	383	268	286	236	67	30
337	314	...	...	256	66	534	158	376	61	99	86
303	288	...	...	279	58	620	148	283	78	255	26
199	212	...	...	399	89	714	585	243	29	409	539
...	...	...	...	189	30	319	17	195	5	56	2
55	68	...	...	113	27	193	15	121	7	59	5
272	284	...	...	167	32	393	208	174	46	187	161
108	101	...	...	169	69	235	30	158	14	52	7
205	197	...	...	196	55	330	33	129	9	123	13
32	24	...	...	128	48	155	60	106	7	36	50
180	174	...	...	278	56	435	304	222	19	66	201
178	178	...	...	499	161	679	301	420	29	121	205
42	34	...	...	97	22	203	129	140	16	47	111
14	7	...	...	329	87	548	140	300	47	65	14
53	54	...	...	345	56	641	185	376	38	91	117
274	236	...	...	285	106	427	188	88	16	19	13
378	357	1	...	153	43	478	370	243	102	133	242
130	135	...	...	237	17	387	298	194	35	107	225
338	326	...	...	192	73	601	69	118	13	20	3
88	67	...	...	38	13	90	13	43	1	34	10
528	516	...	...	463	150	741	58	204	2	55	...
308	294	7	11	186	35	395	209	128	2	218	201
526	495	...	...	425	129	680	26	297	16	330	3
461	481	...	...	374	118	713	412	319	25	315	365
120	105	...	...	174	48	296	181	105	2	169	177
540	539	...	...	354	92	888	582	262	69	483	473
308	292	...	...	245	71	558	260	151	23	328	222
8	4	...	...	122	39	136	151	101	117	23	30
579	569	...	...	368	118	754	438	147	9	555	422
1	4	...	...	401	143	559	130	293	40	76	22
40,561	**39,645**	**546**	**499**	**53,177**	**14,135**	**94,352**	**43,335**	**48,957**	**13,645**	**26,730**	**23,437**

Location Code Number	Name of Village/Panchayat		A–III M	A–III F	A–IV M	A–IV F	A–V M	A–V F	A–VI M	A–VI F
1	2		21	22	23	24	25	26	27	28
182	Anangur (P)	...	...	...	5	16	3	2	3	...
183	V. Ariyalur (P)	...	...	...	10	...	...	...	1	...
184	Kolathur (P)	...	...	...	1	1	...	...	...	...
185	Kandamanadi (P)	...	2	...	9	...	1	...	5	...
186	Kandambakkam (P)	...	8	...	2	...	1	...	4	...
187	Maragathapuram (P)	...	18	10	27	16	...	5	...	...
188	Pidagam (P)	...	1	...	11	2	7	...	4	...
189	Athiyur Thiruvadi (P)	...	1	...	...	...	1	...	...	...
190	Veliyambakkam (P)	...	...	...	1	...	...	...	1	...
191	Sithathurthirukkai (P)	...	...	...	12	...	1	...	5	...
192	Dalavanur (P)	...	2	2	...	...	...	...	4	...
193	Thiruppachanur (P)	...	19	...	32	2	1	3	...	...
194	Thenkuchipalayam (P)	...	...	...	1	...	1	...	4	...
195	Serndanur (P)	...	24	1	27	13	1	3	3	...
196	Arasamangalam (P)	...	5	6	19	25	1	...	3	...
197	Kallipattu (V)	...	...	...	5	1	...	...	...	...
198	Vadavambalam (V)	...	16	...	14	2	2	...	5	...
199	Poovarasankuppam (P)	...	4	1	65	2	22	...	5	1
200	Mokshakulam (V)	...	10	...	119	13	4	1	3	...
201	Parasureddipalayam (P)	...	29	2	4	...	2	...	...	...
202	Mottupalayam (P)	...	15	...	10	4	...	2	1	...
203	Kongambattu (P)	...	...	...	11	...	...	...	1	...
204	Sakkampattu (V)	...	1	...	...	...	3	...	...	...
205	Rambakkam (P)	...	6	...	26	...	6	...	7	...
206	Sorappur (V)	...	...	...	18	...	2	...	6	...
207	Veeranam (V)	...	5	...	8	...	5	...	3	...
208	Mittamandagapattu (P)	...	1	...	24	2	3	5	3	...
209	Kondur (V)	...	...	2	10	...	...	...	...	...
210	Pakkam (P)	...	36	10	61	20	1	...	...	...
211	Krishnapuram (V)	...	34	7	5	1	5	...	...	...
212	Perichambakkam (V)	...	...	...	...	...	12	1	...	...
213	Melapathisoranavur (P)	...	2	1	8	...	1	...	3	...
214	Kalinjikuppam (V)	...	...	...	13	5	1	...	1	...
	Total	...	**1,344**	**199**	**4,163**	**1,423**	**605**	**109**	**489**	**11**

DIRECTORY

TALUK—(*contd.*)

A-VII		A-VIII		A-IX		B-X Non-workers		Name of the Panchayat in which it is now included with the date of inclusion with other components if any
M	F	M	F	M	F	M	F	
29	30	31	32	33	34	35	36	37
4	6	2	...	69	80	413	887	...
3	2	...	...	20	2	194	358	...
2	...	1	...	6	2	153	244	...
3	...	1	...	9	2	226	296	...
10	8	16	...	18	3	399	728	
3	1	4	...	30	4	350	828	...
12	5	2	...	25	10	370	458	...
21	3	...	...	45	7	249	500	...
4	2	2	...	5	1	99	297	...
2	1	1	...	11	...	236	418	...
3	4	5	...	11	3	151	353	...
5	3	...	...	21	3	199	478	...
3	...	...	...	4	3	174	248	...
15	8	7	...	70	59	315	377	...
8	3	2	...	100	33	466	803	...
4	...	1	...	6	1	123	183	Kallipattu (P) 1-9-60
11	6	1	...	134	71	350	728	Vadavambalam (P) 1-9-60
20	...	...	...	58	26	399	843	...
19	...	1	...	164	145	349	522	Mokshakulam (P) 1-5-60
3	4	...	...	64	20	248	343	...
9	2	...	...	51	30	212	297	...
4	...	2	...	445	53	441	942	Kongambattu (P) included in L.C. No. 204
...	...	...	...	9	2	62	113	Sakkampattu (P) merged with L.C. No. 203
24	11	2	...	411	45	541	1,215	...
6	4	1	...	16	2	233	421	Sorappur (P) 15-9-60
9	3	1	...	22	4	349	989	Veeranam (P) 1-11-60
19	...	3	...	26	15	417	715	...
4	...	...	...	8	...	194	277	Kondur (P) 1-9-60
13	2	1	...	31	8	507	808	...
9	3	2	...	24	4	278	584	Krishnapuram (P) 15-9-60 included in L.C. No. 212
...	1	...	...	...	2	76	53	Perichampakkam(P) 15-9-60 merged with L.C. No. 211
5	—	2	—	31	6	446	708	—
10	2	...	...	165	61	356	839	Kalinjikuppam (P) 1-2-60
1,913	**688**	**434**	**4**	**9,717**	**3,819**	**58,835**	**106,427**	

Location Code Number	Name of Town				Area in Sq. Miles	Occupied Residential Houses: No. of Houses	Occupied Residential Houses: No. of Households	Total No. of Persons Enumerated: Total	Males	Females
1	2				3	4	5	6	7	8
157	Villupuram (M)		...	P. M. H. L. D. Hos. Mcw. Mp. Rly. R. Pt. Tel. S. Pw. Tk. E. Vh. Cs.						
	Locality 1	E. B. 1	...	...	...	84	119	580	303	277
		2	...	...	...	82	101	575	290	285
		3	...	...	...	80	140	689	342	347
		4	...	...	...	74	133	617	293	324
		5	...	...	...	75	99	502	264	238
		10-A	...	...	...	22	41	191	88	103
		33-A	...	...	...	52	58	263	140	123
				Total	...	**469**	**691**	**3,417**	**1,720**	**1,697**
	Locality 2	E. B. 6	...	...	...	91	140	712	354	358
		7	...	...	...	94	133	588	303	285
		8	...	...	...	80	127	643	338	305
		9-A	...	...	...	76	144	696	365	331
		10-B	...	...	...	98	117	559	293	266
				Total	...	**439**	**661**	**3,198**	**1,653**	**1,545**
	Locality 3	E. B. 9-B	...	...	...	13	17	67	40	27
		13-A	...	...	...	81	116	646	344	302
		15-B	...	...	...	8	16	31	20	11
		16	...	...	...	111	204	839	443	396
		18	...	...	...	113	173	851	421	430
		58	...	...	...	137	159	868	435	433
				Total	...	**463**	**685**	**3,302**	**1,703**	**1,599**
	Locality 4	E. B. 19	...	...	...	102	175	835	413	422
		20	...	...	...	118	171	768	383	385
		21	...	...	...	46	67	534	375	159
		22-A	...	...	...	127	199	906	469	437
		23	...	...	...	46	52	377	242	135
		24-A	...	...	...	12	12	78	51	27
				Total	...	**451**	**676**	**3,498**	**1,933**	**1,565**
	Locality 5	E. B. 14	...	...	...	44	63	286	144	142
		15-C	...	...	...	44	69	322	159	163
		17	...	...	...	78	111	451	253	198
		24-B	...	...	...	71	126	579	286	293
		25-A	...	...	...	28	29	158	95	63
		26-A	...	...	...	40	57	299	140	159
				Total	...	**305**	**455**	**2,095**	**1,077**	**1,018**

DIRECTORY

TALUK—(contd.)

Scheduled Castes		Scheduled Tribes		Literate and Educated Persons		Total Workers (A-I to A-IX)		A–I		A–II	
M	F	M	F	M	F	M	F	M	F	M	F
9	10	11	12	13	14	15	16	17	18	19	20
39	37	4	3	183	55	173	11	7	...	27	4
13	10	...	...	190	58	141	7	5	...	...	...
...	...	...	...	229	106	187	14	18	5	...	1
32	32	...	...	179	114	151	25	7	...	...	...
...	...	...	...	105	22	136	7	15	...	3	...
...	...	...	...	65	35	47	8	2	...	...	...
6	6	...	...	82	48	72	13	4	...	...	...
90	**85**	**4**	**3**	**1,033**	**438**	**907**	**85**	**58**	**5**	**30**	**5**
...	...	...	...	228	117	176	7	9	...	...	...
...	...	...	...	60	4	181	5	1	...	...	...
...	...	...	...	215	101	150	4	2	1	3	1
...	...	...	...	243	111	183	6	8	...	...	...
...	...	...	...	182	107	146	9	10	...	...	...
...	...	...	...	**928**	**440**	**836**	**31**	**30**	**1**	**3**	**1**
...	...	...	...	34	18	23	...	2	...	...	...
...	...	...	...	242	154	159	8	11	...	...	...
...	...	...	...	19	10	14	...	...	...	...	...
...	...	...	...	312	159	216	9	1	...	...	...
7	4	...	...	242	163	224	22	4	...	1	...
16	22	...	...	196	72	203	22	1	...	73	21
23	**26**	...	...	**1,045**	**576**	**839**	**61**	**19**	...	**74**	**21**
...	...	...	...	265	204	193	16	4	...	1	...
...	...	...	...	253	167	193	19	4	1	...	...
45	9	...	...	271	94	100	...	2	...	...	...
18	20	...	...	324	196	236	19	3	...	...	...
17	9	...	...	197	76	106	15	3	1	...	...
1	...	...	...	21	10	39	1	...	...	...	...
81	**38**	...	...	**1,331**	**747**	**867**	**70**	**16**	**2**	**1**	...
...	...	...	...	105	73	84	2	1	...	...	...
...	...	...	...	131	420	72	2	...	...	...	...
...	...	...	...	186	111	149	7	...	...	...	...
4	6	...	...	159	71	161	9	4	...	2	...
...	...	...	...	67	24	66	...	1	...	...	...
...	...	...	...	107	84	72	3	1	...	...	...
4	**6**	...	...	**755**	**483**	**604**	**23**	**7**	...	**2**	...

Location Code Number	Name of Town			A-III M	A-III F	A-IV M	A-IV F	A-V M	A-V F
1	2			21	22	23	24	25	26
157	Villupuram (M)—(*contd.*)								
	Locality 1	E. B. 1	...	1	1	...	...	44	1
		2	...	...	...	3	2	28	...
		3	...	5	1	22	...	18	...
		4	...	...	...	3	...	34	2
		5	...	6	...	...	...	32	1
		10-A	...	...	...	...	...	13	2
		33-A	...	2	...	3	4	7	...
			Total ...	**14**	**2**	**31**	**6**	**176**	**6**
	Locality 2	E. B. 6	...	...	...	...	...	33	2
		7	...	6	...	13	...	18	2
		8	...	1	...	1	1	31	1
		9-A	...	1	...	...	...	69	...
		10-B	...	5	...	7	1	33	2
			Total ...	**13**	...	**21**	**2**	**184**	**7**
	Locality 3	E. B. 9-B	...	...	...	...	...	5	...
		13-A	...	...	...	3	1	24	...
		15-B	...	...	...	...	...	1	...
		16	...	6	...	...	...	22	...
		18	...	3	...	...	1	49	3
		58	...	...	...	...	...	7	...
			Total ...	**9**	...	**3**	**2**	**108**	**3**
	Locality 4	E. B. 19	...	4	...	...	...	36	5
		20	...	3	...	7	1	19	3
		21	...	1	...	...	...	6	...
		22-A	...	6	...	6	...	30	...
		23	...	1	...	10	1	13	1
		24-A	...	1	...	4	...	...	...
			Total ...	**16**	...	**27**	**2**	**104**	**9**
	Locality 5	E. B. 14	...	...	...	10	...	12	...
		15-C	...	2	...	1	...	2	...
		17	...	1	...	29	...	18	...
		24-B	...	2	...	6	...	33	2
		25-A	...	...	...	1	...	10	...
		26-A	...	...	...	...	...	17	...
			Total ...	**5**	...	**47**	...	**92**	**2**

DIRECTORY

TALUK—(contd.)

A-VI		A-VII		A-VIII		A-IX		B-X Non-workers	
M	F	M	F	M	F	M	F	M	F
27	28	29	30	31	32	33	34	35	36
2	1	35	...	13	...	44	4	130	266
3	...	37	...	23	...	42	5	149	278
4	...	27	1	18	...	75	6	155	333
3	...	28	2	21	...	55	21	142	299
3	...	20	1	21	...	36	5	128	231
...	...	20	1	2	...	10	5	41	95
...	...	11	...	5	...	40	9	68	110
15	**1**	**178**	**5**	**103**	...	**302**	**55**	**813**	**1,612**
11	...	44	1	28	1	51	3	178	351
50	...	23	1	2	...	68	2	122	280
7	...	43	...	26	...	36	...	188	301
2	...	56	1	16	...	31	5	182	325
3	...	42	2	16	...	30	4	147	257
73	...	**208**	**5**	**88**	**1**	**216**	**14**	**817**	**1,514**
1	...	8	...	2	...	5	...	17	27
1	...	68	...	19	...	33	7	185	194
...	...	...	...	1	...	12	...	6	11
1	...	108	1	18	...	60	8	227	387
9	...	92	1	11	...	55	17	197	408
16	...	10	...	82	...	14	1	232	411
28	...	**286**	**2**	**133**	...	**179**	**33**	**864**	**1,538**
13	...	34	2	32	...	69	9	220	406
20	...	18	1	13	...	109	13	190	366
2	...	38	...	10	...	41	...	275	159
9	...	40	6	53	...	89	13	233	418
3	...	35	...	9	...	32	12	136	120
...	...	17	...	...	...	17	1	12	26
47	...	**182**	**9**	**117**	...	**357**	**48**	**1,066**	**1,495**
...	...	45	1	2	...	14	1	60	140
2	...	13	...	10	...	42	2	87	161
...	...	50	...	25	...	26	7	104	191
8	...	46	3	19	...	41	4	125	284
...	...	27	...	2	...	25	...	29	63
...	...	50	...	...	...	4	3	68	186
10	...	**231**	**4**	**58**	...	**152**	**17**	**473**	**995**

TOWN

VILLUPURAM

Location Code Number	Name of Town			Area in Sq. Miles	Occupied Residential Houses: No. of Houses	No. of Households	Total No. of Persons Enumerated: Total	Males	Females
1	2			3	4	5	6	7	8
157	Villupuram (M)—(*contd.*)								
	Locality 6	E. B. 11	... ...	...	89	103	519	262	257
		12	... ...	...	59	86	438	226	212
			Total	...	**148**	**189**	**957**	**488**	**469**
	Locality 7	E. B. 25-B	... ...	...	24	26	182	100	82
		26-B	... ...	...	26	36	203	94	109
		27	... ...	...	88	116	548	277	271
		31-A	... ...	...	47	64	344	170	174
		32-A	... ...	...	9	10	45	27	18
			Total	...	**194**	**252**	**1,322**	**668**	**654**
	Locality 8	E. B. 28	... ...	...	120	152	731	351	380
		29	... ...	...	110	117	561	289	272
		30	... ...	...	113	128	634	336	298
		31-B	... ...	...	63	82	373	191	182
		32-B	... ...	...	71	81	315	159	156
			Total	...	**477**	**560**	**2,614**	**1,326**	**1,288**
	Locality 9	E. B. 33-B	... ...	...	36	41	234	120	114
		34	... ...	...	77	119	432	234	198
		35	... ...	...	118	164	750	411	339
		36	... ...	...	137	192	905	450	455
		37-A	... ...	...	120	194	895	444	451
		38	... ...	...	123	165	792	413	379
		39-A	... ...	...	42	43	270	147	123
			Total ...		**653**	**918**	**4,278**	**2,219**	**2,059**
	Locality 10	E.B. 40-A	... ...	...	115	148	629	310	319
		41	... ...	...	115	147	772	399	373
		42	... ...	...	114	168	693	337	356
		43	... ...	...	138	162	693	342	351
		45-A	... ...	...	26	41	162	65	97
		46-A	... ...	...	81	92	401	202	199
			Total ...		**589**	**758**	**3,350**	**1,655**	**1,695**
	Locality 11	E. B. 37-B	... ...	...	5	8	31	13	18
		39-B	... ...	...	16	17	85	45	40
		41-B	... ...	...	17	19	121	48	73
		44	... ...	...	109	181	789	386	403
		45-B	... ...	...	77	141	640	356	284

DIRECTORY

TALUK—(contd.)

Scheduled Castes		Scheduled Tribes		Literate and Educated Persons		Total Workers (A-I to A-IX)		A-I		A-II	
M	F	M	F	M	F	M	F	M	F	M	F
9	10	11	12	13	14	15	16	17	18	19	20
...	...	...	...	153	60	150	2	6	...	...	...
...	...	...	...	163	116	113	1	10	...	...	...
...	...	...	...	**316**	**176**	**263**	**3**	**16**	...	...	...
...	...	...	...	73	33	50	3	...	...	...	...
...	...	...	...	56	28	54	5	...	...	...	...
8	7	...	...	131	28	160	37	3	...	...	...
26	24	...	...	95	45	96	5	1	...	1	...
...	...	...	...	23	7	21	1	...	...	...	...
34	**31**	...	...	**378**	**141**	**381**	**51**	**4**	...	**1**	...
851	372	...	...	87	14	204	112	1	...	...	...
286	277	...	...	78	12	160	95	4	...	8	23
326	300	...	...	126	31	192	107	1	...	2	3
189	175	...	...	39	5	114	8	...	...	5	...
96	100	...	...	87	54	88	21	...	...	...	1
1,248	**1,224**	...	...	**417**	**116**	**758**	**343**	**6**	...	**15**	**27**
...	...	...	...	92	82	59	4	10	...	4	...
3	2	...	...	138	72	146	13	5	...	...	...
12	12	...	...	237	78	246	3	23	...	...	...
...	...	...	...	221	100	252	109	29	2	53	98
1	...	...	...	318	264	220	3	12	...	...	...
...	...	...	...	292	182	228	10	16	...	3	...
...	...	...	...	104	71	83	8	1	...	...	...
16	**14**	...	...	**1,402**	**849**	**1,234**	**150**	**96**	**2**	**60**	**98**
...	...	...	...	203	116	149	7	11	...	5	6
...	...	...	...	249	107	187	13	21	...	2	...
...	...	...	...	189	98	196	35	18	1	9	17
...	...	...	...	184	85	183	38	11	...	...	...
...	...	...	...	56	65	35	3	1	...	1	...
...	...	...	...	89	43	118	11	9	2	4	...
...	...	...	...	**970**	**514**	**868**	**107**	**71**	**3**	**21**	**23**
...	...	...	...	13	17	7	2	...	...	...	...
...	...	...	...	27	20	29	...	4	...	...	...
...	...	...	...	40	42	24	2	1	...	...	...
...	...	...	...	301	261	166	8	1	...	...	...
...	...	...	...	240	108	169	16	18	5	...	...

Location Code Number	Name of Town			A-III M	A-III F	A-IV M	A-IV F	A-V M	A-V F
1	2			21	22	23	24	25	26
157	Villupuram (M)—(*contd.*)								
	Locality 6	E. B. 11	...	2	...	27	...	16	...
		12	...	...	...	15	...	7	...
			Total ...	**2**	...	**42**	...	**23**	...
	Locality 7	E. B. 25-B	...	3	...	...	...	15	...
		26-B	...	1	4	...	...	8	1
		27	...	10	...	1	2	19	4
		31-A	...	3	...	13	...	2	...
		32-A	...	...	1	...	...	6	...
			Total ...	**17**	**5**	**14**	**2**	**50**	**5**
	Locality 8	E. B. 28	...	4	9	...	...	1	...
		29	...	6	8	...	...	3	4
		30	...	6	...	...	...	7	1
		31-B	...	4	...	39	...	4	...
		32-B	...	2	...	2	...	6	...
			Total ...	**22**	**17**	**41**	...	**21**	**5**
	Locality 9	E. B. 33-B	...	...	...	...	...	10	...
		34	...	3	1	3	...	46	3
		35	...	...	...	1	...	63	...
		36	...	1	...	...	1	27	1
		37-A	...	1	...	...	...	31	...
		38	...	...	...	1	...	37	...
		39-A	...	...	...	2	...	4	...
			Total ...	**5**	**1**	**7**	**1**	**218**	**4**
	Locality 10	E. B. 40-A	...	...	...	...	...	17	...
		41	...	1	1	1	...	23	1
		42	...	6	...	...	...	22	5
		43	...	8	...	1	1	21	1
		45-A	...	...	...	1	3	3	...
		46-A	...	3	...	...	...	9	3
			Total ...	**18**	**1**	**3**	**4**	**95**	**10**
	Locality 11	E. B. 37-B	...	...	...	...	...	3	...
		39-B	...	...	...	...	...	6	...
		41-B	...	...	...	...	...	3	...
		44	...	...	...	...	...	21	1
		45-B	...	1	1	4	1	28	3

DIRECTORY

TALUK—(contd.)

A-VI		A-VII		A-VIII		A-IX		B-X Non-workers	
M	F	M	F	M	F	M	F	M	F
27	28	29	30	31	32	33	34	35	36
3	1	46	1	23	...	27	...	112	255
1	...	68	1	2	...	10	...	113	211
4	**1**	**114**	**2**	**25**	...	**37**	...	**225**	**466**
...	...	29	...	2	...	1	3	50	79
...	...	21	...	4	...	20	...	40	104
4	...	83	29	5	...	35	2	117	234
...	...	40	4	10	...	26	1	74	169
...	...	4	...	1	...	10	...	6	17
4	...	**177**	**33**	**22**	...	**92**	**6**	**287**	**603**
...	...	1	...	18	...	179	103	147	268
4	...	8	4	24	...	103	56	129	177
1	...	19	2	31	...	125	101	144	191
2	...	8	2	9	...	43	6	77	174
1	...	28	2	20	2	29	16	71	135
8	...	**64**	**10**	**102**	**2**	**479**	**282**	**568**	**945**
2	...	8	...	2	...	23	4	61	110
5	...	27	3	20	...	37	6	88	185
5	...	71	...	39	1	44	2	165	336
23	...	31	1	24	...	64	6	198	346
7	...	82	1	46	...	41	2	224	448
7	...	60	2	40	...	64	8	185	369
1	...	48	...	7	...	20	8	64	115
50	...	**327**	**7**	**178**	**1**	**293**	**36**	**985**	**1,909**
11	...	43	...	24	...	38	1	161	312
20	1	29	1	44	...	46	9	212	360
6	...	28	...	37	...	70	12	141	321
17	...	25	4	36	...	64	32	159	313
1	...	6	...	12	...	10	...	30	94
9	...	10	...	18	...	56	6	84	188
64	**1**	**141**	**5**	**171**	...	**284**	**60**	**787**	**1,588**
...	...	1	...	1	...	2	2	6	16
...	...	9	...	3	...	7	...	16	40
...	...	2	...	4	...	14	2	24	71
1	...	19	2	78	...	46	5	220	395
5	...	25	1	45	...	43	5	187	268

Location Code Number	Name of Town		Area in Sq. Miles	Occupied Residential Houses: No. of Houses	Occupied Residential Houses: No. of Households	Total No. of Persons Enumerated: Total	Males	Females
1	2		3	4	5	6	7	8
157	Villupuram (M)—(*contd.*)							
	Locality 11	E. B. 46-B	...	16	22	87	45	42
		46-A	...	85	112	536	263	273
		47-A	...	55	65	291	135	156
		Total ...	...	**380**	**565**	**2,580**	**1,291**	**1,289**
	Locality 12	E. B. 54	...	86	86	502	254	248
		55	...	134	136	676	353	323
		56	...	95	95	553	289	264
		56-A	...	45	45	274	143	131
		Total ...	...	**360**	**362**	**2,005**	**1,039**	**966**
	Locality 13	E. B. 47-B	...	76	83	413	200	213
		48	...	71	106	481	241	240
		49	...	49	128	587	300	287
		49-A	...	60	99	421	220	201
		50	...	82	138	747	361	386
		51-A	...	22	24	132	67	65
		52-A	...	96	110	549	310	239
		Total ...		**456**	**688**	**3,330**	**1,699**	**1,631**
	Locality 14	E. B. 22-B	...	13	13	106	51	55
		56-B	...	59	74	328	172	156
		57	...	90	109	654	331	323
		57-A	...	73	87	494	245	249
		63-A(a)	...	41	46	203	112	91
		Total ...	...	**276**	**329**	**1,785**	**911**	**874**
	Locality 15	E. B. 59	...	96	158	822	432	390
		60	...	90	139	735	363	372
		61	...	106	156	768	380	388
		62	...	104	145	738	383	355
		63	...	89	121	635	335	300
		63-A (b)	...	41	76	414	175	239
		Total ...		**526**	**795**	**4,112**	**2,068**	**2,044**
	Locality 16	E. B. 51-B	...	98	127	603	304	299
		52-B	...	46	60	292	124	168
		53	...	143	150	758	380	378
		Total ...	...	**287**	**337**	**1,653**	**808**	**845**
		Town Total ...	**3·49**	**6,473**	**8,921**	**43,496**	**22,258**	**21,238**

DIRECTORY

TALUK—(contd.)

Scheduled Castes		Scheduled Tribes		Literate and Educated Persons		Total Workers (A-I to A-IX)		A-I		A-II	
M	F	M	F	M	F	M	F	M	F	M	F
9	10	11	12	13	14	15	16	17	18	19	20
...	...	...	...	29	11	18	1	2	...	...	...
...	...	...	...	185	117	126	9	2	...	2	...
21	28	...	...	75	30	77	16	2	...	...	4
21	**28**	...	...	**910**	**606**	**616**	**54**	**30**	**5**	**2**	**4**
...	...	...	...	174	146	102	2	...	...	...	...
68	64	...	...	226	133	150	4	...	...	...	...
...	...	...	...	189	131	107	3	...	...	...	...
...	...	...	...	112	73	63	1	...	...	...	...
68	**64**	...	...	**701**	**483**	**422**	**10**	...	...	...	...
145	152	...	...	104	49	100	38	4	15	7	1
42	38	...	...	172	92	110	2	3	...	...	...
...	...	...	...	227	181	140	3	...	...	...	...
...	...	...	...	155	109	107	8	...	...	...	...
...	...	...	...	251	194	164	22	4	...	...	...
...	...	...	...	41	20	37	2	1	...	1	...
94	95	...	...	129	...	155	8	45	5	20	...
281	**285**	...	...	**1,079**	**645**	**813**	**83**	**57**	**20**	**28**	**1**
1	...	...	...	30	3	18	9	...	...	...	...
...	...	...	...	98	49	79	7	...	...	...	...
17	9	...	...	224	220	431	16	...	...	...	...
20	23	...	...	154	121	120	13	...	...	...	...
77	83	...	...	30	23	61	1	1	...	...	...
115	**115**	...	...	**536**	**416**	**409**	**46**	**1**	...	...	...
54	15	...	...	309	175	161	11	3	...	...	...
...	...	...	...	252	141	156	15	5	...	10	8
...	...	...	...	222	72	177	5	8	...	6	...
...	...	...	...	240	111	173	11	9	...	6	...
...	...	...	...	172	57	153	6	29	3	...	...
...	...	...	...	109	42	70	63	10	...	3	...
54	**15**	...	...	**1,304**	**598**	**890**	**111**	**64**	**3**	**25**	**8**
...	...	...	...	164	70	163	24	1	3	5	...
36	...	...	...	71	56	64	3	8	1	...	...
58	...	...	...	122	30	218	12	83	2	11	9
94	...	...	...	**357**	**156**	**445**	**39**	**92**	**6**	**16**	**9**
2,129	**1,931**	**4**	**3**	**13,462**	**7,384**	**11,152**	**1,267**	**567**	**47**	**278**	**197**

Location Code Number	Name of Town		A-III M	A-III F	A-IV M	A-IV F	A-V M	A-V F
1	2		21	22	23	24	25	26
157	Villupuram (M)—(*concld.*)							
	Locality 11	E. B. 46-B ...	...	...	...	...	...	...
		46-A ...	...	...	...	...	14	...
		47-A ...	5	...	...	...	17	...
		Total ...	**6**	**1**	**4**	**1**	**92**	**4**
	Locality 12	E. B. 54 ...	...	...	1	...	5	...
		55 ...	...	...	1	...	28	...
		56 ...	...	...	...	...	26	...
		56-A ...	...	...	...	...	...	...
		Total ...	...	...	**2**	...	**59**	...
	Locality 13	E. B. 47-B ...	...	4	1	1	5	...
		48 ...	3	...	...	...	10	...
		49 ...	...	...	...	...	24	1
		49-A ...	...	...	3	...	10	...
		50 ...	1	...	...	...	18	1
		51-A ...	4	...	...	...	12	1
		52-A ...	1	...	11	...	10	...
		Total ...	**9**	**4**	**15**	**1**	**89**	**3**
	Locality 14	E. B. 22-B ...	...	...	...	...	4	3
		56-B ...	2	...	...	...	6	...
		57 ...	...	...	...	...	22	1
		57-A ...	1	...	1	...	33	...
		63-A (a) ...	...	...	...	...	6	...
		Total ...	**3**	...	**1**	...	**71**	**4**
	Locality 20	E. B. 59 ...	...	...	1	1	37	3
		60 ...	8	...	1	...	43	...
		61 ...	8	...	...	...	26	...
		62 ...	...	...	...	...	42	...
		63 ...	3	...	...	...	19	1
		63-A (b) ...	1	...	...	...	2	30
		Total ...	**20**	...	**2**	**1**	**169**	**34**
	Locality 16	E. B. 51-B ...	8	...	23	...	62	8
		52-B ...	8	...	...	...	5	...
		53 ...	...	...	5	...	9	...
		Total ...	**16**	...	**28**	...	**76**	**8**
		Town Total ...	**175**	**31**	**288**	**22**	**1,627**	**104**

DIRECTORY

TALUK—(contd.)

A–VI		A–VII		A–VIII		A–IX		B–X Non-workers	
M	F	M	F	M	F	M	F	M	F
27	28	29	30	31	32	33	34	35	36
1	...	3	...	8	...	4	1	27	41
6	...	17	...	55	...	30	9	137	264
3	...	18	2	14	...	18	10	58	140
16	...	**94**	**5**	**208**	...	**164**	**34**	**675**	**1,235**
...	...	6	...	88	...	2	2	152	246
16	...	...	...	99	1	6	3	203	319
...	...	...	...	80	...	1	3	182	261
3	...	1	...	56	...	3	1	80	130
19	...	**7**	...	**323**	**1**	**12**	**9**	**617**	**956**
21	...	5	...	35	...	22	17	100	175
9	...	13	...	28	...	44	2	131	238
1	...	35	...	51	...	29	2	160	284
5	...	17	...	48	...	24	8	113	193
7	...	32	2	56	...	46	19	197	364
1	...	2	...	11	...	5	1	30	63
10	...	11	...	13	...	34	3	155	231
54	...	**115**	**2**	**242**	...	**204**	**52**	**886**	**1,548**
1	...	...	...	11	...	2	6	33	46
...	1	2	...	56	1	13	5	93	149
4	...	3	...	88	6	14	9	200	307
...	...	1	...	49	5	35	8	125	236
...	...	3	1	24	...	27	...	51	90
5	**1**	**9**	**1**	**228**	**12**	**91**	**28**	**502**	**828**
2	...	30	4	32	...	56	3	271	379
8	...	13	2	47	...	21	5	207	357
31	...	9	1	69	...	20	4	203	383
10	...	18	...	38	...	50	11	210	344
7	...	10	...	49	...	36	2	182	294
9	...	4	1	26	...	15	32	105	176
67	...	**84**	**8**	**261**	...	**198**	**57**	**1,178**	**1,933**
4	2	8	...	19	...	33	11	141	275
6	...	3	...	11	...	23	2	60	165
...	...	1	...	1	...	108	1	162	366
10	**2**	**12**	...	**31**	...	**164**	**14**	**363**	**806**
474	**6**	**2,229**	**98**	**2,290**	**17**	**3,224**	**745**	**11,106**	**19,971**

TOWN

VILLUPURAM

Location Code Number	Name of Town				Area in Sq. Miles	Occupied Residential Houses: No. of Houses	Occupied Residential Houses: No. of Households	Total No. of Persons Enumerated: Total	Males	Females
1	2				3	4	5	6	7	8
176	Valavanur (P)		...	P. M. H. L. D. Hos. Mcw. Mp. Rly. R. Pt. Tel. S. Pw. Vh. Cs.						
	Locality 1	E. B. 275	...	...	...	221	221	1,118	571	547
	2	276	...	...	...	128	140	835	422	413
	3	277	...	...	...	229	229	1,071	538	533
		278-A	...	...	...	53	57	276	135	141
		285	...	...	...	80	86	478	241	237
				Total ...	...	**362**	**372**	**1,825**	**914**	**911**
	Locality 4	E. B. 278-B	...	...	...	92	103	489	225	264
	5	279	...	...	...	174	191	1,012	509	503
	6	280-A	...	...	...	231	255	812	445	367
	7	280-B	...	...	...	7	7	66	48	18
		281-A	...	...	...	46	46	544	285	259
				Total ...	...	**53**	**53**	**610**	**333**	**277**
	Locality 8	E. B. 281-B	...	...	...	102	106	695	364	331
	9	282-A	...	...	...	96	96	535	277	258
	10	282-B	...	...	...	118	118	665	323	342
	11	283	...	...	...	140	171	799	379	420
	12	284	...	...	...	124	132	772	408	364
				Town Total ...	**3·50**	**1,841**	**1,958**	**10,167**	**5,170**	**4,997**

DIRECTORY

TALUK—(contd.)

Scheduled Castes		Scheduled Tribes		Literate and Educated Persons		Total Workers (A-I to A-IX)		A–I		A–II	
M	F	M	F	M	F	M	F	M	F	M	F
9	10	11	12	13	14	15	16	17	18	19	20
556	547	...	...	90	11	334	310	29	4	275	301
...	...	...	...	241	105	182	12	24	...	40	1
...	...	...	...	187	36	330	219	62	...	168	199
...	...	...	...	72	21	76	4	43	2	4	...
...	...	...	...	125	40	151	29	83	2	61	25
...	**...**	...	...	**384**	**97**	**557**	**252**	**188**	**4**	**233**	**224**
...	...	...	...	185	194	98	17	27	...	...	...
...	...	...	...	240	100	281	82	61	2	16	4
...	...	...	...	338	230	212	8	18	...	1	...
...	...	...	...	41	12	7	...	1	...	...	...
...	...	...	...	190	93	129	5	27	...	5	...
...	...	...	...	**231**	**105**	**136**	**5**	**28**	...	**5**	...
...	...	...	...	211	95	195	8	14	...	6	...
...	...	...	...	160	93	128	1	17	...	8	...
...	...	...	...	178	58	168	6	34	...	19	...
163	141	...	...	155	81	215	22	32	2	3	...
...	...	...	...	122	28	190	5	33	...	3	...
719	**688**	...	...	**2,535**	**1,197**	**2,696**	**728**	**505**	**12**	**609**	**530**

Location Code Number	Name of Town			A–III M	A–III F	A–IV M	A–IV F	A–V M	A–V F
1	2			21	22	23	24	25	26
176	Valavanur (P)—(*concld.*)								
	Locality 1	E. B. 275	...	...	...	7	...	1	1
	2	276	...	2	...	3	1	25	4
	3	277	...	6	...	...	1	34	2
		278-A	...	1	...	...	...	4	...
		285	...	...	...	...	...	...	...
		Total	...	**7**	...	...	**1**	**38**	**2**
	Locality 4	E. B. 278-B	...	...	...	...	...	8	8
	5	279	...	16	4	29	21	35	6
	6	280-A	...	3	...	9	...	22	...
	7	280-B	...	...	...	...	...	...	...
		281-A	...	1	...	1	...	27	...
		Total	...	**1**	...	**1**	...	**27**	...
	Locality 8	E. B. 281-B	...	5	...	...	...	46	...
	9	282-A	...	1	...	11	...	6	...
	10	282-B	...	...	...	6	...	15	...
	11	283	...	10	...	5	...	23	...
	12	284	...	2	...	1	...	21	1
		Town Total	...	**47**	**4**	**72**	**23**	**267**	**22**

DIRECTORY

TALUK—(concld.)

A–VI		A–VII		A–VIII		A–IX		B–X Non-workers	
M	F	M	F	M	F	M	F	M	F
27	28	29	30	31	32	33	34	35	36
6	...	4	...	...	...	12	4	237	237
2	...	42	1	1	...	43	5	240	401
5	...	16	4	...	...	39	13	208	314
1	...	8	...	4	...	11	2	59	137
...	...	...	...	...	...	7	2	90	208
6	...	**24**	**4**	**4**	...	**57**	**17**	**357**	**659**
...	...	3	...	6	...	54	9	127	247
25	...	15	1	21	...	63	44	228	421
...	...	39	...	10	...	110	8	233	359
...	...	...	...	...	...	6	...	41	18
...	...	31	2	4	...	33	3	156	254
...	...	**31**	**2**	**4**	...	**39**	**3**	**197**	**272**
9	...	49	3	8	...	58	5	169	323
9	...	37	...	6	...	33	1	149	257
1	...	41	...	2	...	50	6	155	336
...	...	30	4	10	...	102	16	164	398
...	...	53	2	5	...	72	2	218	359
58	...	**368**	**17**	**77**	...	**693**	**120**	**2,474**	**4,269**

4. TIRUKOILUR TALUK

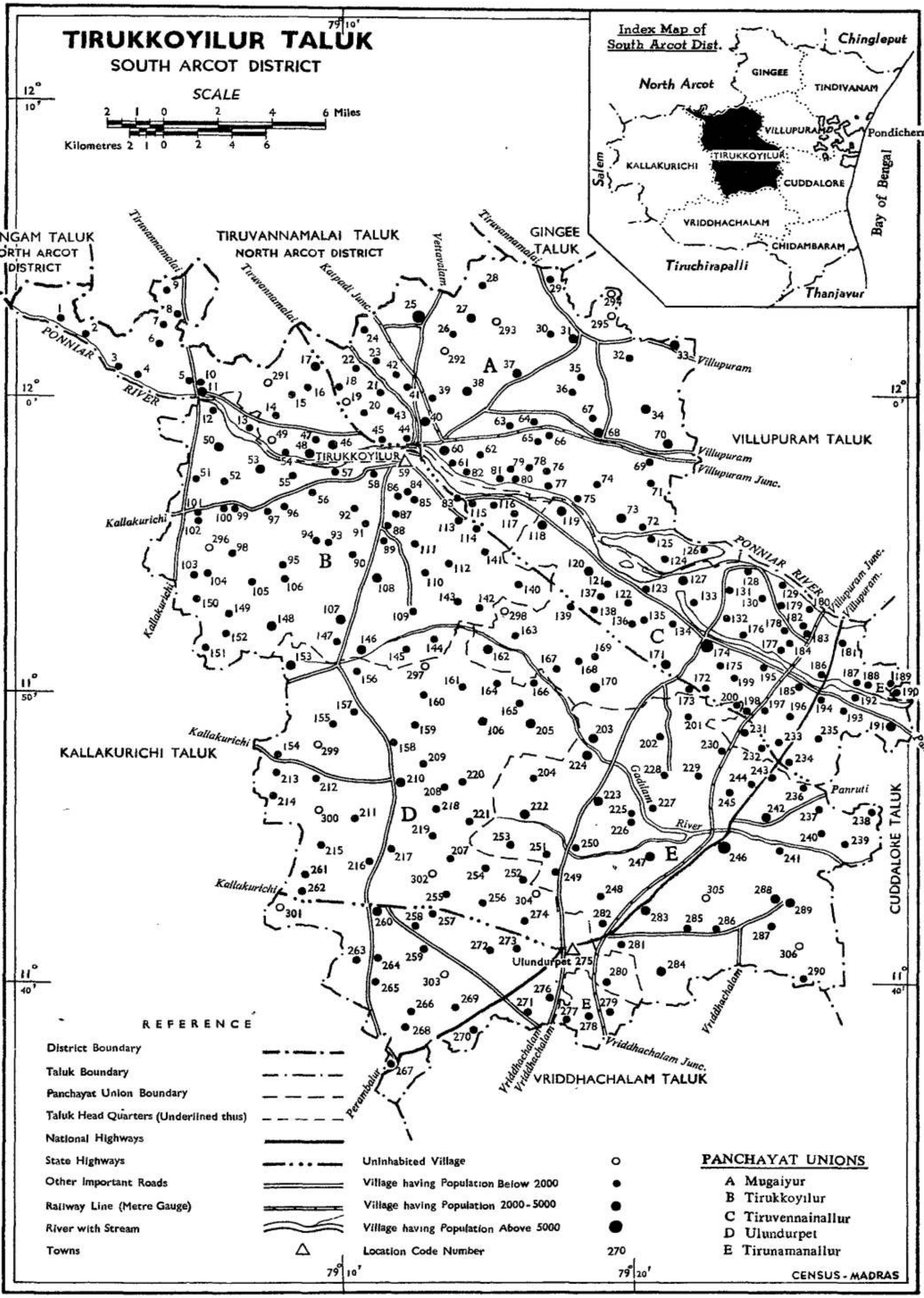

Reg. No. 4 '65 (Saka Era 1886) Copies - 1100 Reproduced from Indentor's Original Helio, P. Z. P., C. S. O., Madras.

ALPHABETICAL LIST OF VILLAGES

4. TIRUKOILUR TALUK

Sl. No.	Name of village		Location Code Number	Sl. No.	Name of village		Location Code Number
1	Adanur (P)	...	222	39	Athipakam (R.F.) (Portion)	...	291
2	Adichanur (V)	...	24	40	Athipattu (V)	...	198
3	Adukkam (V)	...	29	41	Athiyandal (V)	...	7
4	Adukkam (R.F.)	...	293	42	Athur (P)	...	224
5	Adurkolapakkam (V)	...	20	43	Avilolapakkam (P)	...	113
6	Agasthiarmoolai(V)	...	47	44	Ayandur (V)	...	69
7	Akkanur (V)	...	137	45	Chinnasevalai (V)	...	134
8	Alambadi (P)	...	36	46	Devanur (P)	...	40
9	Alangiri (P)	..	261	47	Deviagaram (V)	...	84
10	Alankuppam (V)	...	185	48	Deviyandal (V)	...	100
11	Alur (V)	...	145	49	Deviyandal (P)	...	237
12	Alwarmalai (R.F.) (Portion)	...	301	50	Edaikkam (R.F)	...	303
13	Amoor (P)	...	170	51	Edaiyur (P)	...	52
14	Anaivari (V)	...	231	52	Ediyur T. (V)	...	123
15	Anathur (V)	...	191	53	Elandurai (P)	...	136
16	Andal (P)	...	61	54	Eliyanpattur (P)	...	141
17	Andikuli (P)	...	288	55	Ellaigramam (P)	...	209
18	Andrayanur (V)	...	121	56	Emam (P)	...	254
19	Anganur (P)	...	207	57	Emappeir (V)	...	81
20	Anganur (P)	...	220	58	Emappur (P)	...	132
21	Arakkandanallur (P)	...	60	59	Enadimangalam (V)	...	128
22	Arasankuppam (V)	...	42	60	Eraiyur (P)	...	210
23	Arasur (P)	...	194	61	Eralur (V)	...	129
24	Arcadu (P)	...	73	62	Eravalam (V)	...	111
25	Arinatham (P)	...	285	63	Gramam (V)	...	195
26	Ariyur (V)	...	83	64	Gudalur (V)	...	71
27	Ariyur (P)	...	107	65	Irumbalkurichi (V)	...	102
28	Arulavadi (P)	...	72	66	Irundai (P)	...	230
29	Arumbakkam (V)	...	87	67	Iruvelipattu (P)	...	186
30	Arumpattu (V)	...	197	68	Iswarakandanallur (P)	...	240
31	Arumulai (V)	...	80	69	Jambai (P)	...	4
32	Arunkurukkai (P)	...	162	70	Kachikuvatchan (V)	...	85
33	Aruthangudi (V)	...	51	71	Kadiyur (P)	...	140
34	Asanur (P)	...	267	72	Kalamamurudur (P)	...	223
35	Athaiyur (P)	...	212	73	Kalavanur (P)	...	250
36	Athandamarudur (V	...	116	74	Kallakurichi (P)	...	286
37	Athipakkam T. (V)	...	17	75	Kallamedu (R.F.)	...	306
38	Athipakkam A. (P)	...	160	67	Kallandal (V)	...	26

Sl. No.	Name of village		Location Code Number
77	Kalumalam (V)	...	54
78	Kambattu (P)	...	253
79	Kandachipuram (P)	...	31
80	Kandalavadi (V)	...	235
81	Kanganandal (V)	...	92
82	Kangiyanur (V)	...	2
83	Kannarampattu (P)	...	176
84	Karadi (V)	...	57
85	Karadipakkam (V)	...	180
86	Karanai (P)	...	34
87	Kattunemili (P)	...	276
88	Kattupaiyur (P)	...	2
89	Kattuselur (V)	...	156
90	Kattuvedayar (P)	...	153
91	Keelamangalam (V)	...	182
92	Keeranur T. (V)	...	58
93	Kilakkumarudur (P)	...	239
94	Kilakondur (V)	...	77
95	Kilanur Pu. (P)	...	281
96	Kilathaniyalampattu (V)	...	189
97	Kilathayanur (V)	...	88
98	Killanur P. (P)	...	225
99	Killiyur (P)	...	206
100	Kingiliavadi (V)	...	65
101	Kodaganur (P)	...	63
102	Kodamanuthy (V)	...	45
103	Kodukkapattu (V)	...	2 1
104	Kodungal (P)	...	74
105	Kolaparai (V)	...	95
106	Kolathur T. (P)	...	168
107	Kolathur A. (P)	...	213
108	Kollur (P)	...	62
109	Kolundirampattu (V)	...	15
110	Komalur (V)	...	150
111	Konadavadi Pu. (P)	...	252
112	Konakkalavadi (V)	...	152
113	Konalavadi T. (V)	...	163
114	Konamangalam (P)	...	272
115	Kondasamudram (V)	...	167
116	Konganamur (V)	...	9
117	Kongarayanur (V)	...	125
118	Kooranur (V)	...	177
119	Koovadu (P)	...	208
120	Koovagam (P)	...	202
121	Koovanur (V)	...	50
122	Korappattu (V)	...	187
123	Korattur (P)	...	201
124	Kotadi (R.F.)	...	305
125	Kothanur (V)	...	173
126	Kottagam (V)	...	49
127	Kottaimarudur (V)	...	43
128	Kuladeepamangalam (V)	...	46
129	Kumaramangalam T. (V)	...	192
130	Kumaramangalam A. (P)	...	257
131	Kunjaram (P)	...	211
132	Kunjaram (R.F.)	...	300
133	Kunnathur Ma. (P)	...	205
134	Kurumbur A. (P)	...	277
135	Kuthanur (P)	...	158
136	Madampattu (V)	...	200
137	Madampoondi (V)	...	101
138	Madapattu (P)	...	234
139	Madhiyanur (P)	...	284
140	Malavarayanur T. (V)	...	133
141	Malavarayanur A. (P)	...	268
142	Malayambattu (P)	...	175
143	Mamalur (P)	...	146
144	Mamandur (V)	...	196
145	Mambakkam Pu. (P)	...	280
146	Manalurpettai (V)	...	11
147	Manampoondi (V)	...	44
148	Manapushpam (P)	...	135
149	Maraniyur (V)	...	126
150	Megalor (V)	...	144
151	Melakondur (V)	...	78
152	Melamangalam (V)	...	178
153	Melandal (V)	...	1
154	Melathaniyalampattu (V)	...	188
155	Melathayanur (V)	...	91
156	Meluvalai (P)	...	32
157	Mettathur (P)	...	244
158	Meyyur Po. (V)	...	104

Sl. No.	Name of village		Location Code Number	Sl. No.	Name of village		Location Code Number
159	Meyyur C. (P)	...	119	199	Pandur (R.F.)	...	304
160	Moolasamudram (P)	...	274	200	Pannavalam (P)	...	139
161	Mudalur (V)	...	114	201	Paradapattu (V)	...	98
162	Mudiyanaur (V)	...	55	202	Paranur (V)	...	76
163	Mugaiyur (V)	...	68	203	Parikkal (P)	...	229
164	Murukkambadi (V)	...	8	204	Parindal (P)	...	265
165	Nachiarpatti (P)	...	278	205	Parugampattu (V)	...	232
166	Nagar (P)	...	282	206	Pavandur (V)	...	138
167	Nannaram (P)	...	204	207	Perangiyur (P)	...	181
168	Nariyandal (V)	...	99	208	Periakurukkai (P)	...	159
169	Nathamur (V)	...	161	209	Periasevalai (P)	...	171
170	Nathamur (R.F.) (I Bit)	...	297	210	Periyanur (V)	...	110
171	Nathamur (R.F.) (II Bit)	...	298	211	Perumbakkam (P)	...	228
172	Nayanur (P)	...	41	212	Perumbattu (P)	...	227
173	Nayanur (R.F.)	...	292	213	Pidagam (P)	...	260
174	Nedugampatti (P)	...	16	214	Pilrampattu (P)	...	37
175	Nedumanur (P)	...	263	215	Pinnalavadi (P)	...	215
176	Nedumudaiyan (V)	...	94	216	Podiyandal (V)	...	105
177	Neivanai (P)	...	221	217	Ponniandal (V)	...	103
178	Nemili V. (V)	...	251	218	Poomari (V)	...	56
179	Nerkunam (V)	...	82	219	Poyyarasur (V)	...	193
180	Nonayavadi (P)	...	258	220	Pudupalayam C. (P)	...	120
181	Odappankuppam (P)	...	290	221	Puliyur Me. (P)	...	279
182	Odayanandal (P)	...	241	222	Pullur (P)	...	271
183	Odayanatham (R.F.)	...	294	223	Punjaimalayanur (P)	...	259
184	Odayanatham (R.F.) (Portion)		295	224	Puthagaram (V)	...	19
185	Odayathur (P)	...	33	225	Puthamangalam (P)	...	264
186	Oddampattu (V)	...	27	226	Puthur V. (P)	...	79
187	Oddanandal (V)	...	169	227	Rowtharayankuppam (P)	...	273
188	Orathur (P)	...	226	228	Sadaikatti (V)	...	18
189	Padur (P)	...	247	229	Sangiam (V)	...	13
190	Pagaipatti (P)	...	217	230	Saravanapakkam (V)	...	172
191	Paiyur	...	124	231	Sathanur A. (P)	...	269
192	Palangoor (V)	...	109	232	Sathiyakandanur (V)	...	67
193	Pali (P)	...	270	233	Sattanur T. (V)	...	130
194	Pallavadi (P)	...	157	234	Seedevi (P)	...	154
195	Pallichandal (V)	...	3	235	Seedur (R.F.) (Portion)	...	299
196	Panapadi (P)	...	149	236	Sellankuppam (V)	...	5
197	Panapakkam (V)	...	122	237	Sembattamalayanur (P)	...	219
198	Pandur (P)	...	249	238	Sembiamadevi (P)	...	262
				239	Semmanandal (P)	...	245

Sl. No.	Name of village		Location Code Number
240	Semmanandal (P)	...	248
241	Semmangalam (V)	...	190
242	Semmar (P)	...	179
243	Sendamangalam (P)	...	246
244	Sendanadu (P)	...	289
245	Sengankottai (P)	...	147
246	Sengurchi (P)	...	283
247	Sennakunam (V)	...	70
248	Shro-vengur (V)	...	108
249	Sikkadur (P)	...	214
250	Sikkampattu (P)	...	16
251	Sirulapattu (P)	...	236
252	Sirumadurai (V)	...	127
253	Sirupakkam (P)	...	255
254	Sirupakkam (R.F.)	...	302
255	Siruthanur (P)	...	243
256	Siruvanur (P)	...	131
257	Sithamur J. (V)	...	12
258	Sithamur V. (V)	...	64
259	Sithanangur (P)	...	233
260	Sithapattanam (P)	...	10
261	Sithathur (P)	...	35
262	Sittilingamadam (P)	...	118
63	Sivanarthangal (V)	...	93
264	Solavandipuram (V)	...	148
265	Somasipalayam (P)	...	238
266	Sorayapattu (V)	...	14
267	Swamimalai (R.F.) (II Bit)	...	296
268	Tagadi (V)	...	53
269	Thaduthkondur (P)	...	199
270	Thamal (V)	...	166
271	Thanam (P)	...	155
272	Thandari (P)	...	28
273	Thangalampattu (V)	...	66
274	Thanganandal (V)	...	90
275	Thenamavadai (V)	...	86
276	Thenmangalam (V)	...	184
277	Thevadiakuppam (V)	...	6
278	Thimmachur (V)	...	106
279	Thirukkōyilur (M)	...	59
280	Thiruvennainallur (P)	...	174
281	Thottanur (V)	...	151
282	Thuringipattu (P)	...	96
283	Tirunavalur (P)	...	242
284	Tirupalapandal (P)	...	97
285	Tiruppaiyur (P)	...	266
286	Ulun[illegible]t (M.P.)	...	275
287	Vadagarai[illegible]nur (P)	...	38
288	Vadakkunemili ([illegible])	...	115
289	Vadakurumbur (P)	...	218
290	Vadamalayanur (V)	...	143
291	Vadamarudur (P)	...	117
292	Vadambakkam (P)	...	164
293	Valayampattu (V)	...	183
294	Vanambattu (P)	...	287
295	Vasanthakrishnapuram (V)	...	23
296	Veeramangalam (P)	...	216
297	Veerangipuram (P)	...	30
298	Veerapandi (P)	...	25
299	Veerasholapuram (P)	...	75
300	Velakulam (V)	...	22
301	Velandi (P)	...	48
302	Vellaiyur (P)	...	256
303	Vellamputhur (V)	...	39
304	Velur (P)	...	203
305	Villivalam (V)	...	142
306	Vinmar (V)	...	89

PANCHAYAT UNION

Sl. No.	L. C. No.	Name of Panchayat	Date of formation	Location Code/Units of 1961 Census constituting the Panchayat formed after 31-3-1960	Persons	Males	Females
1	2	3	4	5	6	7	8
			TIRUNAVALUR PANCHAYAT UNION				
			City Panchayat—NIL				
			Village Panchayats				
1	222	Adanur (P)	...	Adanur (Pachapalayam)	2,774	1,430	1,344
2	288	Andikuzhi (P)	...	Andikuzhi (Kalathur. Vijayanguppam)	2,284	1,129	1,155
3	223	Kalamandur (P)	...	...	2,240	1,113	1,127
4	251	V. Nemili (P)	...	...	1,713	852	861
5	229	Parikkal (P)	...	...	1,642	823	819
6	289	Sendanadu (P)	...	...	2,271	1,172	1,099
7	242	Tirunavalur (P)	...	...	2,700	1,384	1,316
8	243	Siruthanur (P)	...	...	1,320	655	665
9	284	Madiyanur (P)	...	...	2,085	1,040	1,045
10	201	Korathur (P)	...	...	1,454	743	711
11	230	Irundai (P)	...	...	1,936	951	985
12	202	Koovagam (P)	...	...	1,539	744	795
13	228	Perumbakkam (P)	...	...	1,686	829	857
14	247	Padur (P)	...	...	3,446	1,685	1,761
15	281	Pu. Kilarur (P)	...	...	1,508	781	727
16	240	Easwarakandanallur (P)	...	...	1,061	528	533
17	190	Semmangalam (V)	...	...	813	415	398
18	227	Perumpattu (P)	...	...	524	272	252
19	200	Madampattu (V)	...	...	597	302	295
20	248	Semmamgur (P)	...	...	1,504	770	734
21	239	Kizhakkumarudur (P)	...	...	1,432	736	696
22	237	Devyanandal (P)	...	...	833	453	380
23	226	Orathur (P)	...	..	645	313	332

PANCHAYAT UNION

Sl. No.	L. C. No.	Name of Panchayat	Date of formation	Location Code/Units of 1961 Census constituting the Panchayat formed after 31-3-1960	Persons	Males	Females
1	2	3	4	5	6	7	8
			TIRUNAVALUR PANCHAYAT UNION—(concld.)				
24	250	Kalavanur (P) ...	...	..	547	274	273
25	285	Arinatham (P) ...	...	...	1,153	578	575
26	241	Odayanandal (P) ...	...	...	985	501	484
27	244	Muttathur (P) ...	...	...	704	353	351
28	225	P. Killanur (P) ...	...	...	546	262	284
29	283	Senguriehi (P) ...	...	...	3,701	1,855	1,846
30	236	Sirulapattu (P) ...	...	...	699	363	336
31	238	Somasipalayam (P) ...	...	...	994	508	486
32	245	Semmanandal (P) ...	...	...	1,084	553	531
33	290	Odappanguppam (P) ...	...	...	595	305	290
34	287	Vanambattu (P) ...	...	...	762	365	397
35	286	Kallakurichi (P) ...	...	...	987	501	486
36	224	Athur (P) ...	...	...	2,348	1,193	1,155
37	278	Nachiarpettai (P) ...	...	...	547	278	269
38	277	A. Kurumbur (P) ...	...	...	799	414	385
39	279	Meppuliyur (P) ...	...	...	671	325	346
40	204	Nannaram (P) ...	...	...	1,378	714	664
41	253	Kambattu (P) ...	...	...	591	313	278
42	249	Pandur (P) ...	...	...	1,510	754	756
43	282	Nagar (P) ...	...	...	806	427	379
44	203	Vellore (P) ...	...	...	2,218	1,106	1,112
45	246	Sendamangalam (P) ...	...	...	6,072	3,034	3,038
				Total	93,079	46,818	46,261

PANCHAYAT UNION

Sl.No.	L. C. No.	Name of Panchayat	Date of formation	Location Code/Units of 1961 Census constituting the Panchayat formed after 31-3-1960	Persons	Males	Females
1	2	3	4	5	6	7	8
		ULUNDURPETTAI PANCHAYAT UNION					
		City Panchayats					
1	275	Ulundurpettai (M.P.)	...	...	7,070	3,600	3,470
		Village Panchayats					
1	212	Adaiyur (P)	...	...	1,353	687	666
2	261	Alangeri (P)	...	...	1,069	547	522
3	207	Anganur (P)	...	...	766	378	388
4	267	Asanur (P)	...	...	1,704	873	831
5	160	A. Athipakkam (P)	...	...	956	482	474
6	166	Thanal (V)	...	...	1,094	559	535
7	209	Ellaigramam (P)	...	...	972	495	477
8	254	Emam (P)	...	...	550	287	263
9	210	Eraiyur (P)	...	...	4,185	2,112	2,073
10	153	Kattuvedayur (P)	...	...	2,639	1,337	1,302
11	276	Kattumemali (P)	...	...	798	389	409
12	156	Kattusellur (V)	...	...	1,733	882	851
13	206	Kiliyur (P)	...	...	2,715	1,360	1,355
14	280	P. Mambakkam (P)	...	...	963	490	473
15	213	A. Kalathur (P)	...	...	667	347	320
16	252	P. Konalavadi (P)	...	...	1,077	541	536
17	272	Konamangalam (P)	...	...	756	390	366
18	158	Koothanur (P)	...	...	823	431	392
19	208	Koovadu (P)	...	...	1,231	659	572
20	257	A. Kumaramangalam (P)	...	...	1,075	524	551
21	211	Kunjaram (P)	...	...	1,651	873	778
22	205	M. Kunnathur (P)	...	...	2,421	1,233	1,188
23	268	A. Mazhavarayanur (P)	...	...	754	363	391

PANCHAYAT UNION

Sl. No.	L. C. No.	Name of Panchayat	Date of formation	Location Code/Units of 1961 Census constituting the Panchayat formed after 31-3-1960	Persons	Males	Females
1	2	3	4	5	6	7	8
		ULUNDURPETTAI PANCHAYAT UNION—(contd.)					
24	259	P. Malayanur (P)	...	...	965	489	476
25	274	Moolasamudram (P)	...	...	850	418	432
26	161	Nathanur (P)	...	...	1,358	684	674
27	263	Nedumanur (P)	...	...	554	285	269
28	221	Neivani (P)	...	...	1,176	589	587
29	258	Nonaiyavadi (P)	...	...	538	256	282
30	270	Pali (P)	...	...	1,759	848	911
31	157	Pallavadi (P)	...	...	1,464	706	758
32	265	Parindal (P)	...	...	1,543	783	760
33	159	Periakurukkai (P)	...	...	1,828	926	902
34	260	Pidagam (P)	...	...	4,899	2,542	2,357
35	215	Pinnalvadi (P)	...	...	1,430	739	691
36	217	Pugaipatti (P)	...	...	1,739	888	851
37	271	Pullur (P)	...	...	842	404	438
38	264	Puthamangalam (P)	...	...	1,175	590	585
39	273	Ravutharayankuppam (P)	...	...	1,227	601	626
40	269	A. Sathanur (P)	...	...	715	339	376
41	219	Sembuttaimalayanur (P)	...	...	868	470	398
42	262	Sembimadevi	...	...	1,181	597	584
43	154	Seedevi (P)	...	...	1,223	609	614
44	165	Sikkambattu (P)	...	...	837	412	425
45	255	Sirupakkam (P)	...	...	555	272	283
46	155	Thanam (P)	...	...	824	444	380
47	220	Thenguram (P)	...	...	674	326	348
48	266	Thirupaiyur (P)	...	...	1,761	837	924
49	218	Vadakurumbur (P)	...	...	1,262	635	627

PANCHAYAT UNION

S. No.	L. C. No.	Name of Panchayat	Date of formation	Location Code/Units of 1961 Census constituting the Panchayat formed after 31-3-1960	Persons	Males	Females
1	2	3	4	5	6	7	8
		ULUNDURPETTAI PANCHAYAT UNION—(concld.)					
50	164	Vadamambakkam (P) ...	...	...	1,220	620	600
51	214	Sikkadu (P) ...	...	...	1,385	707	678
52	256	Vellaiyur (P) ...	...	...	1,418	713	705
53	216	Veeramangalam (P) ...	...	...	695	338	357
				Total	**76,987**	**38,906**	**38,081**
		TIRUVENNAINALLUR PANCHAYAT UNION					
		City Panchayat—NIL					
		Village panchayats					
1	195	Gramam (V) ...	1—11—60	Gramam	1,892	975	917
2	185	Alanguppam (V) ...	1—11—60	Alanguppam	679	350	329
3	184	Thenmangalam (V) ...	1—10—60	184 Thenmangalam 177 Karanur	1,323 138	663 64	660 74
4	176	Kannarampattu (P) ...	...	Kannarambattu	1,282	641	641
5	186	Iruvelipattu (P) ...	..	Iruvelipattu	1,250	667	583
6	181	Perangiyur (P) ...	...	Perangiyur	1,971	999	972
7	183	Valayampattu (V) ...	15—9—60	183 Valayampattu 182 Keelamangalam	607 5	319 1	288 4
8	178	Melamangalam (V) ...	1—10—60	Melamangalam	1,169	607	562
9	129	Eralur (V) ...	1—10—60	129 Eralur 130 T. Sathanur	780 12	401 6	379 6
10	128	Enathimangalam (V) ...	1—11—60	Enathimangalam	1,907	997	910
11	180	Kardipakkam (V) ...	1—10—60	Karadipakkam	758	361	397
12	179	Semmar (P) ...	...	Semmar	1,411	718	693
13	131	Siruvanur (P) ...	...	Siruvanur	1,413	735	678
14	194	Arasur (P) ...	...	Arasur	1,446	712	734
15	132	Emappur (P) ...	...	Emappur	1,979	974	1,005

PANCHAYAT UNION

Sl. No.	L. C. No.	Name of Panchayat		Date of formation	Location Code/Units of 1961 Census constituting the Panchayat formed after 31-3-1960	Persons	Males	Females
1	2	3		4	5	6	7	8
		TIRUVENNAINALLUR PANCHAYAT UNION—(contd.)						
16	233	Sithanmangur (P)	...	1—11—60	233 Sithanangur 196 Mamandur	1,143 601	548 320	595 281
17	235	Kanthalavadi (V)	...	1—10—60	Kanthalavadi	1,950	969	981
18	191	Anathur (V)	...	1—10—60	Anathur	3,531	1,751	1,780
19	193	Poyyarasur (V)	...	1—10—60	Poyyarasur	700	338	362
20	187	Karaipattu (V)	...	1—10—60	Karaipattu	854	429	425
21	192	Kumaramangalam (V)	...	1—10—60	T. Kumaramangalam	762	389	373
22	189	Kizhthaniyalampattu (V)	...	...	Kizhthaniyalampattu	458	229	229
23	188	Melthaniyalampattu (V)	...	1—10—60	Melthaniyalampattu	998	511	487
24	234	Madampattu (P)	...	1—11—60	Madampattu	641	341	300
25	231	Anaivari (V)	...	1—11—60	231 Anaivari (Chinna Anaivari (H) 232 Parukkampattu	1,030 471	538 257	492 214
26	197	Arumpattu (V)	...	15—9—60	197 Arumpattu (Keeraimedu (H) 198 Athipattu	1,610 65	836 37	774 28
27	173	Kothanur (P)	...	...	...	286	151	135
28	199	Thaduthatkondur (P)	...	...	...	1,389	712	677
29	175	Mazhaiyampattu (P)	...	...	...	1,091	546	545
30	174	Tiruvennainallur (P)	...	...	...	5,052	2,535	2,517
31	171	Periasevalai (P)	...	...	...	2,380	1,229	1,151
32	170	Amoor (P)	...	...	...	2,838	1,427	1,411
33	168	Kolathur (P)	...	...	168 T. Kolathur 167 Kondasamudram 169 Oddanandi	1,236 432 436	616 221 231	620 211 205
34	162	Arungurukkai (P)	...	...	...	2,349	1,197	1,152
35	139	Pennaivalam (P)	...	...	...	1,554	772	782
36	163	T. Konalavadi (V)	...	1—11—60	Konalavadi	625	320	305
37	120	Pudupalayam (P)	...	...	...	3,019	1,519	1,500
38	118	Sithalingamadam (P)	...	1—11—60	Sithalingamadam	3,594	1,826	1,768

PANCHAYAT UNION

Sl. No.	L. C. No.	Name of Panchayat	Date of formation	Location Code/Units of 1961 Census constituting the Panchayat formed after 31st March 1960	Persons	Males	Females
1	2	3	4	5	6	7	8
		TIRUVENNAINALLUR PANCHAYAT UNION—(concld.)					
39	135	Manapushpam (P)	...	...	1,647	826	821
40	136	Elandurai (P)	...	...	1,348	673	675
41	138	Pavandur (V)	1—11—60	138 Pavandur (Mattukuppam H/o. L. C. No. 136)	855	437	418
				137 Akkanur	739	370	369
42	122	Panapakkam (V)	1—10—60	Panapakkam	666	338	328
43	121	Andarayanur (V)	1—10—60	Andarayanur	670	348	322
44	119	C. Meyyur (P) (Po. Meyyur)	1—10—60	Meyyur P. O.	2,411	1,186	1,225
45	134	Chinnasevalai (V)	1—11—60	Chinnasevalai	874	469	405
46	127	Sirumadurai (V)	...	Sirumadurai	2,278	1,115	1,163
47	123	T. Edaiyar (V)	1—10—60	T. Edaiyar Thottakudisai hamlet	1,979	1,006	973
48	133	T. Mazhavarayanur (V)	1—11—60	133 T. Mazhavarayanur (V)	758	397	361
				Total	**72,199**	**36,204**	**35,995**

MUHAIYUR PANCHAYAT UNION

City Panchayat—NIL

Village Panchayats

Sl. No.	L. C. No.	Name of Panchayat	Date of formation	Location Code/Units	Persons	Males	Females
1	43	Kottamarudur (V)	...	...	1,606	779	827
2	28	Thandarai (P)	...	...	775	370	405
3	25	Veerapandi (P)	...	...	5,010	2,499	2,511
4	31	Kandachipuram (P)	...	...	4,821	2,417	2,404
5	27	Ottampattu (V)	...	...	3,633	1,840	1,793
6	73	Arradu (P)	...	...	3,146	1,578	1,568
7	72	Arulavadi (P)	...	...	1,287	648	639
8	36	J. Alambadi (P)	...	...	1,797	934	863
9	34	Karanai (P)	...	...	3,161	1,582	1,579

PANCHAYAT UNION

Sl. No.	L. C. No.	Name of Panchayat		Date of formation	Location Code/Units of 1961 Census constituting the Panchayat formed after 31-3-1960	Persons	Males	Females
1	2	3		4	5	6	7	8
				MUHAIYUR PANCHAYAT UNION—(contd.)				
10	40	Devanur (P)	...	...	...	2,104	1,095	1,009
11	74	S. Kodungal (P)	...	...	...	1,620	807	813
12	32	Melvalai (P)	...	...	...	1,820	914	906
13	124	Paiyur (P)	...	...	...	1,959	995	964
14	37	Pilrampattu (P)	...	...	...	2,016	986	1,030
15	35	Sithathur (P)	...	...	...	1,232	640	592
16	30	Veerangipuram (P)	...	...	...	1,851	935	916
17	4	Jambai (P)	...	...	4 Jambai	1,558	759	799
					3 Pallichandal	515	267	248
18	62	S. Kollur (P)	...	...	...	1,416	710	706
19	33	Othiyathur (P)	...	...	...	2,623	1,335	1,288
20	79	V. Puthur (P)	...	...	...	1,524	780	744
21	10	Sithapattinam (P)	...	...	...	1,137	575	562
22	38	Vadagaraithazhanur (P)	...	...	...	2,085	1,064	1,021
23	75	Veerasozhapuram (P)	...	...	75 Veerasozhapuram	1,251	614	637
24	60	Aragandanallur (P)	...	...	60 Aragandanallur	2,954	1,460	1,494
25	63	Kodaganur (P)	...	...	63 Kodaganur	963	489	474
26	16	Nedukkampattu (P)	...	...	16 Nedukkampattu	1,275	601	674
27	48	Velandai (P)	...	...	48 Velandai	3,059	1,560	1,499
28	20	Adurkulapakkam (V)	...	1—6—60	Adurkolapakkam	482	250	232
29	7	Athiyandal (V)	...	1—6—60	Athiyandal	899	464	435
30	71	A. Gudalur (V)	...	1—6—60	Gudalur A.	1,176	605	571
31	6	Devadiyakuppam (V)	...	1—6—60	6 Devadiyakuppam	942	495	447
					5 Sellankuppam	433	218	215
32	1	Melandal (V)	...	1—6—60	Melandal	1,353	670	683
33	26	Kallandal (V)	...	1—6—60	Kallandal	686	346	340

PANCHAYAT UNION

Sl. No.	L. C. No.	Name of Panchayat		Date of formation	Location Code/Units of 1961 Census constituting the Panchayat formed after 31-3-1960	Persons	Males	Females
1	2	3		4	5	6	7	8
				MUHAIYUR PANCHAYAT UNION—(contd.)				
34	11	Manalurpettai (V)	...	1—5—60	Manalurpettai	4,090	2,087	2,003
35	41	Nayanur (P)	...	1—6—60	41 Nayanur	881	444	437
					42 Arasanguppam	409	193	216
36	14	Soraiyapattu (V)	...	1—6—60	Soraiyapattu	795	389	406
37	67	Sathyakandanallur (V)	...	1—6—60	Sathiyakandanur	984	491	493
38	39	Vellamputhur (V)	...	1—6—60	Vellamputhur	839	430	409
39	23	Vasanthakrishnapuram (V)	...	1—6—60	Vasanthakrishnapuram	1,230	630	600
40	17	T. Athipakkam (V)	...	1—9—60	T. Athipakkam	2,392	1,148	1,244
41	24	Adichanur (V)	...	15—9—60	Adichanur	943	464	479
42	61	Andal (P)	...	1—11—60	Andal	759	372	387
43	69	Ayandur (V)	...	1—11—60	Ayandur	1,664	821	843
44	54	Kazhumalam (V)	...	1—11—60	54 Kazhumalam	1,206	614	592
					49 Kottagam		Uninhabited	
45	2	Kangeyanur (V)	...	1—6—60	Kangianur	1,137	562	575
46	21	Kodukkapattu (V)	...	1—6—60	21 Kodukkapattu	779	394	385
					22 Velangulam	372	194	178
47	15	Koludirampattu (V)	...	30—9—60	Koludirampattu	981	502	479
48	125	Kongarayanur (V)	..	15—9—60	Kongarayanur	784	381	400
49	46	Kuldeepamangalam (V)	.	1—4—60	46 Kuldeepamangalam	2,165	1,066	1,099
					47 Agasthiarmoolai	513	256	257
50	44	Manampoondi (V)	...	1—11—60	44 Manampoondi	1,101	537	564
					45 Kodamaruthy	423	221	202
51	126	Marangiyur (V)	...	1—11—60	Marangiyur	1,265	621	644
52	68	Muhaiyur (V)	...	1—9—60	Muhaiyur	2,346	1,153	1,193
53	8	Murukkambadi (V)	...	1—11—60	8 Murukkambadi	976	482	494
					9 Konganamur	510	275	285

PANCHAYAT UNION

Sl. No.	L. C. No.	Name of Panchayat	Date of formation	Location Code/Units of 1961 Census constituting the Panchayat formed after 31-3-1960	Persons	Males	Females
1	2	3	4		6	7	8
			MUHAIYUR PANCHAYAT UNION—(*concld.*)				
54	82	Nergunam (V)	15—9—60	Nergunam	529	259	270
55	78	Melakondur (V)	15—9—60	Melakondur	687	338	349
56	76	Paranur (V)	15—9—60	Paranur	1,900	934	966
57	18	Sadaikatti (V)	1—11—60	18 Sadaikatti	523	281	242
				19 Puthagaram		Uninhabited	
58	70	Sennagunam (V)	1—11—60	Sennagunam	2,998	1,492	1,506
59	64	Sithamur (V)	15—9—60	64 Sithamur	1,052	538	514
				65 Kangiliwad	167	86	81
60	66	Thanikkalampattu (V)	15—10—60	Thanikkalampattu	591	321	270
61	81	Emappair (V)	15—9—60	81 Emappair	895	429	466
				80 Arumalai	504	239	265
62	29	Adukkam	...	Adukkam	521	256	265
63	77	Keezhakondur (V)	15—9—60	Keezhakundur	887	454	433
				Total	**75,371**	**37,838**	**37,533**
			TIRUKOILUR PANCHAYAT UNION				
			City Panchayat—NIL				
1	59	Tirukoilur (M P)	...	...	13,739	6,649	7,090
			Village Panchayats				
1	145	Alur (V)	15—9—60	Alur	1,950	992	958
2	51	Aruthangudi (V)	15—9—60	Aruthangudi	954	478	476
3	87	Arumbakkam (V)	15—6—60	Arumbakkam	573	292	281
4	107	Ariyur (V)	15—9—60	Ariyur	3,303	1,768	1,535
5	116	Athandamarudur (V)	1—10—60	Athandamarudur	1,017	538	479

PANCHAYAT UNION

Sl. No.	L. C. No.	Name of Panchayat		Date of formation	Location Code/Units of 1961 Census constituting the Panchayat formed after 31-3-1960	Persons	Males	Females
1	2	3		4	5	6	7	8
				TIRUKOILUR PANCHAYAT UNION—(contd.)				
6	113	Avikolapakkam (P)	...	...	Avikolampakkam	823	408	415
7	83	Aviyur (V)	...	15—9—60	Aviyur	1,016	518	498
8	84	Deviagaram (P)	...	1—7—60	84 Deviagaram	1,714	872	842
					86 Thennamavadi	227	121	106
					85 Katabitturachan	341	176	165
9	52	Edaiyur (P)	...	...	52 Edaiyur	1,066	542	524
10	141	Ekampattu (P)	...	...	Ekampattu	1,165	595	570
11	111	Eravalam (V)	...	15—9—60	Eravalam	947	489	458
12	92	Kanaganandal (V)	...	1—7—60	Kanaganandal	731	392	339
13	57	Karadi	...	15—6—60	Karadi	765	404	361
14	112	Kattupaiyur (P)	...	...	Kattupaiyur	1,603	798	805
15	58	T. Keeranur (V)	...	1—7—60	Keeranur	958	471	487
16	88	Keezhathayanur (V)	...	1—7—60	88 Keezhathayanur	821	394	427
					89 Vinnar	286	134	152
17	95	Kolapparai (V)	...	1—10—60	Kolapparai	828	428	400
18	150	Komalur	...	1—10—60	Komalur	1,274	651	623
19	152	Konakkalavadi (V)	...	1—10—60	152 Konakalavadi	531	269	262
					151 Thathanur	309	163	146
20	50	Koovanur (V)	...	...	50 Koovanur Milarpattu	2,213	1,077	1,136
21	140	Kodiyur (V)	...	30—9—59	140 Kodiyur Veeranampattu Kannathur	1,617	811	806
22	101	Madapoondi (V)	...	1—10—60	101 Madampoondi	392	207	185
					102 Irumbalaikurichi	263	130	133
23	91	Melathayanur (V)	...	15—6—60	Melathayanur	920	468	452

PANCHAYAT UNION

Sl. No.	L. C. No.	Name of Panchayat	Date of formation	Location Code/Units of 1961 Census constituting the Panchayat formed after 31-3-1960	Persons	Males	Females
1	2	3	4	5	6	7	8
			MARAKANAM PANCHAYAT UNION—(*contd.*)				
24	146	Memalur (P) ...	...	Memalur, Kadiyar	2,044	1,016	1,028
25	104	Meyyur (V) ...	1—10—60	Po. Meyyur	933	465	468
26	144	Mohalur (V) ...	1—10—60	Mohalur	903	467	436
27	55	Mudiyanur (V) ...	1—10—60	Mudiyanur	670	344	326
28	114	Mudalur (V) ...	1—10—60	Mudalur	809	411	398
29	94	Nedumudayan (V) ...	15—9—60	Nedumudayan	588	280	308
30	99	Narayandal (V) ...	1—10—60	99 Nariyandal	284	144	140
				100 Deviyandal	150	83	67
31	105	Padiyandal (V) ...	1—10—60	Padiyandal	1,136	594	542
32	109	Pazhangur (V) ...	15—9—60	Pazhangur	1,589	820	769
33	149	Panappadi (V) ...	1—10—60	Panapadi	899	450	449
34	110	Periyanur (V) ...	15—9—60	Periyanur	620	324	296
35	103	Panniyandal (V) ...	1—10—60	Ponniyandal	848	406	442
36	56	Poomari (V) ...	1—7—60	Poomari	710	351	359
37	13	Sangiyam (V) ...	15—9—60	Sangiyam	1,006	515	491
38	148	Sozhavandipuram (V) ...	1—10—60	Sozhavandipuram	2,295	1,169	1,126
39	147	Senganankottai (P) ...	...	Senganankollai	1,130	573	557
40	12	J. Sithamur (V) ...	1—10—60	J. Sithamur	1,044	551	493
41	90	Thanakanandal ...	1—8—60	90 Thanakanandal	474	258	216
				93 Sivanarthangal	483	231	252
42	53	Thagadi (V) ...	15—9—60	53 Thagadi	2,131	1,038	1,093
43	106	Thimmachur (V) ...	30—12—59	103 Thimmachur	1,176	621	555

PANCHAYAT UNION

Sl. No.	L. C. No.	Name of Panchayat	Date of formation	Location Code/Units of 1961 Census constituting the Panchayat formed after 31-3-1960	Persons	Males	Females
1	2	3	4	5	6	7	8
			TIRUKOILUR PANCHAYAT UNION—(*concld.*)				
44	97	Thirupalapandal (P) ...	...	97 Thirupalapandal	1,790	892	898
				98 Paradapattu	213	100	113
45	96	Thurinjipattu (P) ...	...	96 Thurinjipattu	953	485	468
46	115	Vadakkunemili (V) ...	15—9—60	Vadakkunemili	682	355	327
47	117	Vadamaradur (P) ...	...	Vadamarudur	1,773	894	879
48	143	Vadamalayanur (V) ...	1—10—60	Vadamalayanur	771	369	402
49	108	Shro-Vengur (V) ...	1—7—60	Shro-Vengur	2,359	1,224	1,135
50	142	Villivalam (V) ...	15—9—60	Vellivalam	475	232	243
				Total	**73,284**	**36,897**	**36,387**

VILLAGE

TIRUKOILUR

Location Code Number	Name of Village/Panchayat			Area in Sq. Miles	Occupied Residential Houses: No. of Houses	Occupied Residential Houses: No. of Households	Total No. of Persons Enumerated: Total	Total No. of Persons Enumerated: Males	Total No. of Persons Enumerated: Females
1	2			3	4	5	6	7	8
1	Melandal (V)	...	P. R. Pw. Tk.	2·86	254	289	1,353	670	683
2	Kangiyanur (V)	...	P. R. Pw. Tk.	1·53	228	237	1,137	562	575
3	Pallichandal (V)	...	P. R. Pw. Tk.	1·53	113	113	515	267	248
4	Jambai (P)	...	P. R. Pw. Tk. Ea. Cs.	2·68	263	312	1,558	759	799
5	Sellankuppam (V)	...	R. Pw.	0·58	72	92	433	218	215
6	Thevadiakuppam (V)	...	P. R. Pw.	1·29	160	199	942	495	447
7	Athiyandal (V)	...	P. R. Pw.	0·81	181	197	899	464	435
8	Murukkambadi (V)	...	P. R. Pw.	1·85	154	176	976	482	494
9	Konganamur (V)	...	P. R. Pw.	0·80	84	112	510	275	235
10	Sithapattanam (P)	...	P. R. Pw.	1·84	236	236	1,137	575	562
11	Manalurpettai (V)	...	P. M. H. D. Hos. Rhc. Mcw. R. Pw. Tk. E. Cs.	2·86	809	861	4,090	2,087	2,003
12	J. Sithamur (V)	...	P. R. Pw. Tk.	1·25	203	232	1,044	551	493
13	Sangiam (V)	...	P. R. Pw. Tk.	1·67	204	230	1,006	515	491
14	Sorayapattu (V)	...	P. R. Pw.	1·75	147	164	795	389	406
15	Kolundirampattu (V)	...	...	1·44	205	214	981	502	479
16	Nedugampatti (P)	...	P. R. Pw.	0·41	198	211	1,275	601	674
17	T. Athipakkam (V)	...	P. M. R. Pw. Tk.	4·41	434	462	2,392	1,148	1,244
18	Sadaikatti (V)	...	P. R. Pw.	0·43	180	184	523	281	242
19	Puthagaram (V)	..	...	0·50					UNIN
20	Adurkolapakkam (V)	...	P. R. Pw.	1·67	103	103	482	250	232
21	Kodukkapattu (V)	...	P. R. Pw.	0·48	150	150	779	394	385
22	Velakulam (V)	...	Pw.	1·19	69	69	372	194	178
23	Vasanthakrishnapuram (V)	...	P. Pw.	1·32	217	217	1,230	630	600
24	Adichanur (V)	...	P. Rly. R. Pw. Cs.	0·44	191	191	943	464	479
25	Veerapandi (P)	...	M. R. S. Pw. Tk. Ea. E. Cs.	1·53	954	990	5,010	2,499	2,511
26	Kallandal (V)	...	P. Pw. Tk. Ea. Cs.	1·40	150	151	686	346	340
27	Oddampattu (V)	...	M. Mp. Pw. Ea. Cs.	2·20	717	755	3,633	1,840	1,793
28	Thandari (P)	...	P. Pw.	1·48	159	161	775	370	405
29	Adukkam (V)	...	P. R. Pw.	0·69	88	94	521	256	265
30	Veerangipuram (P)	...	P. R. Pw.	3·59	350	382	1,851	935	916
31	Kandachipuram (P)	...	P. M. H. L. D. Hos. Rhc. Mcw. Mp. R. S. Pw. Tk. Ea. Cs.	2·35	984	1,037	4,821	2,417	2,404
32	Meluvalai (P)	...	P. R. Pw.	2·31	340	350	1,820	914	906
33	Odayathur (P)	...	P. R. Pw. Ea. E. Cs.	3·02	507	507	2,623	1,335	1,288
34	Karanai (P)	...	P. H. R. Pw. Ea.	4·51	588	627	3,161	1,582	1,579
35	Sithathur (P)	...	P. R. Pw. Ea. Cs.	0·69	219	222	1,232	640	592

DIRECTORY

TALUK—(contd.)

Scheduled Castes M	Scheduled Castes F	Scheduled Tribes M	Scheduled Tribes F	Literate and Educated Persons M	Literate and Educated Persons F	Total Workers (A-I to A-IX) M	Total Workers (A-I to A-IX) F	A-I M	A-I F	A-II M	A-II F
9	10	11	12	13	14	15	16	17	18	19	20
162	166	...	...	298	124	445	358	338	180	87	162
196	204	...	...	184	33	348	170	289	113	28	44
...	...	...	...	45	6	177	50	165	15	...	4
151	185	...	...	256	48	502	80	425	35	49	25
42	30	...	...	34	1	135	23	109	7	...	1
...	...	...	...	96	44	332	243	293	213	35	30
168	149	...	...	137	12	308	234	217	152	72	78
190	215	...	...	112	6	308	256	231	104	34	114
114	80	...	...	120	37	155	91	106	29	32	54
19	21	...	...	270	19	368	171	202	20	80	113
186	187	...	...	1,062	340	1,252	609	562	326	177	184
86	90	...	...	130	32	347	277	220	98	74	159
234	221	...	...	165	29	325	159	223	16	66	127
155	141	...	...	153	41	250	192	178	142	45	42
...	...	...	...	211	77	290	253	253	218	16	19
33	37	...	...	217	89	332	167	247	53	43	96
86	108	21	29	625	197	641	227	510	74	88	152
1	6	...	...	75	13	182	17	147	10	24	5
HABITED											
146	121	...	...	87	32	153	94	105	62	27	26
82	87	...	...	180	46	263	249	161	133	62	87
120	105	...	...	40	7	135	77	95	49	16	20
473	458	...	...	175	44	421	206	290	84	87	89
89	96	...	...	215	67	281	204	166	105	5	1
594	640	18	17	854	207	1,530	624	966	273	356	291
8	5	...	...	135	20	224	99	182	67	15	...
501	481	22	13	480	62	1,166	784	735	391	304	348
11	7	41	34	111	12	235	127	197	79	7	23
39	47	2	4	55	19	149	92	120	42	11	37
350	342	29	24	286	41	642	155	421	49	118	57
628	618	59	60	1,099	406	1,510	777	738	274	194	190
188	183	4	4	273	68	616	62	484	29	26	2
28	25	...	...	555	164	795	541	504	145	225	383
793	828	56	45	584	133	973	419	677	209	79	126
...	......	...	...	182	34	402	174	203	8	17	...

Location Code Number	Name of Village/Panchayat		A-III M	A-III F	A-IV M	A-IV F	A-V M	A-V F	A-VI M	A-VI F
1	2		21	22	23	24	25	26	27	28
1	Melandal (V)	...	...	...	4	4	1	...	3	1
2	Kangiyanur (V)	...	...	...	10	5	1	...	1	...
3	Pallichandal (V)	...	...	...	5	4	...	...	...	...
4	Jambai (P)	...	2	...	6	3	...	...	1	...
5	Sellankuppam (V)	...	2	...	3	3	...	...	...	...
6	Thevadiakuppam (V)	...	...	...	...	...	...	...	...	...
7	Athiyandal (V)	...	...	...	7	..	...	...	...	...
8	Murukkambadi (V)	...	5	2	2	1	...	...	1	...
9	Konganamur (V)	...	1	...	6	1	...	...	2	...
10	Sithapattanam (P)	...	14	2	7	...	2	...	...	...
11	Manalurpettai (V)	...	36	6	165	37	34	...	7	...
12	J. Sithamur (V)	...	4	...	36	19	...	...	...	...
13	Sangiam (V)	...	2	1	11	...	...	...	7	5
14	Sorayapattu (V)	...	3	3	12	...	...	...	...	...
15	Kolundirampattu (V)	...	...	...	1	1	1	...	...	...
16	Nedugampatti (P)	...	1	...	6	...	...	...	...	...
17	T. Athipakkam (V)	...	2	...	6	...	...	...	1	...
18	Sadaikatti (V)	...	...	...	9	...	...	...	...	...
19	Puthagaram (V)	...								UNIN
20	Adurkolapakkam (V)	...	9	5	1	1	...	...	...	...
21	Kodukkapattu (V)	...	14	8	19	17	...	...	...	1
22	Velakulam (V)	...	20	4	...	...	...	...	...	...
23	Vasanthakrishnapuram (V)	...	1	6	17	11	...	...	...	...
24	Adichanur (V)	...	...	...	38	26	...	...	3	...
25	Veerapandi (P)	...	41	8	62	23	6	...	5	3
26	Kallandal (V)	...	6	...	2	2	...	...	1	...
27	Oddampattu (V)	...	4	2	45	3	...	1	2	...
28	Thandari (P)	...	1	...	5	1	...	...	2	1
29	Adukkam (V)	...	1	...	...	...	...	...	...	...
30	Veerangipuram (P)	...	37	...	9	5	...	...	1	...
31	Kandachipuram (P)	...	38	9	211	140	11	...	7	...
32	Meluvalai (P)	...	45	23	14	1	...	...	...	...
33	Odayathur (P)	...	11	...	7	2	1	...	7	2
34	Karanai (P)	...	69	15	40	8	6	...	1	...
35	Sithathur (P)	...	5	4	137	152	1	...	...	...

DIRECTORY

TALUK—(contd.)

A-VII M	A-VII F	A-VIII M	A-VIII F	A-IX M	A-IX F	B-X Non-workers M	B-X Non-workers F	Name of the Panchayat in which it is now included with the date of inclusion with other components if any
29	30	31	32	33	34	35	36	37
...	2	...	...	12	9	225	325	Melandal (P) 1–6–60
5	4	...	...	14	4	214	405	*Kangiyanur (P) 1–6–60*
1	...	...	...	6	27	90	198	Pallichandal (P) merged with L.C. No. 4
1	2	1	...	17	15	257	719	Jambai (P) included in L. C. No. 3
2	...	...	...	19	12	83	192	*Sellankuppam (P) 1–6–60 merged with L.C.* No. 6
...	...	...	...	4	...	163	204	Thevadiakuppam (P) 1–10–60 included in L.C. No. 5
3	1	...	...	9	3	156	201	Athiyandal (P) 1–6–60
1	4	...	...	34	31	174	238	Murukkambadi (P) 1–11–60 included in L.C. No. 9
2	5	...	...	6	2	120	144	Konganamur (P) 1–11–60 merged with L.C. No. 8
16	...	...	...	47	36	207	391	...
113	9	9	...	149	47	835	1,394	Manalurpettai (P) 1–5–60
...	1	...	...	13	...	204	216	J. Sithamur (P) 1–10–60
7	4	...	...	9	6	190	332	Sangiam (P) 15–9–60
5	3	...	...	7	2	139	214	Sorayapattu (P) 1–6–60
3	2	...	...	16	13	212	226	Kolundirampattu (P) 30–9–60
...	1	...	...	35	17	269	507	...
4	...	1	...	29	1	507	1,017	T. Athipakkam (P) 1–9–60
1	...	...	...	1	2	99	225	Sadaikatti (P) 1–11–60 included in C. L. No. 19
HABITED								Puthagaram (P) 1–11–60 merged with L.C. No. 18
...	...	...	...	11	...	97	138	Adurkolapakkam (P) 1–6–60
2	1	...	...	5	2	131	136	Kodukkapattu (P) 1–6–60 included in L. C. No. 22
...	1	...	...	4	3	59	101	Velakulam (P) 1–6–60 merged with L.C. No. 21
3	2	...	...	23	14	209	394	Vasanthakrishnapuram (P) 1–6–60
10	2	12	...	47	70	183	275	Adichanur (P) 15–9–60
26	12	2	...	66	14	969	1,887	...
1	2	...	...	17	28	122	241	Kallandal (P) 1–6–60
7	2	2	...	67	37	674	1,009	...
...	3	...	...	23	20	135	278	...
1	...	...	...	16	13	107	173	...
3	4	...	...	53	40	293	761	...
39	11	3	...	269	153	907	1,627	...
2	1	...	...	45	6	298	844	...
15	3	2	...	23	6	540	747	...
16	1	1	...	84	60	609	1,160	...
8	...	...	...	31	10	238	418	...

VILLAGE

TIRUKOILUR

Location Code Number	Name of Village/Panchayat			Area in Sq. Miles	Occupied Residential Houses: No. of Houses	Occupied Residential Houses: No. of Households	Total No. of Persons Enumerated: Total	Males	Females
1	2			3	4	5	6	7	8
36	Alambadi (P)	...	P. R. Pw.	1·86	337	370	1,797	934	863
37	Pilrampattu (P)	...	P. M. R. Pw. Ea. Cs.	4·03	405	450	2,016	986	1,030
38	Vadagaraithayanur (P)	...	P. R. Pw. Ea. Cs.	3·21	375	393	2,085	1,064	1,021
39	Vellamputhur (V)	...	P. R. Pw. Ea.	0·78	170	170	839	430	409
40	Devanur (P)	...	P. R. Pw. Tk. Ea. Cs.	1·50	406	431	2,104	1,095	1,009
41	Nayanur (P)	...	P. R. Pw.	1·44	186	186	881	444	437
42	Arasankuppam (V)	...	P. R. Pw. Ea. Cs.	0·52	83	83	409	193	216
43	Kottaimurudur (V)	...	P. R. Pw. Tk. Ea.	2·01	317	317	1,606	779	827
44	Manampoondi (V)	...	P. R. Tk.	0·86	219	243	1,101	537	564
45	Kodamanuthy (V)	...	P. R. Pw.	0·47	62	98	423	221	202
46	Kuladeepamangalam (V)	...	P. R. Pw.	1·95	450	451	2,165	1,066	1,099
47	Agasthiarmoolai (V)	...	R. Pw.	0·20	89	103	513	256	257
48	Velandi (P)	...	P. M. Rhc. R. Pw. Tk.	3·35	516	641	3,059	1,560	1,499
49	Kottagam (V)	...	...	0·79					UNIN
50	Koovanur (V)	...	P. R. Pw. Tk.	3·97	421	481	2,213	1,077	1,136
51	Aruthangudi (V)	...	P. R. Pw. Tk.	0·80	215	215	954	478	476
52	Edaiyur (P)	...	P. L. R. Pw. Cs.	1·92	211	222	1,066	542	524
53	Tagadi (V)	...	...	1·65	421	450	2,131	1,038	1,093
54	Kalumalam (V)	...	P. R. Pw.	0·46	203	248	1,206	614	592
55	Mudiyanaur (V)	...	P. R. Pw.	1·71	135	148	670	344	326
56	Poomari (V)	...	P. R. Pw.	0·49	147	155	710	351	359
57	Karadi (V)	...	P. R. Pw.	3·13	135	141	765	404	361
58	T. Keeranur (V)	...	P. R. Pw.	1·61	158	189	958	471	487
60	Arakkandanallur (P)	...	H. Hos. S. Pw. Riv. Ea. E. Vh. Cs. B.	2·07	580	585	2,954	1,460	1,494
61	Andal (P)	...	P. R. Pw. Ea.	0·83	176	185	759	372	387
62	Kollur (P)	...	P. R. Pw. Ea.	2·41	273	300	1,416	710	706
63	Kodaganur (P)	...	P. R. Pw. Tk. Ea. Cs.	1·39	205	213	963	489	474
64	V. Sithamur (V)	...	P. R. Pw. Tk. Ea.	1·56	208	208	1,052	538	514
65	Kingiliavadi (V)	...	Pw.	3·37	38	38	167	86	81
66	Thangalampattu (V)	...	P. Pw.	0·43	119	125	591	321	270
67	Sathiyakandanur (V)	...	P. Pw. Tk.	1·16	188	212	984	491	493
68	Mugaiyur (V)	...	P. M. R. Pw. Tk. Cs.	2·48	448	499	2,346	1,153	1,193
69	Ayandur (V)	...	P. M. Rly. R. Pw. Tk.	1·54	315	339	1,664	821	843
70	Sennakunam (V)	...	P. M. R. Pw. Tk. Cs.	2·82	556	577	2,998	1,492	1,506
71	Gudalur (V)	...	P. R. Pw. Tk. Ea. Cs.	1·39	237	237	1,176	605	571
72	Arulavadi (P)	...	P. R. Pw. Tk. Ea. Cs.	1·31	234	264	1,287	648	639

DIRECTORY

TALUK—(contd.)

Scheduled Castes		Scheduled Tribes		Literate and Educated Persons		Total Workers (A-I to A-IX)		A-I		A-II	
M	F	M	F	M	F	M	F	M	F	M	F
9	10	11	12	13	14	15	16	17	18	19	20
236	224	...	...	249	43	612	205	488	84	104	115
371	398	44	35	293	90	660	445	407	193	157	227
449	431	86	84	333	53	678	546	476	380	146	153
184	169	...	...	180	56	278	199	189	149	19	9
177	166	...	...	452	90	702	344	312	53	46	83
65	85	...	...	81	15	315	93	223	7	18	27
26	39	...	...	84	20	141	12	105	2	1	...
197	202	...	...	246	48	515	346	340	60	118	246
106	105	...	...	256	124	312	133	115	7	5	...
3	4	...	...	79	22	137	24	83	7	10	3
...	1	...	...	430	130	664	360	445	35	144	316
...	...	...	...	145	50	159	18	133	3	17	13
408	382	15	13	729	172	920	415	526	90	238	208
HABITED											
283	286	...	...	408	76	703	509	516	299	146	197
121	124	...	...	187	36	316	22	183	1	122	21
261	269	...	...	125	15	307	194	172	12	93	170
281	288	...	...	315	53	681	386	463	154	111	185
148	152	...	...	319	107	390	161	271	60	86	96
85	82	...	...	122	34	217	10	38	5	129	1
183	178	...	...	128	16	232	216	166	157	6	14
199	172	6	6	113	17	243	62	175	1	54	55
118	132	...	...	129	13	264	133	110	7	53	16
114	131	...	...	924	498	778	135	94	7	86	49
197	207	...	...	63	7	225	250	29	34	134	166
347	342	22	19	278	57	465	44	299	6	16	19
199	199	...	...	199	42	286	187	168	72	41	25
120	109	...	...	38	...	353	45	324	17	15	19
2	1	...	...	19	...	45	38	30	30	10	7
88	69	...	...	69	12	222	191	124	133	47	47
...	...	...	...	228	56	322	247	299	236	9	7
1	...	...	...	687	329	610	445	392	220	73	142
12	13	...	...	369	134	462	298	295	101	54	150
414	408	...	...	714	201	868	359	450	57	89	71
363	352	...	...	176	21	317	205	211	117	37	54
217	203	...	...	230	57	348	30	246	14	46	7

VILLAGE

TIRUKOILUR

Location Code Number	Name of Village/Panchayat		A-III M	A-III F	A-IV M	A-IV F	A-V M	A-V F	A-VI M	A-VI F
1	2		21	22	23	24	25	26	27	28
36	Alambadi (P)	...	...	...	11	3	...	...	...	...
37	Pilrampattu (P)	...	14	...	28	10	2	...	3	...
38	Vadagaraithayanur (P)	...	9	4	25	2	...	...	1	...
39	Vellamputhur (V)	...	...	...	11	...	...	...	...	...
40	Devanur (P)	...	6	...	25	4	3	...	2	...
41	Nayanur (P)	...	3	6	33	...	...	...	4	...
42	Arasankuppam (V)	...	11	3	5	2	...	...	...	1
43	Kottaimurudur (V)	...	21	18	23	16	...	...	...	...
44	Manampoondi (V)	...	32	25	6	...	3	...	7	...
45	Kodamanuthy (V)	...	7	4	3	2	1	...	...	...
46	Kuladeepamangalam (V)	...	4	...	21	2	...	...	1	...
47	Agasthiarmoolai (V)	...	...	...	3	...	...	...	...	...
48	Velandi (P)	...	15	...	12	2	...	...	1	...
49	Kottagam (V)	...								UN
50	Koovanur (V)	...	3	...	6	6	...	...	...	...
51	Aruthangudi (V)	...	...	...	5	...	...	...	...	...
52	Edaiyur (P)	...	2	...	16	6	1	...	...	...
53	Tagadi (V)	...	38	4	27	9	...	...	...	...
54	Kalumalam (V)	...	1	...	4	...	...	...	...	...
55	Mudiyanaur (V)	...	3	...	6	2	1	...	...	...
56	Poomari (V)	...	5	1	4	...	...	...	...	...
57	Karadi (V)	...	...	...	7	1	...	...	...	...
58	T. Keeranur (V)	...	14	...	1	16	2	...	6	...
60	Arakkandanallur (P)	...	22	2	57	8	70	...	11	...
61	Andal (P)	...	9	3	10	1	...	...	3	...
62	Kollur (P)	...	40	6	6	...	3	...	...	...
63	Kodaganur (P)	...	...	...	7	2	1	...	...	...
64	V. Sithamur (V)	...	2	1	1	2	1	...	2	...
65	Kingiliavadi (V)	...	...	...	2	...	...	...	1	...
66	Thangalampattu (V)	...	...	...	5	...	...	...	17	...
67	Sathiyakandanur (V)	...	...	...	3	...	...	...	...	...
68	Mugaiyur (V)	...	18	15	23	14	...	...	8	...
69	Ayandur (V)	...	4	...	34	21	1	...	8	...
70	Sennakunam (V)	...	20	9	94	2	3	...	8	...
71	Gudalur (V)	...	1	...	8	1	...	...	...	...
72	Arulavadi (P)	...	1	...	17	...	1	...	...	...

DIRECTORY

TALUK—(contd.)

A–VII		A–VIII		A–IX		B–X Non-workers		Name of the Panchayat in which it is now included with the date of inclusion with other components if any
M	F	M	F	M	F	M	F	
29	30	31	32	33	34	35	36	37
1	...	2	...	6	3	322	658	...
14	4	2	...	33	11	326	585	...
...	1	2	...	19	6	386	475	...
1	...	...	...	58	41	152	210	Vallamputhur (P) 1-6-60
15	1	5	...	288	203	393	665	...
4	1	...	...	30	52	129	344	Nayanur (P) 1-6-60 included in L.C. No. 42
5	...	...	...	14	4	52	204	Arasankuppam (P) 1-6-60 merged with L.C. No. 41
4	1	...	...	9	5	264	481	...
24	11	4	...	116	90	225	431	Manampoondi (P) 1-11-60 included in L.C. No. 45
1	2	...	...	32	6	84	178	Kodamanuthy (P) 1-11-60 merged with L.C. No. 44
23	5	...	...	26	2	402	739	Kuladeepamangalam (P) 1-4-60 included in L. C. No. 47
1	1	1	...	4	1	97	239	Agasthiarmoolai (P) merged with L.C. No. 46
14	12	4	...	110	103	640	1,084	...
HABITED								Kottagam (P) merged with L.C. No. 54
12	1	2	...	18	6	374	627	...
2	...	...	...	4	...	162	454	Aruthangudi (P) 15-9-60
7	1	...	...	16	5	235	330	...
7	8	3	...	32	26	357	707	Tagadi (P) 15-9-60
6	2	...	...	22	3	224	431	Kalumalam. (P) 1-11-60 included in L. C. No. 49
3	...	...	...	37	2	127	316	Mudiyanaur (P) 1-10-60
1	1	...	...	50	43	119	143	Poomari (P) 1-7-60
1	...	...	...	6	5	161	299	Karadi (P) 15-6-60
3	2	...	...	75	92	207	354	T. Keeranur (P) 1-7-60
186	11	56	1	196	57	682	1,359	...
6	7	5	...	29	39	147	137	Andal (P) 1-11-60
5	1	...	...	96	12	245	662	...
2	1	1	...	66	87	203	287	...
2	3	...	...	6	3	185	469	V. Sithamur (P) 15-9-60 included in L.C. No. 65
...	1	1	...	1	...	41	43	Kingiliavadi (P)15-9-60 merged with L.C. No. 64
...	...	...	...	29	11	99	79	Thangalampattu (P) 15-10-60
...	1	...	...	11	3	169	246	Sathiyakandanur (P) 1-6-60
3	15	9	...	84	39	543	748	Mugaiyur (P) 1-9-60
4	2	6	...	56	24	359	545	Ayandur (P) 1-11-60
18	7	3	...	183	213	624	1,147	Sennakunam (P) 1-11-60
4	...	...	...	56	33	288	366	Gudalur (P) 1-6-60
5	1	...	...	32	8	300	609	...

VILLAGE

TIRUKOILUR

Location Code Number	Name of Village/Panchayat			Area in Sq. Miles	Occupied Residential Houses: No. of Houses	Occupied Residential Houses: No. of Households	Total No. of Persons Enumerated: Total	Males	Females
1	2			3	4	5	6	7	8
73	Arcadu (P)	...	P. H. L. Hos. Mcw. Mp. R. Pw. Ea. Cs.	3·18	620	644	3,146	1,578	1,568
74	Kodungal (P)	...	M. Pw. Ea.	1·00	307	342	1,620	807	813
75	Veerasholapuram (P)	...	P. R. Pw. Ea.	0·48	259	260	1,251	614	637
76	Paranur (V)	...	P. R. Pw. Tk. Ea.	2·76	402	418	1,900	934	966
77	Kilakondur (V)	...	P. Pw. Ea.	0·84	138	160	887	454	433
78	Melakondur (V)	...	P. R. Pw. Ea.	0·36	137	151	687	338	349
79	V. Puthur (P)	...	P. M. R. Pw. Ea.	1·14	272	310	1,524	780	744
80	Arumulai (V)	...	R. Pw. Ea.	0·53	83	90	504	239	265
81	Emappeir (V)	...	P. R. Pw. Tk. Ea. Cs.	0·82	165	165	895	429	466
82	Nerkunam (V)	...	P. R. Pw. Tk. Ea.	0·65	108	109	529	259	270
83	Ariyur (V)	...	P. R. Pw.	1·81	204	204	1,016	518	498
84	Deviagaram (V)	...	P. Pw. Ea.	0·61	347	347	1,714	872	842
85	Kachikuvatchan (V)	...	Pw.	0·96	66	73	341	176	165
86	Thenamavadai (V)	...	R. Pw. Ea.	0·55	52	52	227	121	106
87	Arumbakkam (V)	...	R. Pw.	1·08	116	119	573	292	281
88	Kilathayanur (V)	...	P. R. Pw.	0·60	176	176	821	394	427
89	Vinmar (V)	...	R. Pw.	0·77	53	55	286	134	152
90	Thanganandal (V)	...	P. Pw.	0·24	94	94	474	258	216
91	Melathayanur (V)	...	P. Pw.	1·19	196	214	920	468	452
92	Kanganandal (V)	...	P. R. Pw.	0·88	147	159	731	392	339
93	Sivanarthangal (V)	...	P. Pw.	0·86	100	111	483	231	252
94	Nedumudaiyan (V)	...	P. R. Pw.	0·67	122	123	588	280	308
95	Kolaparai (V)	...	P. R. Pw.	1·69	136	167	828	428	400
96	Thurinjipattu (P)	...	P. R. Pw.	0·74	197	203	953	485	468
97	Tirupalapandal (P)	...	P. M. Mcw. R. Pw.	2·78	371	376	1,790	892	898
98	Paradapattu (V)	...	P. R. Pw.	0·31	53	53	213	100	113
99	Nariyandal (V)	...	P. R. Pw.	0·45	58	58	284	144	140
100	Deviyandal (V)	...	R. Pw.	0·58	35	35	150	83	67
101	Madampoondi (V)	...	P. R. Pw.	1·44	88	93	392	207	185
102	Irumbalkurichi (V)	...	R. Pw.	0·32	66	66	263	130	133
103	Ponniandal (V)	...	R. Pw.	1·03	170	170	848	406	442
104	Po. Meyyur (V)	...	P. R. Pw.	1·09	198	201	933	465	468
105	Podiyandal (V)	...	P. R. Pw.	1·51	212	235	1,136	594	542
106	Thimmachur (V)	...	...	2·54	212	249	1,176	621	555
107	Ariyur (P)	...	P. M. H. T. Mcw. R. Pw. Ea. E. B.	5·01	644	681	3,303	1,768	1,535
108	Shro-Vengur (V)	...	P. R. Pw.	0·64	494	541	2,359	1,224	1,135

DIRECTORY

TALUK—(contd.)

Scheduled Castes		Scheduled Tribes		Literate and Educated Persons		Total Workers (A-I to A-IX)		A–I		A–II	
M	F	M	F	M	F	M	F	M	F	M	F
9	10	11	12	13	14	15	16	17	18	19	20
329	294	13	8	776	176	923	486	494	31	286	370
96	92	...	...	424	145	439	231	336	164	50	50
204	218	...	...	203	74	353	299	167	12	163	282
250	287	...	...	305	61	581	385	292	103	200	254
226	190	...	...	123	65	292	97	132	26	110	62
28	32	...	...	95	28	214	130	96	17	78	101
160	156	...	...	300	61	493	188	331	34	112	124
...	...	...	...	116	24	171	203	74	96	92	107
99	125	...	...	238	32	269	...	139	...	114	...
160	159	...	...	89	29	185	81	98	1	34	22
65	64	...	...	184	50	305	151	203	84	1	5
293	292	...	...	313	57	553	314	320	35	58	163
97	95	...	...	44	9	117	23	35	2	28	4
...	...	...	...	57	16	76	20	48	3	7	...
11	10	...	...	150	29	168	7	163	6	1	1
...	...	...	...	169	22	228	27	110	4	80	20
44	59	...	...	69	11	72	5	44	3	27	1
34	36	...	...	33	2	172	36	151	8	20	28
88	99	...	...	82	3	288	246	165	18	109	220
4	5	...	...	145	17	253	23	224	14	4	2
89	87	...	...	53	8	160	106	116	16	29	87
28	16	...	...	35	14	200	116	168	13	18	100
182	148	...	...	131	51	263	36	145	4	78	25
93	91	...	...	140	12	307	185	201	81	6	5
373	374	...	...	382	65	571	378	365	31	95	267
...	...	...	...	20	2	67	68	57	6	10	62
70	74	...	...	48	13	100	18	37	...	59	16
...	...	...	...	43	6	57	14	38	...	17	9
103	99	...	...	69	15	123	73	70	1	43	68
70	67	...	...	44	9	83	49	27	...	45	49
228	247	...	...	75	12	300	177	163	49	91	116
122	125	...	...	68	14	328	138	204	49	61	83
109	94	...	...	231	46	395	38	234	10	74	15
250	241	...	...	217	45	408	186	310	6	74	178
400	337	...	...	643	122	1,232	911	867	432	45	317
326	292	3	3	221	47	873	549	420	187	326	285

VILLAGE

TIRUKOILUR

Location Code Number	Name of Village/Panchayat		A-III M	A-III F	A-IV M	A-IV F	A-V M	A-V F	A-VI M	A-VI F
1	2		21	22	23	24	25	26	27	28
73	Arcadu (P)	...	15	12	29	15	4	...	4	1
74	Kodungal (P)	...	1	...	11	4	1	...	1	...
75	Veerasholapuram (P)	...	4	2	8	1	1	...	2	...
76	Paranur (V)	...	30	11	16	5	...	...	6	...
77	Kilakondur (V)	...	35	2	3	...	...	...	...	...
78	Melakondur (V)	...	16	3	2	...	...	...	...	...
79	V. Puthur (P)	...	4	1	3	4	...	...	...	...
80	Arumulai (V)	...	...	...	...	...	...	...	...	...
81	Emappeir (V)	...	...	...	3	...	...	...	3	...
82	Nerkunam (V)	...	21	3	2	2	...	...	...	...
83	Ariyur (V)	...	19	5	24	6	...	...	...	7
84	Deviagaram (V)	...	22	4	27	...	...	...	...	...
85	Kachikuvatchan (V)	...	12	1	14	...	...	...	...	...
86	Thenamavadai (V)	...	7	...	...	...	...	...	...	...
87	Arumbakkam (V)	...	...	...	...	...	...	...	...	...
88	Kilathayanur (V)	...	1	...	7	...	...	...	1	...
89	Vinmar (V)	...	...	...	...	...	...	...	...	...
90	Thanganandal (V)	...	...	...	1	...	...	...	...	...
91	Melathayanur (V)	...	...	...	8	2	...	...	...	...
92	Kanganandal (V)	...	...	...	11	...	...	...	...	...
93	Sivanarthangal (V)	...	6	1	1	...	...	...	...	...
94	Nedumudaiyan (V)	...	...	1	11	1	...	...	...	...
95	Kolaparai (V)	...	...	...	7	...	...	...	22	6
96	Thurinjipattu (P)	...	22	11	2	...	...	...	...	...
97	Tirupalapandal (P)	...	6	4	21	12	4	...	3	...
98	Paradapattu (V)	...	...	...	...	...	...	...	...	...
99	Nariyandal (V)	...	3	2	...	...	...	...	...	...
100	Deviyandal (V)	...	1	...	1	...	...	...	...	...
101	Madampoondi (V)	...	3	...	2	...	...	...	...	...
102	Irumbalkurichi (V)	...	7	...	...	...	...	...	...	...
103	Ponniandal (V)	...	21	...	7	3	...	...	...	...
104	Po. Meyyur (V)	...	2	...	46	2	...	...	2	...
105	Podiyandal (V)	...	27	2	24	2	2	...	2	...
106	Thimmachur (V)	...	...	...	8	1	...	...	...	...
107	Ariyur (P)	...	18	2	115	19	5	...	3	3
108	Shro-Vengur (V)	...	20	4	20	12	...	...	3	1

DIRECTORY

TALUK—(contd.)

A-VII M	A-VII F	A-VIII M	A-VIII F	A-IX M	A-IX F	B-X Non-workers M	B-X Non-workers F	Name of the Panchayat in which it is now included with the date of inclusion with other components if any
29	30	31	32	33	34	35	36	37
10	15	1	...	80	42	655	1,082	...
13	1	4	...	22	12	368	582	...
3	2	...	...	5	...	261	338	...
9	4	10	...	18	8	353	581	Paranur (P) 15-9-60
2	2	...	...	10	5	162	336	Kilakondur (P) 15-9-60
2	7	...	...	20	2	124	219	Melakondur (P) 15-9-60
6	5	...	...	37	20	287	556	...
...	...	...	...	5	...	68	62	Arumulai (P) 15-9-60 merged with L.C. No. 81
...	...	...	...	10	...	160	466	Emappeir (P) 15-9-60 included in L.C. No. 80
3	1	...	...	27	52	74	189	Nerkunam (P) 15-9-60
6	3	2	...	50	41	213	347	Ariyur (P) 15-9-60
11	1	...	...	115	111	319	528	Deviagaram (P) 1-7-60 included in L.C. Nos 85 and 86
1	...	...	...	27	16	59	142	Kachikuvatchan (P) 1-7-60 merged with L.C. No. 84
3	1	...	...	11	16	45	86	Thenamavadai (P) 1-7-60 merged with L. C. No. 84
1	...	...	...	3	...	124	274	Arumbakkam (P) 15-6-60
10	1	...	...	19	2	166	400	Kilathayanur (P) 1-7-60 included in L.C. No. 89
...	...	...	...	1	1	62	147	Vinmar (P) 1-7-60 merged with L.C. No. 88
...	...	...	...	...	...	86	180	Thanganandal (P) 1-8-60 included in L. C. No. 93
1	5	...	...	5	1	180	206	Melathayanur (P) 15-6-60
3	2	...	...	11	5	139	316	Kanganandal (P) 1-7-60
3	2	...	...	5	...	71	146	Sivanarthangal (P) 1-8-60 merged with L.C. No. 90
1	...	...	...	2	1	80	192	Nedumudaiyan (P) 15-9-60
8	1	...	...	3	...	165	364	Kolaparai (P) 1-10-60
19	6	...	...	57	82	178	283	...
14	11	1	...	62	53	321	520	Tirupalapandal (P) included in L.C. No. 98
...	...	...	...	...	...	33	45	Paradapattu (P) merged with L.C. No. 97
1	...	...	...	...	...	44	122	Nariyandal (P) 1-10-60 included in L. C. No. 100
...	2	...	...	...	3	26	53	Deviyandal (P) 1-10-60 merged with L. C. No. 99
...	3	...	...	5	1	84	112	Madampoondi (P) 1-10-60 included in L. C. No. 102
3	...	...	...	1	...	47	84	Irumbalkurichi (P) 1-10-60 merged with L.C. No. 101
4	...	...	...	14	9	106	265	Ponniandal (P) 1-10-60
4	2	...	...	9	2	137	330	Po. Meyyur (P) 1-10-60
9	2	...	...	23	7	199	504	Podiyandal (P) 1-10-60
4	1	...	...	12	...	213	369	Thimmachur (P) 30-12-59
10	15	1	...	168	123	536	624	Ariyur (P) 15-9-60
11	14	2	...	71	46	351	586	Shro-Vengur (P) 1-7-60

VILLAGE

TIRUKOILUR

Location Code Number	Name of Village/Panchayat			Area in Sq. Miles	Occupied Residential Houses: No. of Houses	Occupied Residential Houses: No. of Households	Total No. of Persons Enumerated: Total	Males	Females
	2			3	4	5	6	7	8
109	Palangoor (V)	...	P. R. Pw.	3·80	282	319	1,589	820	769
110	Periyanur (V)	...	P. Pw.	1·07	131	131	620	324	296
111	Eravalam (V)	...	P. R. Pw.	0·24	193	193	947	489	458
112	Kattupaiyur (P)	...	P. Pw.	2·80	308	334	1,603	798	805
113	Avilolapakkam (P)	...	P. R. Pw. Tk.	0·74	171	175	823	408	415
114	Mudalur (V)	...	Pw.	0·85	160	160	809	411	398
115	Vadakkunemili (V)	...	P. R. Pw. Ea.	1·04	122	122	682	355	327
116	Athandamarudur (V)	...	P. R. Pw.	0·91	215	215	1,017	538	479
117	Vadamarudur (P)	...	P. D. R. Pw. Ea.	2·28	319	356	1,773	894	879
118	Sittilingamadam (P)	...	P. H. Pw. Ea. E. Cs.	3·36	691	720	3,594	1,826	1,768
119	C. Meyyur (P)	...	P. Pw. Ea. E.	1·85	440	506	2,411	1,186	1,225
120	C. Pudupalayam (P)	...	P. R. Pw. Tk. Ea. E.	2·47	578	599	3,019	1,519	1,500
121	Andrayanur (V)	...	P. R. Pw. Ea. E. Vh. Cs.	1·90	132	132	670	348	322
122	Panapakkam (V)	...	P. R. Pw. Ea. E.	0·44	129	137	666	338	328
123	T. Ediyur (V)	...	P. M. R. Pw. Ea. E. Cs.	2·79	376	404	1,979	1,006	973
124	Paiyur (V)	...	P. R. Tk. Ea. E. Cs.	2·92	340	410	1,959	995	964
125	Kongarayanur (V)	...	P. Pw. Ea.	0·83	101	139	784	384	400
126	Maraniyur (V)	...	P. Pw. Tk. Ea. Cs.	1·17	219	267	1,265	621	644
127	Sirumadurai (V)	...	P. M. R. Pw. Ea. E. Cs.	1·68	402	462	2,278	1,115	1,163
128	Enadimangalam (V)	...	M. R. Pw. Ea. E. Cs.	1·81	370	394	1,907	997	910
129	Eralur (V)	...	P. R. Tk. Ea. E. Cs.	0·77	148	157	780	401	379
130	T. Sattanur (V)	...	...	0·37	2	3	12	6	6
131	Siruvanur (P)	...	P. R. Pw. Ea. Cs.	1·39	274	281	1,413	735	678
132	Emappur (P)	...	P. M. R. Pw. Ea. E. Cs.	2·02	353	391	1,979	974	1,005
133	T. Malavarayanur (V)	...	P. R. Ea. E. Cs.	1·77	151	151	758	397	361
134	Chinnasevalai (V)	...	P. R. Ea. E.	0·74	172	172	874	469	405
135	Manapushpam (P)	...	P. M. R. Pw. Ea. E. Cs.	2·37	347	368	1,647	826	821
136	Elandurai (P)	...	P. R. Pw. Ea. Cs.	1·75	264	294	1,348	673	675
137	Akkanur (V)	...	P. R. Pw.	0·58	155	161	739	370	369
138	Pavandur (V)	...	P. R. Pw.	0·97	190	190	855	437	418
139	Pannavalam (P)	...	P. R. Pw.	2·64	301	320	1,554	772	782
140	Kadiyur (P)	...	P. R. Pw.	0·50	300	325	1,617	811	806
141	Eliyanpattur (P)	...	M. R. Pw. Ea.	1·61	206	216	1,165	595	570
142	Villivalam (V)	...	P. Pw.	1·04	99	106	475	232	243
143	Vadamalayanur (V)	...	P. Pw.	2·30	154	158	771	369	402
144	Megalor (V)	...	P. Pw.	1·73	143	178	903	467	436

DIRECTORY

TALUK—(contd.)

Scheduled Castes		Scheduled Tribes		Literate and Educated Persons		Total Workers (A-I to A-IX)		A–I		A–II	
M	F	M	F	M	F	M	F	M	F	M	F
9	10	11	12	13	14	15	16	17	18	19	20
234	221	...	...	286	90	508	324	330	29	104	241
71	74	...	...	88	20	198	16	149	3	29	7
86	96	...	...	144	15	319	183	208	90	88	73
46	46	...	...	316	58	478	365	409	315	25	31
20	14	...	...	137	10	272	239	250	226	1	...
109	93	...	...	125	13	274	123	210	6	11	40
153	135	...	...	99	44	225	219	222	215	...	2
105	101	...	...	112	13	189	17	164	7	4	1
255	236	...	...	169	35	541	276	431	189	83	83
443	421	...	...	658	203	1,106	352	581	42	111	102
388	380	...	...	500	183	696	270	334	11	138	34
317	288	...	...	402	163	843	297	463	162	176	105
151	153	...	...	174	76	194	5	59	...	113	5
212	198	...	...	95	18	223	84	141	62	58	21
464	467	...	...	336	130	577	344	329	177	171	143
247	233	6	7	341	79	593	54	366	12	145	10
108	112	...	...	119	62	208	48	155	1	33	44
361	372	...	...	232	47	392	291	297	151	71	129
366	383	...	...	490	148	737	426	330	26	303	328
199	188	...	...	426	83	531	54	260	11	232	37
113	116	...	...	66	10	221	17	162	8	48	2
...	...	...	...	5	6	5	1	2	1	...	...
358	320	...	...	316	138	426	218	87	13	319	200
198	198	...	...	388	135	567	291	279	76	116	102
171	161	...	...	167	91	224	138	75	5	135	132
207	186	...	...	175	7	276	109	110	9	142	89
279	281	...	...	291	63	539	301	416	191	75	80
297	279	...	...	223	54	400	142	256	51	100	75
199	196	...	...	131	42	224	165	128	4	64	145
211	185	...	...	38	10	298	177	167	55	126	121
162	165	...	...	218	25	504	387	399	314	76	67
369	368	...	...	237	34	512	389	336	6	109	308
132	109	...	...	159	38	366	30	270	10	42	7
72	82	...	...	80	27	157	40	131	15	...	13
42	51	...	...	66	8	259	5	166	2	65	...
49	55	...	...	64	9	271	119	169	24	88	87

VILLAGE

TIRUKOILUR

Location Code Number	Name of Village/Panchayat		A-III		A-IV		A-V		A-VI	
			M	F	M	F	M	F	M	F
1	2		21	22	23	24	25	26	27	28
109	Palangoor (V)	...	9	...	7	3	1	...	3	4
110	Periyanur (V)	...	1	...	13	4	1	...	...	...
111	Eravalam (V)	...	...	...	3	...	...	...	...	...
112	Kattupaiyur (P)	...	5	3	2	1	...	...	...	...
113	Avilolapakkam (P)	...	3	1	6	6	1	...	2	...
114	Mudalur (V)	...	3	1	11	13	...	...	2	...
115	Vadakkunemili (V)	...	1	...	...	...	...	...	...	...
116	Athandamarudur (V)	...	...	...	3	...	...	...	7	...
117	Vadamarudur (P)	...	1	...	8	...	...	...	...	...
118	Sittilingamadam (P)	...	57	6	40	4	7	...	...	...
119	C. Meyyur (P)	...	11	...	10	2	2	...	4	...
120	C. Pudupalayam (P)	...	...	...	11	1	1	...	1	...
121	Andrayanur (V)	...	...	...	6	...	1	...	...	...
122	Panapakkam (V)	...	...	...	20	1	...	...	...	...
123	T. Ediyur (V)	...	10	1	22	3	1	...	2	...
124	Paiyur (V)	...	1	...	36	...	1	...	2	...
125	Kongarayanur (V)	...	2	1	2	...	...	...	...	...
126	Maraniyur (V)	...	9	...	3		...	...	...	...
127	Sirumadurai (V)	...	2	...	16	5	3	...	5	...
128	Enadimangalam (V)	...	1	1	7	...	...	...	...	...
129	Eralur (V)	...	...	...	7	2	...	...	...	...
130	T. Sattanur (V)	...	...	...	...	...	...	...	...	...
131	Siruvanur (P)	...	4	1	...	...	...	...	...	...
132	Emappur (P)	...	50	7	7	...	2	...	1	...
133	T. Malavarayanur (V)	...	...	...	2	...	...	...	...	...
134	Chinnasevalai (V)	...	...	...	3	...	3	5	2	...
135	Manapushpam (P)	...	...	...	7	11	2	...	2	...
136	Elandurai (P)	...	13	1	7	5	2	...	1	...
137	Akkanur (V)	...	1	...	12	12	...	...	...	...
138	Pavandur (V)	...	...	...	...	...	...	...	...	...
139	Pannavalam (P)	...	...	...	9	2	...	...	...	...
140	Kadiyur (P)	...	9	3	4	1	...	...	...	...
141	Eliyanpattur (P)	...	1	...	22	4	2	...	...	...
142	Villivalam (V)	...	2	1	2	...	...	...	3	...
143	Vadamalayanur (V)	...	17	1	3	...	...	...	...	...
144	Megalor (V)	...	...	...	5	...	...	...	...	...

DIRECTORY

TALUK—(contd.)

A-VII		A-VIII		A-IX		B-X Non-workers		Name of the Panchayat in which it is now included with the date of inclusion with other components if any
M	F	M	F	M	F	M	F	
29	30	31	32	33	34	35	36	37
6	9	...	...	48	38	312	445	Palangoor (P) 15-9-60
1	...	...	...	4	2	126	280	Periyanur (P) 15-9-60
1	1	...	...	19	19	170	275	Eravalam (P) 15-9-60
4	3	1	...	32	12	320	440	...
4	1	1	...	4	5	136	176	...
3	...	...	...	34	63	137	275	Mudalur (P) 1-10-60
...	1	...	...	2	1	130	108	Vadakkunemili (P) 15-9-60
1	...	...	...	10	9	349	462	Athandamarudur (P) 1-10-60
5	2	...	...	13	2	353	603	...
16	8	8	...	286	190	720	1,416	Sittilingamadam (P) 1-11-60
13	8	...	...	184	215	490	955	C. Meyyur (P) 1-10-60
11	...	2	...	178	29	676	1,203	...
5	...	...	...	10	...	154	317	Andrayanur (P) 1-10-60
...	...	...	...	4	...	115	244	Panapakkam (P) 1-10-60
6	8	2	...	34	12	429	629	T. Ediyar (P) 1-10-60
7	6	...	...	35	26	402	910	...
...	2	...	...	16	...	176	352	Kongarayanur (P) 15-9-60
1	1	...	...	11	10	229	353	Maraniyur (P) 1-11-60
27	50	5	...	46	17	378	737	Sirumadurai (P)
5	...	...	...	26	5	466	856	Enadimangalam (P)
...	4	...	...	4	1	180	362	Eralur (P) 1-10-60 included in L.C. No. 130
...	...	...	...	3	...	1	5	T. Sattanur (P) 1-10-60 merged with L.C. No. 129
3	1	...	...	13	3	309	460	...
10	3	2	...	100	103	407	714	...
1	...	...	...	11	1	173	223	T. Malavarayanur (P) 1-11-60
4	1	...	...	12	5	193	296	Chinnasevalai (P) 1-11-60
9	5	...	...	28	14	287	520	...
3	8	...	...	18	2	273	533	...
4	...	...	...	15	4	146	204	Akkanur (P) 1-11-60 merged with L.C. No. 138
	1	...	...	1	...	139	241	Pavandur (P) 1-11-60 included in L.C. No. 137
2	...	...	...	18	4	268	395	...
4	2	1	...	49	69	299	417	...
2	...	...	...	27	9	229	540	...
2	3	...	...	17	8	75	203	Villivalam(P) 10-9-60
3	1	...	...	5	1	110	397	Vadamalayanur (P) 1-10-60
2	2	...	...	7	6	196	317	Megalor (P) 1-10-60

VILLAGE

TIRUKOILUR

Location Code Number	Name of Village/Panchayat			Area in Sq. Miles	Occupied Residential Houses: No. of Houses	No. of Households	Total No. of Persons Enumerated: Total	Males	Females
1	2			3	4	5	6	7	8
145	Alur (V)	...	P. Pw.	2·26	312	439	1,950	992	958
146	Mamalur (P)	...	R.	2·11	426	426	2,044	1,016	1,028
147	Sengankottai (P)	...	P. R. Pw.	2·51	237	240	1,130	573	557
148	Solavandipuram (V)	...	P. R. Pw.	4·41	496	496	2,295	1,169	1,126
149	Panapadi (P)	...	P. R. Pw.	2·16	166	166	899	450	449
150	Komalur (V)	...	P. R. Pw.	1·67	240	257	1,274	651	623
151	Thottanur (V)	...	...	0·38	61	61	309	163	146
152	Konakkalavadi (V)	...	P. R. Pw.	1·31	111	111	531	269	262
153	Kattuvedayar (P)	...	P. R. Pw. Cs.	2·83	477	543	2,639	1,337	1,302
154	Seedevi (P)	...	P. R. Pw. Tk. Cs.	4·13	253	256	1,223	609	614
155	Thanam (P)	...	P. R. Pw. Cs.	1·90	171	178	824	444	380
156	Kattuselur (V)	...	P. R. Pw. Cs.	3·44	378	384	1,733	882	851
157	Pallavadi (P)	...	P. R. Pw. Cs.	1·29	379	380	1,464	706	758
158	Kuthanur (P)	...	P. R. Pw. Ea.	1·36	165	190	823	431	392
159	Periakurukkai (P)	...	...	3·06	372	437	1,828	926	902
160	A. Athipakkam (P)	...	P. R. Pw. Tk.	1·21	197	218	956	482	474
161	Nathamur (P)	...	P. R. Pw. Tk.	1·91	303	305	1,358	684	674
162	Arunkurukkai (P)	...	P. Mcw. Pw.	2·78	399	411	2,349	1,197	1,152
163	T. Konalavadi (V)	...	P. R. Pw. Cs.	1·91	133	133	625	320	305
164	Vadambakkam (P)	...	P. R. Pw. Tk.	1·97	241	255	1,220	620	600
165	Sikkampattu (P)	...	...	0·94	197	197	837	412	425
166	Thamal (V)	...	...	2·33	280	280	1,094	559	535
167	Kondasamudram (V)	...	P. R. Pw. Cs.	0·49	102	102	432	221	211
168	T. Kolathur (P)	...	P. R. Pw. Cs.	3·44	236	273	1,236	616	620
169	Oddanandal (V)	...	R.	0·68	93	93	436	231	205
170	Amoor (P)	...	P. L. R. Pw. Cs.	2·79	527	649	2,838	1,427	1,411
171	Periasevalai (P)	...	P. R. Pw. Tk. Ea. Cs.	3·03	511	557	2,380	1,229	1,151
172	Saravanapakkam (V)	...	P. R. Tk. Cs.	1·39	351	367	1,827	882	945
173	Kothanur (V)	...	P. R. Pw. Cs.	0·22	47	58	286	151	135
174	Thiruvennainallur (P)	...	M. H. D. Rhc. Mcw. Mp. R. P. S. Pw. Tk. Ea. E. Vh. Cs. B.	2·50	911	993	5,052	2,535	2,517
175	Malayambattu (P)	...	P. R. Pw. Tk. Ea. Cs.	0·85	217	226	1,091	546	545
176	Kannarampattu (P)	...	P. R. Pw. Ea. Cs.	1·39	200	259	1,282	641	641
177	Kooranur (V)	...	P. R. Tk. Ea. E.	0·16	31	31	138	64	74
178	Melamangalam (V)	...	P. R. Pw. Cs.	1·04	184	257	1,169	607	562
179	Semmar (P)	...	P. R. Pw. Ea. E. Cs.	0·75	270	285	1,411	718	693
180	Karadipakkam (V)	...	P. R. Tk. Cs.	1·02	132	156	758	361	397

DIRECTORY

TALUK—(contd.)

Scheduled Castes		Scheduled Tribes		Literate and Educated Persons		Total Workers (A-I to A-IX)		A-I		A-II	
M	F	M	F	M	F	M	F	M	F	M	F
9	10	11	12	13	14	15	16	17	18	19	20
161	173	...	...	315	82	654	468	506	190	64	188
344	385	...	...	424	163	636	223	425	14	135	204
304	276	...	...	323	66	367	121	266	75	11	2
360	338	...	...	349	71	742	548	504	159	206	281
329	313	...	...	98	13	294	220	235	156	41	61
345	336	14	10	126	24	429	279	311	177	83	93
111	100	...	...	45	5	113	76	76	45	33	29
80	79	...	...	119	18	177	138	128	90	35	45
315	287	...	...	488	126	814	482	539	206	73	110
174	166	...	...	135	69	414	224	231	42	163	174
157	126	...	...	146	29	330	233	281	188	26	29
140	135	...	...	209	26	618	543	486	387	44	53
91	85	...	...	254	17	494	195	383	54	86	139
272	243	...	...	63	5	285	167	140	50	127	111
151	148	...	...	239	42	614	384	440	235	92	74
9	3	...	...	149	26	294	13	172	2	5	...
236	225	...	...	72	11	461	339	275	191	113	115
188	168	...	...	216	34	719	161	566	109	99	39
63	68	...	...	113	23	220	116	149	60	...	1
27	29	...	...	147	11	452	211	386	128	18	62
107	133	...	...	116	12	265	202	207	160	21	19
163	134	...	...	159	61	349	143	190	8	19	5
27	30	...	...	65	5	144	95	102	61	25	22
129	111	4	3	206	42	429	326	370	249	40	71
45	37	...	...	82	11	157	63	131	50	16	7
294	304	...	...	495	69	955	246	595	62	132	59
261	228	9	4	404	38	783	366	498	233	111	112
221	234	...	...	243	45	561	397	249	77	26	52
...	...	...	...	47	8	80	55	63	36	4	9
578	594	1	3	1,366	574	1,391	193	428	38	244	104
50	47	...	...	223	37	331	34	226	13	80	16
191	181	...	...	292	36	396	11	274	6	92	4
...	...	...	...	32	26	44	19	26	4	16	15
198	184	...	...	162	13	374	290	207	40	134	236
172	171	...	...	245	57	428	231	295	85	63	137
116	142	...	...	99	36	222	168	145	7	50	157

Location Code Number	Name of Village/Panchayat	A-III M	A-III F	A-IV M	A-IV F	A-V M	A-V F	A-VI M	A-VI F
1	2	21	22	23	24	25	26	27	28
145	Alur (V)	8	1	17	11	1	...	...	...
146	Mamalur (P)	27	1	14	...	1	...	...	...
147	Sengankottai (P)	9	...	4	2	...	...	3	...
148	Solavandipuram (V)	...	...	8	97	...	...	...	...
149	Panapadi (P)	...	...	3	...	...	...	5	1
150	Komalur (V)	3	...	10	3	2	...	3	2
151	Thottanur (V)	...	...	1	...	...	...	...	...
152	Konakkalavadi (V)	...	...	1	...	...	...	...	...
153	Kattuvedayar (P)	4	...	18	6	2	...	1	...
154	Seedevi (P)	1	...	8	2	...	...	...	...
155	Thanam (P)	19	11	1	1	...	...	1	2
156	Kattuselur (V)	4	13	2	1	...	...	5	2
157	Pallavadi (P)	1	...	15	1	...	...	...	...
158	Kuthanur (P)	...	...	8	3	...	...	...	...
159	Periakurukkai (P)	14	6	13	2	7	...	...	...
160	A. Athipakkam (V)	5	...	5	3	...	...	...	...
161	Nathamur (P)	22	5	7	1	...	...	...	...
162	Arunkurukkai (P)	19	4	12	2	...	...	2	...
163	T. Konalavadi (V)	7	...	1	...	...	...	...	...
164	Vadambakkam (P)	4	2	36	17	...	...	...	...
165	Sikkampattu (P)	...	...	10	2	7	...	...	...
166	Thamal (V)	5	7	5	...	...	...	...	...
167	Kondasamudram (V)	...	...	4	2	...	...	2	...
168	T. Kolathur (P)	5	4	2	1	...	...	1	...
169	Oddanandal (V)	...	...	...	...	...	...	...	...
170	Amoor (P)	42	1	10	...	...	...	1	...
171	Periasevalai (P)	83	1	83	5	...	...	18	...
172	Saravanapakkam (V)	1	...	141	144	2	...	1	...
173	Kothanur (V)	...	...	...	...	...	...	...	...
174	Thiruvennainallur (P)	13	2	114	4	63	1	26	...
175	Malayambattu (P)	...	...	7	3	...	...	...	...
176	Kannarampattu (P)	6	...	19	...	...	...	...	...
177	Kooranur (V)	...	...	...	...	...	...	...	...
178	Melamangalam (V)	4	...	11	10	...	...	...	...
179	Semmar (P)	2	...	3	1	1	...	1	...
180	Karadipakkam (V)	1	...	11	...	...	...	1	...

DIRECTORY

TALUK—(contd.)

A-VII M	A-VII F	A-VIII M	A-VIII F	A-IX M	A-IX F	B-X Non-workers M	B-X Non-workers F	Name of the Panchayat in which it is now included with the date of inclusion with other components if any
29	30	31	32	33	34	35	36	37
3	2	...	...	55	76	338	490	Alur (P) 15-9-60
6	...	...	...	28	4	380	805	...
3	2	...	...	71	40	206	436	...
12	...	1	...	11	11	427	578	Solavandipuram (P) 1-10-60
2	...	...	...	8	2	156	229	Panapadi (P) 1-10-60
4	2	...	...	13	2	222	344	Komalur (P) 1-10-60
...	...	...	...	3	2	50	70	Thottanur (P) 1-10-60 merged with L. C. No. 152
9	2	...	...	4	1	92	124	Konakkalavadi (P) 1-10-60, included in L. C. No. 151
7	2	...	...	170	158	523	820	...
4	2	...	...	7	4	195	390	...
...	...	...	...	2	2	114	147	...
3	9	...	...	74	78	264	308	...
1	...	...	...	8	1	212	563	...
2	...	1	...	7	3	146	225	...
7	2	2	...	39	65	312	518	...
10	...	...	...	97	8	188	461	...
3	...	...	...	41	27	223	335	...
8	2	1	...	12	5	478	991	...
4	2	...	...	59	53	100	189	T. Konalavadi (P) 1-11-60
2	2	...	...	6	...	168	389	...
1	1	...	...	19	20	147	223	...
6	...	...	...	124	123	210	392	...
2	2	...	...	9	8	77	116	Kondasamudram (P) merged with L. C. No. 168
2	...	...	...	9	1	187	294	T. Kolathur (P) included in L. C. Nos. 167 and 169
1	1	...	...	9	5	74	142	Oddanandal (P) merged with L.C. No. 168
2	1	2	...	171	123	472	1,165	...
13	4	1	...	56	11	446	785	...
22	12	...	...	119	112	321	548	...
...	...	2	...	11	10	71	80	...
146	10	19	...	338	34	1,144	2,324	...
1	...	1	...	16	2	215	511	...
1	1	...	...	4	...	245	630	...
...	...	...	...	2	...	20	55	Kooranur (P) 1-10-60 merged with L.C. No. 184
6	1	...	...	12	3	233	272	...
7	1	1	...	55	7	290	462	Semmar (P)
3	...	...	...	11	4	139	229	Karadipakkam (P) 1-10-60

VILLAGE
TIRUKOILUR

Location Code Number	Name of Village/Panchayat			Area in Sq. Miles	Occupied Residential Houses: No. of Houses	Occupied Residential Houses: No. of Households	Total No. of Persons Enumerated: Total	Males	Females
1	2			3	4	5	6	7	8
181	Perangiyur (P)	...	P. H. R. Pw. Ea. E. Cs.	2·25	424	431	1,971	999	972
182	Keelamangalam (V)	...	R.	0·32	1	1	5	1	4
183	Valayampattu (V)	...	R.	0·20	118	139	607	319	288
184	Thenmangalam (V)	...	P. R. Pw. Tk. Ea. E. Cs.	0·20	293	293	1,323	663	660
185	Alankuppam (V)	...	P. M. Rly. R. Pw. Tk. Ea. E. Cs.	0·41	122	134	679	350	329
186	Iruvelipattu (P)	...	P. M. R. Ea. E. Cs.	1·77	240	251	1,250	667	583
187	Korappattu (V)	...	P. R. Ea.	0·79	152	159	854	429	425
188	Melathaniyalampattu (V)	...	P. R. Pw. Ea. E. Cs.	0·94	193	221	998	511	487
189	Kilathaniyalampattu (V)	...	R. Ea. E.	0·62	82	93	458	229	229
190	Semmangalam (V)	...	P. R. Pw. Ea. E. Cs.	0·47	161	168	813	415	398
191	Anathur (V)	...	M. L. R. S. Pw. Ea.	2·48	648	751	3,531	1,751	1,780
192	T. Kumaramangalam (V)	...	P. R. Ea. E. Cs.	0·62	152	160	762	389	373
193	Poyyarasur (V)	...	P. R. Pw. Ea. E.	1·42	139	172	700	338	362
194	Arasur (P)	...	P. L. R. Pw. Tk. Ea. E. Vh. Cs.	2·62	253	301	1,446	712	734
195	Gramam (V)	...	P. Rly. R. Pw. Tk. Ea. E. Cs.	2·17	396	426	1,892	975	917
196	Mamandur (V)	...	R. Pw. Ea. E. Cs.	0·99	123	123	601	320	281
197	Arumpattu (V)	...	P. R. Pw. E.	2·28	341	341	1,610	836	774
198	Athipattu (V)	...	P. R. Pw.	0·46	14	14	65	37	28
199	Thaduthkondur (P)	...	P. R. Pw. Ea. Cs.	1·94	242	311	1,389	712	677
200	Madampattu (V)	...	P. R. Pw. Ea. Cs.	0·66	123	123	597	302	295
201	Korattur (P)	...	P. L. R. Pw. Ea. E. Cs.	1·83	311	311	1,454	743	711
202	Koovagam (P)	...	P. L. Mcw. R. Pw.Ea.E.Cs.	3·07	293	344	1,539	744	795
203	Velur (P)	...	...	4·43	466	500	2,218	1,106	1,112
204	Nannaram (P)	...	...	3·67	324	324	1,378	714	664
205	Ma. Kunnathur (P)	...	P. M. R. Pw.	3·83	450	572	2,421	1,233	1,188
206	Killiyur (P)	...	P. H. Hos. Rhc. Mcw. R. Pw. Tk. Ea. E.	3·40	557	650	2,715	1,360	1,355
207	Anganur (P)	...	P. R. Pw. Cs.	2·32	189	189	766	378	388
208	Koovadu (P)	...	P. R. Pw. Tk.	1·77	289	300	1,231	659	572
209	Ellaigramam (P)	...	P. R. Pw. Cs.	1·49	150	150	972	495	477
210	Eraiyur (P)	...	P. M. Mcw. R. S. Pw. Vh. Cs.	2·90	838	887	4,185	2,112	2,073
211	Kunjaram (P)	...	P. R. Pw. Cs.	3·72	351	351	1,651	873	778
212	Athaiyur (P)	...	P. R. Pw.	0·48	289	292	1,353	687	666
213	A. Kolathur (P)	...	P. R. Pw. Cs.	1·06	151	151	667	347	320
214	Sikkadur (P)	...	P. R. Pw. Cs.	3·05	319	319	1,385	707	678

DIRECTORY

TALUK—(contd.)

Scheduled Castes		Scheduled Tribes		Literate and Educated Persons		Total Workers (A-I to A-IX)		A–I		A–II	
M	F	M	F	M	F	M	F	M	F	M	F
9	10	11	12	13	14	15	16	17	18	19	20
132	127	...	...	408	91	616	288	253	61	299	207
...	...	...	...	1	4	1	...	1	...	...	...
175	147	...	...	116	21	220	122	33	3	182	119
172	167	...	...	152	32	368	265	91	11	246	242
90	107	...	...	177	52	199	77	81	7	53	61
254	228	...	...	292	122	406	270	235	32	135	231
194	192	...	..	182	78	253	96	53	2	78	88
246	238	...	...	187	43	308	132	76	7	68	105
38	36	...	...	110	34	148	67	97	21	22	36
132	124	...	...	169	53	249	125	150	2	57	119
499	481	...	...	784	204	1,156	763	463	45	470	642
107	123	...	...	151	47	214	69	64	...	46	16
204	228	...	...	112	17	223	138	140	11	9	56
286	308	...	...	219	37	476	111	200	13	167	96
268	237	...	...	414	75	589	287	316	46	182	218
94	78	...	...	141	31	178	96	113	20	51	75
304	261	...	...	348	51	545	253	223	83	282	157
...	...	...	...	29	15	20	3	3	...	12	...
165	177	...	...	227	34	451	321	223	26	198	289
12	12	...	...	117	12	181	175	135	121	29	50
286	250	...	...	333	115	489	435	292	160	157	257
164	191	...	...	190	35	512	386	355	268	122	108
185	181	...	...	396	93	699	249	533	30	109	187
197	209	...	...	280	123	494	118	427	96	51	18
241	217	...	...	379	46	834	532	708	351	54	131
243	245	1	2	376	58	973	444	849	367	80	67
128	127	...	...	133	35	262	145	147	58	93	81
232	162	...	...	242	44	451	275	367	248	55	25
190	177	3	4	142	16	324	108	253	46	50	50
184	207	...	...	935	589	1,284	551	923	289	221	193
258	248	...	...	309	67	585	141	430	38	68	78
198	192	...	...	126	17	399	64	240	27	104	25
230	190	...	...	126	69	212	32	168	19	34	4
259	252	...	...	164	34	479	339	285	162	37	41

VILLAGE

TIRUKOILUR

Location Code Number	Name of Village/Panchayat		A–III M	A–III F	A–IV M	A–IV F	A–V M	A–V F	A–VI M	A–VI F
1	2		21	22	23	24	25	26	27	28
181	Perangiyur (P)	...	2	...	13	...	3	...	2	...
182	Keelamangalam (V)	...	...	...	...	...	...	...	...	...
183	Valayampattu (V)	...	...	...	...	...	...	...	1	...
184	Thenmangalam (V)	...	...	...	6	...	...	...	1	...
185	Alankuppam (V)	...	3	...	14	2	1	...	7	...
186	Iruvelipattu (P)	...	4	...	2	4	...	...	1	...
187	Korappattu (V)	...	1	...	...	...	1	...	...	...
188	Melathaniyalampattu (V)	...	...	...	4	...	...	1	2	...
189	Kilathaniyalampattu (V)	...	1	...	10	4	...	...	1	...
190	Semmangalam (V)	...	4	...	8	...	4	...	2	...
191	Anathur (V)	...	...	...	137	50	5	1	4	...
192	T. Kumaramangalam (V)	...	1	...	8	...	4	...	...	...
193	Poyyarasur (V)	...	...	...	2	...	3	...	...	...
194	Arasur (P)	...	30	...	16	1	4	...	12	...
195	Gramam (V)	...	31	1	13	...	...	...	...	...
196	Mamandur (V)	...	...	...	9	...	...	...	3	...
197	Arumpattu (V)	...	...	...	4	...	1	...	3	...
198	Athipattu (V)	...	...	...	...	...	...	...	...	...
199	Thaduthkondur (P)	...	...	...	13	1	...	...	...	...
200	Madampattu (V)	...	...	...	4	...	2	...	1	...
201	Korattur (P)	...	...	...	16	12	...	...	...	...
202	Koovagam (P)	...	2	...	15	1	...	...	...	...
203	Velur (P)	...	21	4	4	2	...	...	...	...
204	Nannaram (P)	...	7	...	...	2	...	...	...	...
205	Ma. Kunnathur (P)	...	16	4	17	3	3	2	...	...
206	Killiyur (P)	...	1	1	14	1	...	...	1	...
207	Anganur (P)	...	3	...	6	...	...	...	...	...
208	Koovadu (P)	...	15	1	7	1	...	...	...	...
209	Ellaigramam (P)	...	...	...	12	7	...	...	...	...
210	Eraiyur (P)	...	2	4	13	1	...	...	...	...
211	Kunjaram (P)	...	48	8	10	3	...	...	...	...
212	Athaiyur (P)	...	2	...	12	3	1	...	...	...
213	A. Kolathur (P)	...	...	...	...	...	...	...	...	...
214	Sikkadur (P)	...	15	2	33	4	...	...	...	...

DIRECTORY

TALUK—(contd.)

A-VII		A-VIII		A-IX		B-X Non-workers		Name of the Panchayat in which it is now included with the date of inclusion with other components if any
M	F	M	F	M	F	M	F	
29	30	31	32	33	34	35	36	37
8	8	2	...	34	12	383	684	...
...	...	...	...	...	...	...	4	Keelamangalam (P) 15-9-60 merged with L. C. No. 183
1	...	...	...	3	...	99	166	Valayambattu (P) 15-9-60 included in L. C. No. 182
6	5	...	...	18	7	295	395	Thenmangalam (P) 1-11-60 included in L. C. No. 177
11	4	10	...	19	3	151	252	Alankuppam (P) 1-11-60
9	2	3	...	17	1	261	313	...
4	1	...	...	116	5	176	329	Korapattu (P) 11-10-60
7	1	...	...	151	18	203	355	Melathaniyalampattu (P) 1-10-60
4	4	1	...	12	2	81	162	Kilathaniyalam (P)
6	...	2	...	16	4	166	273	...
18	6	1	...	58	19	595	1,017	Anathur (P) 1-10-60
11	1	...	...	80	52	175	304	T. Kumaramangalam (P) 1-10-60
...	...	1	...	68	71	115	224	Poyyarasur (P) 1-10-60
19	1	3	...	25	...	236	623	...
9	8	4	...	34	14	386	630	Gramam (P) 1-11-60
...	1	...	...	2	...	142	185	Mamandur (P) merged with L. C. No. 233
3	1	4	...	25	12	291	521	Arumpattu (P) 15-9-60 included in L. C. No. 198
...	...	...	...	5	3	17	25	Athipattu (P) 15-9-60 merged with L. C. No. 197
4	1	1	...	12	4	261	356	...
3	...	...	...	7	4	121	120	...
5	5	...	...	19	1	254	276	...
3	1	1	...	14	8	232	409	...
23	23	...	...	9	3	407	863	...
1	1	...	...	8	1	220	546	...
9	1	1	...	26	40	399	656	...
7	...	1	...	20	8	387	911	...
4	2	...	...	9	4	116	243	...
1	...	...	...	6	...	208	297	...
...	...	...	...	9	5	171	369	...
18	3	3	...	104	61	828	1,522	...
5	1	2	...	22	13	288	637	...
7	...	...	...	33	9	288	602	...
2	2	...	...	8	7	135	288	...
3	...	2	...	104	130	228	339	...

VILLAGE

TIRUKOILUR

Location Code Number	Name of Village/Panchayat			Area in Sq. Miles	Occupied Residential Houses No. of Houses	No. of Households	Total No. of Persons Enumerated Total	Males	Females
1	2			3	4	5	6	7	8
215	Pinnalavadi (P)	...	P. R. Pw. Cs.	2·81	326	326	1,430	739	691
216	Veeramangalam (P)	...	P. R. Pw.	2·48	138	138	695	338	357
217	Pagaipatti (P)	...	P. R. Pw. Cs.	2·46	372	385	1,739	888	851
218	Vadakurumbur (P)	...	P. R. Pw. Cs.	2·60	287	287	1,262	635	627
219	Sembattamalayanur (P)	...	P. R. Pw. Cs.	1·09	181	203	868	470	398
220	Anganur (P)	...	P. R. Pw. Cs.	1·60	154	154	674	326	348
221	Neivanai (P)	...	P. Pw. Cs.	2·58	309	309	1,176	589	587
222	Adanur (P)	...	P. L. R. Pw. Tk. Ei. Ea. Cs.	5·75	636	640	2,774	1,430	1,344
223	Kalamamurudur (P)	...	P.	4·17	504	504	2,240	1,113	1,127
224	Athur (P)	...	P. M. R. Pw. Tk. Ea. Cs.	2·48	508	508	2,348	1,193	1,155
225	P. Killanur (P)	...	P. Rly. R. Pw. Ea.	1·33	126	126	546	262	284
226	Orathur (P)	...	P. L. R. Pw.	1·61	140	141	645	313	332
227	Perumbattu (P)	...	P. L. Pw. Tk.	0·67	92	99	524	272	252
228	Perumbakkam (P)	...	...	3·61	341	347	1,686	829	857
229	Parikkal (P)	...	P. L. R. Pw. Tk. Cs.	2·35	377	379	1,642	823	819
230	Irundai (P)	...	P. R. Pw.	2·63	392	409	1,936	951	985
231	Anaivari (P)	...	P. R. Pw. Cs.	1·23	197	206	1,030	538	492
232	Parugampattu (V)	...	P. Pw.	0·33	82	100	471	257	214
233	Sithanangur (P)	...	P. R. Pw. Ea. E. Cs.	1·00	227	227	1,143	548	595
234	Madapattu (P)	...	P. L. R. Pw. Tk. Cs.	0·67	148	148	641	341	300
235	Kandalavadi (V)	...	P. R. Pw. Ea.	1·49	390	401	1,950	969	981
236	Sirulapattu (P)	...	P. L. R. Pw. Tk. Ea.	1·33	156	156	699	363	336
237	Deviyandal (P)	...	P. L. R. Pw. Tk. Ea. Cs.	0·88	158	158	833	453	380
238	Somasipalayam (P)	...	P. L. R. Pw. Tk. Ea. E. Cs.	1·33	192	192	994	508	486
239	Kilakkumarudur (P)	...	P. L. R. Pw. Cs.	1·90	300	300	1,432	736	696
240	Iswarakandanallur (P)	...	P. L. R. Pw. Tk. Cs.	1·98	231	232	1,061	528	533
241	Odayanandal (P)	...	P. L. R. Pw. Cs.	1·00	213	216	985	501	484
242	Tirunavalur (P)	...	P. H. L. Rhc. R. Pw. Tk. Cs. B.	3·90	604	632	2,700	1,384	1,316
243	Siruthanur (P)	...	P. L. R. Pw. Tk. Ea. E. Cs.	1·11	234	271	1,320	655	665
244	Mettathur (P)	...	P. L. R. Pw. Cs.	1·53	130	145	704	353	351
245	Semmanandal (P)	...	P. L. R. Pw. Tk.	1·91	228	238	1,084	553	531
246	Sendamangalam (P)	...	P. M. L. Mcw. R. Pw. Tk. Cs.	6·33	1,289	1,304	6,072	3,034	3,038
247	Padur (P)	...	P. M. L. Rly. R. Pw. Tk. Cs.	8·16	732	749	3,446	1,685	1,761
248	Semmanandal (P)	...	P. R. Pw. Ea.	1·96	288	314	1,504	770	734

DIRECTORY

TALUK—(contd.)

Scheduled Castes		Scheduled Tribes		Literate and Educated Persons		Total Workers (A-I to A-IX)		A-I		A-II	
M	F	M	F	M	F	M	F	M	F	M	F
9	10	11	12	13	14	15	16	17	18	19	20
489	449	...	...	207	38	457	222	268	49	144	161
131	128	...	...	96	53	216	89	189	15	25	71
192	197	...	...	233	61	607	494	491	410	88	77
191	182	...	...	154	31	452	375	423	352	13	19
154	115	...	...	62	17	270	91	238	69	27	19
149	163	...	...	69	18	219	201	193	182	18	19
...	...	...	...	196	110	414	52	282	33	99	14
256	214	...	...	444	76	989	390	739	173	142	182
359	369	4	5	536	197	695	323	479	159	99	122
125	120	...	...	457	59	777	609	621	464	91	116
100	106	...	...	93	15	168	10	90	7	15	1
253	263	...	...	82	15	181	78	113	5	49	62
...	...	...	...	75	7	194	76	144	24	46	51
243	228	3	3	255	49	539	181	401	45	94	132
267	242	...	...	382	129	525	302	247	105	101	118
127	148	...	...	483	120	575	383	318	62	201	286
319	278	...	...	141	23	350	264	176	32	154	223
70	52	...	...	81	16	149	8	83	4	35	3
156	168	...	...	173	85	391	248	358	14	13	226
14	12	...	...	140	29	227	81	139	3	19	58
273	269	...	...	232	114	653	239	578	28	55	210
28	28	...	...	124	16	203	11	172	...	17	2
180	151	...	...	72	2	265	205	184	84	13	117
273	249	...	...	116	45	353	286	226	5	87	259
224	217	...	...	206	44	447	228	290	6	39	130
199	225	...	...	192	31	312	158	176	6	108	144
170	164	...	...	100	11	320	163	216	85	72	55
531	488	...	...	677	300	845	339	432	55	179	128
65	62	...	...	240	43	418	151	315	47	79	93
148	156	...	...	100	14	214	141	185	129	14	11
55	47	...	...	237	87	353	137	263	10	59	125
708	727	...	...	1,136	257	1,945	1,211	1,285	693	406	424
485	469	...	...	699	248	1,115	351	658	161	331	156
373	352	...	...	254	80	473	182	340	103	83	72

VILLAGE

TIRUKOILUR

Location Code Number	Name of Village/Panchayat		A-III M	A-III F	A-IV M	A-IV F	A-V M	A-V F	A-VI M	A-VI F
1	2		21	22	23	24	25	26	27	28
215	Pinnalavadi (P)	...	19	4	8	2	...	...	...	...
216	Veeramangalam (P)	...	...	3	1	...	...	...	...	...
217	Pagaipatti (P)	...	12	6	5	1	...	...	2	...
218	Vadakurumbur (P)	...	...	...	10	2	...	...	...	...
219	Sembattamalayanur (P)	...	...	...	2	...	...	...	...	...
220	Anganur (P)	...	...	...	1	...	...	...	...	...
221	Neivanai (P)	...	2	...	8	1	...	...	3	...
222	Adanur (P)	...	17	1	25	1	...	...	...	...
223	Kalamamurudur (P)	...	7	1	24	23	7	...	2	...
224	Athur (P)	...	29	5	1	4	...	...	1	...
225	P. Killanur (P)	...	3	...	7	...	...	...	...	...
226	Orathur (P)	...	3	1	1	1	...	...	...	...
227	Perumbattu (P)	...	...	...	1	...	...	...	...	...
228	Perumbakkam (P)	...	15	1	8	...	...	...	...	...
229	Parikkal (P)	...	53	2	56	58	1	...	6	...
230	Irundai (P)	...	...	...	12	10	1	...	2	...
231	Anaivari (P)	...	6	2	4	...	1	...	...	...
232	Parugampattu (V)	...	...	...	...	...	...	...	3	...
233	Sithanangur (P)	...	...	...	2	5	1	...	4	...
234	Madapattu (P)	...	...	...	18	14	2	...	1	...
235	Kandalavadi (V)	...	1	...	10	...	...	...	...	...
236	Sirulapattu (P)	...	...	...	4	...	...	...	...	...
237	Deviyandal (P)	...	...	...	1	...	...	...	...	...
238	Somasipalayam (P)	...	1	...	20	9	1	...	1	...
239	Kilakkumarudur (P)	...	8	...	30	29	...	...	3	...
240	Iswarakandanallur (P)	...	...	...	2	...	...	...	5	...
241	Adayanandal (P)	...	3	2	...	...	...	...	...	...
242	Tirunavalur (P)	...	8	2	37	17	15	...	2	...
243	Siruthanur (P)	...	...	...	3	...	1	...	5	...
244	Mettathur (P)	...	...	...	1	...	...	...	3	...
245	Semmanandal (P)	...	...	...	5	...	...	...	3	...
246	Sendamangalam (P)	...	27	11	28	19	3	...	15	...
247	Padur (P)	...	31	8	33	16	1	...	3	...
248	Semmanandal (P)	...	...	...	4	1	4	...	...	...

DIRECTORY

TALUK—(contd.)

A-VII		A-VIII		A-IX		B-X Non-workers		Name of the Panchayat in which it is now included with the date of inclusion with other components if any
M	F	M	F	M	F	M	F	
29	30	31	32	33	34	35	36	37
1	1	...	...	17	5	282	469	...
...	...	...	...	1	...	122	268	...
1	...	...	...	8	...	281	357	...
2	...	...	...	4	2	183	252	...
2	1	...	...	1	2	200	307	...
3	...	...	...	4	...	107	147	...
8	4	...	...	12	...	175	535	...
14	13	3	...	49	20	441	954	...
23	2	5	...	49	16	418	804	...
6	2	...	...	28	18	416	546	...
3	...	...	...	50	2	94	274	...
4	2	...	...	11	7	132	254	...
2	...	...	...	1	1	78	176	...
2	2	...	...	19	1	290	676	...
11	2	14	...	36	17	298	517	...
2	9	2	...	37	16	376	602	...
1	5	...	...	8	2	188	228	Anaivari (P) 1-11-60 included in L. C. No. 232
1	...	...	...	27	1	108	206	Parugampattu (P) 1-11-60 merged with L. C. No. 231
4	2	1	...	8	1	157	347	Sithanangur (P) included in L. C.No. 196
22	3	...	...	26	3	114	219	...
1	...	...	...	8	1	316	742	...
...	2	...	...	10	7	160	325	...
2	...	...	...	65	4	188	175	...
3	1	...	...	14	12	155	200	...
9	...	2	...	66	63	289	468	...
5	6	...	...	16	2	216	375	...
1	4	...	...	28	17	181	321	...
29	22	5	...	138	115	539	977	...
4	6	2	...	9	5	237	514	...
1	1	...	...	10	...	139	210	...
4	1	1	...	18	1	200	394	...
20	9	5	...	156	55	1,089	1,827	...
5	4	2	...	51	6	570	1,410	...
3	3	3	...	36	3	297	552	...

TOWN

TIRUKOILUR

Location Code Number	Name of Village/Panchayat			Area in Sq. Miles	Occupied Residential Houses: No. of Houses	No. of Households	Total No. of Persons Enumerated: Total	Males	Females
1	2			3	4	5	6	7	8
249	Pandur (P)	...	P. R. Pw. Tk.	3·96	349	367	1,510	754	756
250	Kalavanur (P)	...	P. R. Pw. Tk.	1·23	125	131	547	274	273
251	V. Nemili	...	P. R. Pw. Tk.	1·99	368	386	1,713	852	861
252	Pu. Konadavadi (P)	...	P. R. Pw. Ea.	2·81	210	238	1,077	541	536
253	Kambattu (P)	...	P. M. H. L. R. Pw. Tk. Ei. Ea. Vh. Cs.	0·60	124	127	591	313	278
254	Emam (P)	...	P. R. Pw. Cs.	1·71	109	115	550	287	263
255	Sirupakkam (P)	...	R. Pw. Cs.	1·85	128	128	555	272	283
256	Vellaiyur (P)	...	...	1·80	263	323	1,418	713	705
257	A. Kumaramangalam (P)	...	P. R. Pw. Cs.	2·79	243	268	1,075	524	551
258	Nonayavadi (P)	...	P. R. Pw. Cs.	0·94	104	106	538	256	282
259	Punjaimalayanur (P)	...	P. R. Pw. Cs.	1·67	169	215	965	489	476
260	Pidagam (P)	...	P. M. H. L. D. Mcw. Mp. R. Pw. Tk. Cs.	5·16	923	1,087	4,899	2,542	2,357
261	Alangiri (P)	...	P. Pw.	2·21	206	236	1,069	547	522
262	Sembiamadevi (P)	...	P. R. S. Pw. Cs.	4·19	260	260	1,181	597	584
263	Nedumanur (P)	...	P. R. Pw.	1·37	112	125	554	285	269
264	Puthamangalam (P)	...	P. R. Pw.	2·50	215	248	1,175	590	585
265	Parindal (P)	...	P. R. Pw. Cs.	3·14	257	364	1,543	783	760
266	Tiruppaiyur (P)	...	P. R. Pw. Tk. Cs.	3·05	300	416	1,761	837	924
267	Asanur (P)	...	P. M. L. Rhc. Mcw. R. Pw. Tk. Cs.	3·05	377	388	1,704	873	831
268	A. Malavarayanur (P)	...	P. R. Pw.	0·78	189	189	754	363	391
269	A. Sathanur (P)	...	P. R. Pw.	0·96	113	153	715	339	376
270	Pali (P)	...	P. R. Pw. Tk.	2·61	400	419	1,759	848	911
271	Pullur (P)	...	...	2·80	197	197	842	404	438
272	Konamangalam (P	...	P. R. Pw. Tk.	0·69	129	156	756	390	366
273	Rowtharayankuppam (P)	...	P. R. Pw. Tk.	2·01	245	266	1,227	601	626
274	Moolasamudram (P)	...	P. R. Pw. Tk.	1·25	150	180	850	418	432
276	Kattunemili (P)	...	P. M. L. R. Pw. Tk.	1·56	171	175	798	389	409
277	A. Kurumbur (P)	...	R. Pw. Tk.	2·87	154	160	799	414	385
278	Nachiarpetti (P)	...	P. R. Pw. Tk.	0·31	105	108	547	278	269
279	Me. Puliyur (P)	...	P. R. Pw. Tk.	1·56	139	139	671	325	346
280	Pu. Mambakkam (P)	...	P. R. Pw. Tk. Cs.	1·57	221	245	963	490	473
281	Pu. Kilarur (P)	...	P. L. R. Pw. Ea. E. Cs.	2·54	306	326	1,508	781	727
282	Nagar (P)	...	...	2·04	151	165	806	427	379
283	Sengurchi (P)	...	P. M. L. R. Pw. Tk. Ea. Cs.	4·24	733	857	3,701	1,855	1,846
284	Madhiyanur (P)	...	P. M. L. Mcw. R. Pw. Cs.	3·78	495	510	2,085	1,040	1,045

DIRECTORY

TALUK—(contd.)

Scheduled Castes		Scheduled Tribes		Literate and Educated Persons		Total Workers (A-I to A-IX)		A–I		A–II	
M	F	M	F	M	F	M	F	M	F	M	F
9	10	11	12	13	14	15	16	17	18	19	20
217	181	...	...	236	31	467	187	329	87	78	76
2	...	...	...	89	14	186	168	174	160	5	6
229	239	...	...	206	29	576	308	356	90	155	190
146	167	...	...	202	27	390	228	250	42	99	149
79	71	...	...	73	10	203	22	161	4	21	8
78	69	...	...	97	13	173	90	129	37	23	48
114	123	...	...	19	12	161	183	120	73	37	110
359	329	...	...	384	130	448	146	277	40	18	6
253	259	...	...	120	53	345	162	271	110	52	47
127	129	...	...	113	40	155	27	124	5	1	...
264	249	...	...	223	44	331	256	215	14	111	240
263	260	...	...	720	157	1,606	624	1,102	261	259	293
215	215	...	...	189	69	368	182	278	37	48	130
257	261	...	...	170	28	366	79	329	35	16	29
...	...	...	...	100	9	191	143	148	113	29	28
219	207	...	...	101	16	368	297	184	69	152	218
399	365	...	...	243	45	534	265	339	157	88	72
268	321	...	...	306	64	551	450	361	194	134	194
404	361	...	...	404	98	568	385	382	100	67	274
123	136	...	...	73	12	241	130	137	11	69	108
186	208	...	...	106	28	248	136	143	53	44	50
497	562	...	...	407	131	531	448	387	272	53	132
148	178	3	2	135	25	273	217	247	187	11	29
110	94	...	...	97	29	212	23	151	15	46	8
415	416	...	...	260	63	396	183	178	71	180	97
51	61	...	...	206	57	228	30	170	15	13	14
114	127	...	...	133	24	272	217	192	155	30	28
236	230	...	...	214	56	269	159	219	115	35	39
47	43	...	...	74	4	187	55	147	50	17	4
224	238	...	...	130	18	235	223	147	110	81	111
141	134	...	...	211	9	309	322	159	79	74	166
324	293	...	...	365	123	507	284	332	108	135	164
81	77	...	...	136	49	234	30	188	21	20	8
590	595	...	...	556	139	1,173	593	786	380	241	169
460	490	...	...	382	108	663	471	349	65	269	385

VILLAGE

TIRUKOILUR

Location Code Number	Name of Village/Panchayat		A-III M	A-III F	A-IV M	A-IV F	A-V M	A-V F	A-VI M	A-VI F
1	2		21	22	23	24	25	26	27	28
49	Pandur (P)	...	2	...	15	2	...	...	1	...
250	Kalavanur (P)	...	...	...	5	...	...	...	...	...
251	V. Nemili	...	31	9	7	3	...	...	...	...
252	Pu. Konadavadi (P)	...	8	8	20	22	...	...	...	...
253	Kambattu (P)	...	...	...	1	...	...	...	...	...
254	Emam (P)	...	5	2	3	...	...	...	2	1
255	Sirupakkam (P)	...	...	...	1	...	...	...	...	...
256	Vellaiyur (P)	...	10	8	44	1	...	...	...	...
257	A. Kumaramangalam (P)	...	3	...	7	1	...	...	2	...
258	Nonayavadi (P)	...	1	...	...	...	3	...	...	...
259	Punjaimalayanur (P)	...	...	...	1	1	...	...	...	...
260	Pidagam (P)	...	40	18	48	13	4	...	12	...
261	Alangiri (P)	...	30	8	3	1	...	...	...	...
262	Sembiamadevi (P)	...	1	1	4	...	...	...	...	...
263	Nedumanur (P)	...	...	...	11	2	1	...	...	...
264	Puthamangalam (P)	...	1	1	18	4	...	...	...	...
265	Parindal (P)	...	21	4	26	8	...	...	3	1
266	Tiruppaiyur (P)	...	9	9	15	8	3	...	...	...
267	Asanur (P)	...	29	5	11	...	5	...	19	...
268	A. Malavarayanur (P)	...	7	5	6	...	...	...	6	3
269	A. Sathanur (P)	...	1	...	25	17	...	...	24	10
270	Pali (P)	...	14	1	31	18	...	...	1	...
271	Pullur (P)	...	...	...	3	...	...	...	...	...
272	Konamangalam (P)	...	2	...	7	...	...	...	...	...
273	Rowtharayankuppam (P)	...	12	2	10	...	...	...	1	...
274	Moolasamudram (P)	...	1	...	9	...	4	...	...	...
276	Kattunemili (P)	...	19	14	2	1	...	2	1	...
277	A. Kurumbur (P)	...	1	...	...	1	...	...	...	...
278	Nachiarpetti (P)	...	20	1	...	...	...	...	...	...
279	Me. Puliyur (P)	...	2	2	1	...	...	...	...	...
280	Pu. Mambakkam (P)	...	2	5	4	...	...	...	...	...
281	Pu. Kilarur (P)	...	...	...	5	4	1	...	1	...
282	Nagar (P)	...	...	...	...	...	1	...	...	...
283	Sengurchi (P)	...	35	9	24	17	...	3	14	1
284	Madhiyanur (P)	...	2	2	10	6	...	...	...	...

DIRECTORY

TALUK—(contd.)

A-VII M	A-VII F	A-VIII M	A-VIII F	A-IX M	A-IX F	B-X Non-workers M	B-X Non-workers F	Name of the Panchayat in which it is now included with the date of inclusion with other components if any
29	30	31	32	33	34	35	36	37
4	4	...	...	38	18	287	569	...
...	...	...	...	2	2	88	105	...
7	3	...	...	20	13	276	553	...
4	1	...	...	9	6	151	308	...
1	...	...	...	19	10	110	256	...
3	...	...	...	8	2	114	173	...
1	...	...	...	2	...	111	100	...
13	5	2	...	84	86	265	559	...
2	1	...	...	8	3	179	389	...
...	...	...	...	26	22	101	255	...
1	1	...	...	3	...	158	220	...
37	16	11	...	93	23	936	1,733	...
6	4	...	...	3	2	179	340	...
...	1	...	...	16	13	231	505	...
1	...	...	...	1	...	94	126	...
2	3	1	...	10	2	222	288	...
20	5	...	...	37	18	249	495	...
4	3	...	...	25	42	286	474	...
18	...	1	...	36	6	305	446	...
3	2	...	...	13	1	122	261	...
...	...	...	...	11	6	91	240	...
6	2	2	...	37	23	317	463	...
1	1	...	...	11	...	131	221	...
3	...	...	...	3	...	178	343	...
1	13	1	...	13	...	205	443	...
11	1	9	...	11	...	190	402	...
1	...	...	...	27	17	117	192	...
4	1	...	...	10	3	145	226	...
1	...	...	...	2	...	91	214	...
2	...	...	...	2	...	90	123	...
...	1	1	...	69	71	181	151	...
5	1	...	...	28	7	274	443	...
3	...	16	...	6	1	193	349	...
19	4	4	...	50	10	682	1,253	...
5	...	1	...	27	13	377	574	...

VILLAGE

TIRUKOILUR

Location Code Number	Name of Village/Panchayat			Area in Sq. Miles	Occupied Residential Houses: No. of Houses	No. of Households	Total No. of Persons Enumerated: Total	Males	Females
1	2			3	4	5	6	7	8
285	Arinatham (P)	...	P. L. R. Pw. Tk. Cs.	2·38	220	272	1,153	578	575
286	Kallakurichi (P)	...	P. L. R. Pw. Tk.	2·91	203	236	987	501	486
287	Vanambattu (P)	...	P. L. R. Pw. Ea. E. Cs.	3·24	153	183	762	365	397
288	Andikuli (P)	...	P. L. R. Pw. Tk. Cs.	3·69	469	501	2,284	1,129	1,155
289	Sendanadu (P)	...	P. M. L. D. R. Pw. Ea.	4·59	536	539	2,271	1,172	1,099
290	Odappankuppam (P)	...	P. M. L. R. Pw. Tk. Cs.	1·95	128	134	595	305	290
291	Athipakkam (R.F.) Portion	...	...	7·02					RESERVE
292	Nayanur (R.F.)	...	...	2·56					RESERVE
293	Adukkam (R.F.)	...	...	3·10					RESERVE
294	Odayanatham (R.F.) Portion	...	...	0·16					RESERVE
295	Odayanatham (R.F.) Portion	...	...	0·18					RESERVE
296	Swamimalai (R.F.) II Bit	...	...	6·65					RESERVE
297	Nathamur (R.F.) I Bit	...	...	7·03					RESERVE
298	Nathamur (R.F.) II Bit	...	...	5·75					RESERVE
299	Seedur (R.F.) Portion	...	...	4·33					RESERVE
300	Kunjaram (R.F.)	...	...	1·87					RESERVE
301	Alwarmalai (R.F.) Portion	...	...	...					RESERVE
302	Sirupakkam (R.F.)	...	...	...					RESERVE
303	Edaikkam (R.F.)	...	...	1·48					RESERVE
304	Pandur (R.F.)	...	...	2·65					RESERVE
305	Kotadi (R.F.)	...	...	1·60					RESERVE
306	Kallamedu (R.F.)	...	...	...					RESERVE
			Total ...	**604·30**	**75,316**	**80,847**	**379,302**	**191,320**	**187,982**

DIRECTORY

TALUK—(contd.)

Scheduled Castes		Scheduled Tribes		Literate and Educated Persons		Total Workers (A-I to A-IX)		A–I		A–II	
M	F	M	F	M	F	M	F	M	F	M	F
9	10	11	12	13	14	15	16	17	18	19	20
235	235	...	...	199	27	377	172	297	112	71	58
154	142	...	...	142	26	332	236	265	110	58	120
173	172	...	...	99	16	234	167	196	94	18	64
636	677	...	...	378	71	726	533	575	108	91	411
378	383	...	...	342	52	764	438	403	131	271	270
2	3	...	...	181	7	168	40	126	25	10	12
FOREST											
FOREST											
FOREST											
FOREST											
FOREST											
FOREST											
FOREST											
FOREST											
FOREST											
FOREST											
FOREST											
FOREST											
FOREST											
FOREST											
FOREST											
FOREST											
52,974	**51,944**	**489**	**441**	**67,404**	**17,511**	**120,622**	**61,123**	**77,608**	**24,570**	**23,618**	**27,727**

VILLAGE

TIRUKOILUR

Location Code Number	Name of Village/Panchayat		A–III M	A–III F	A–IV M	A–IV F	A–V M	A–V F	A–VI M	A–VI F
1	2		21	22	23	24	25	26	27	28
285	Arinatham (P)	...	...	...	3	...	...	...	...	...
286	Kallakurichi (P)	...	2	...	1	...	...	...	...	...
287	Vanambattu (P)	...	...	1	8	3	1	...	...	...
288	Andikuli (P)	...	3	...	13	3	...	...	...	...
289	Sendanadu (P)	...	15	6	11	2	10	...	6	3
290	Odappankuppam (P)	...	5	1	11	...	...	...	...	...
291	Athipakkam (R.F) Portion	...								RESERVE
292	Nayanur (R.F)	...								RESERVE
293	Adukkam (R.F)	...								RESERVE
294	Odayanatham (R.F)	...								RESERVE
295	Odayanatham (R.F) (Portion)	...								RESERVE
296	Swamimalai (R.F) (II Bit)	...								RESERVE
297	Nathamur (R.F) (I Bit)	...								RESERVE
298	Nathamur (R.F) (II Bit)	...								RESERVE
299	Seedur (R.F) (Portion)	...								RESERVE
300	Kunjaram (R.F)	...								RESERVE
301	Alwarmalai (R.F) (Portion)	...								RESERVE
302	Sirupakkam (R.F)	...								RESERVE
303	Edaikkam (R.F)	...								RESERVE
304	Pandur (R.F)	...								RESERVE
305	Kotadi (R.F)	...								RESERVE
306	Kallamedu (R.F)	...								RESERVE
	Total	...	**2,232**	**552**	**4,024**	**1,552**	**393**	**16**	**493**	**62**

DIRECTORY

TALUK—(contd.)

A–VII M	A–VII F	A–VIII M	A–VIII F	A–IX M	A–IX F	B–X Non-workers M	B–X Non-workers F	Name of the Panchayat in which it is now included with the date of inclusion with other components if any
29	30	31	32	33	34	35	36	37
4	...	...	...	2	2	201	403	...
1	2	...	...	5	4	169	250	...
3	...	...	...	8	5	131	230	...
10	5	2	...	32	6	403	622	...
11	7	...	...	37	19	408	661	...
3	2	...	...	13	...	137	250	...
FOREST								
FOREST								
FOREST								
FOREST								
FOREST								
FOREST								
FOREST								
FOREST								
FOREST								
FOREST								
FOREST								
FOREST								
FOREST								
FOREST								
FOREST								
FOREST								
1,959	**769**	**351**	**1**	**9,944**	**5,874**	**70,698**	**126,859**	

TOWN

TIRUKOILUR

Location Code Number	Name of Town			Area in Sq. Miles	Occupied Residential Houses: No. of Houses	Occupied Residential Houses: No. of Households	Total No. of Persons Enumerated: Total	Total No. of Persons Enumerated: Males	Total No. of Persons Enumerated: Females
1	2			3	4	5	6	7	8
52	Tirukoilur (M)		... P. M. H. L. Hos. Mp. Rly. R. Pt. Tel. S. Pw. Tk, Ei. Ea. E. Cs. B.						
	Locality 1	E. B. 1	... ...	....	105	130	508	234	274
		2	... ...	...	89	124	630	294	336
		3	... ...	...	99	140	613	285	328
		4	... ...	...	100	128	550	279	271
		5	... ...	...	101	148	644	322	322
		6	... ...	...	59	73	445	221	214
		7	... ...	...	121	138	656	333	323
		8	... ...	...	86	102	533	259	274
		9	... ...	...	169	203	1,026	502	524
		10	... ...	...	95	107	549	295	254
		11	... ...	...	76	93	446	214	232
		12	... ...	...	79	119	596	306	290
		13	... ...	...	70	72	350	170	180
		14	... ...	...	58	74	418	198	220
		15	... ...	...	51	54	299	138	161
		16	... ...	...	56	70	341	153	188
		17	... ...	...	119	151	699	353	346
		18	... ...	...	83	103	514	240	274
		19	... ...	...	64	75	414	209	205
		20	... ...	...	77	86	430	204	226
			Total	...	**1,757**	**2,190**	**10,651**	**5,209**	**5,442**
	Locality 2	E. B. 21	... ...	...	34	41	104	59	45
		22	... ...	...	70	70	354	170	184
		23	... ...	...	62	65	343	181	162
		24	... ...	...	64	66	330	175	155
		25	... ...	...	82	82	396	194	202
		26	... ...	...	39	48	197	104	93
		27	... ...	...	64	66	364	177	187
		28	... ...	...	26	26	107	56	51
			Total ...	...	**441**	**464**	**2,195**	**1,116**	**1,079**
	Locality 3	E. B. 29	... ...	...	132	132	893	324	569
			Town Total	**4·63**	**2,330**	**2,786**	**13,739**	**6,649**	**7,090**
'5	Ulundurpet (P)		... M. H. L. Hos. Mcw. Mp. R. Pt. Tel. S. Pw. Tk. Ei. Ea. E. Vh. Cs.						
	Locality 1	E. B. 1	... ...	...	109	136	524	247	277
		2	... ...	...	127	144	554	272	282

DIRECTORY

TALUK—(contd.)

Scheduled Castes		Scheduled Tribes		Literate and Educated Persons		Total Workers (A-I to A-IX)		A-I		A-II	
M	F	M	F	M	F	M	F	M	F	M	F
9	10	11	12	13	14	15	16	17	18	19	20
...	...	...	...	135	112	128	18	11	...	2	...
...	...	...	...	237	244	142	13	10	...	...	...
...	...	...	...	226	216	138	13	14	1	1	1
...	...	...	...	119	42	170	60	27	5	7	...
6	...	...	...	225	162	168	24	7	2	...	...
...	...	...	...	163	109	101	12	7	...	...	...
2	1	...	...	205	97	172	34	38	...	2	...
...	...	...	...	176	87	141	11	28	2	5	1
2	...	...	...	407	248	249	27	34	3	3	...
...	...	...	...	254	101	134	18	17	1	2	...
...	...	...	...	175	121	106	7	14	1	...	...
...	...	...	...	230	148	141	12	10	...	...	...
...	...	...	...	127	64	76	8	7	...	...	...
...	...	...	...	151	116	94	19	13	2	1	...
1	2	...	...	102	62	65	15	7	...	3	...
...	...	...	...	101	39	85	39	12	4	3	6
44	35	8	7	219	156	133	41	5	4	...	...
88	92	...	...	76	12	137	17	6	...	9	...
...	...	...	...	114	48	100	4	29	...	8	...
...	...	...	...	113	53	114	2	28	...	2	...
143	**130**	**8**	**7**	**3,555**	**2,237**	**2,594**	**394**	**324**	**25**	**48**	**8**
3	2	...	...	33	18	33	15	2	1	...	...
...	...	...	...	129	87	81	6	1	...	1	...
...	...	...	...	137	95	80	17	5	...	...	...
...	...	...	...	140	85	88	6	23	...	...	...
5	4	...	...	154	115	99	7	18	...	...	...
...	...	...	...	54	17	65	21	...	...	2	7
169	152	...	...	24	10	111	32	9	1	11	15
56	51	...	...	33	1	30	...	...	...	5	...
233	**209**	...	...	**704**	**428**	**587**	**104**	**58**	**2**	**19**	**22**
117	105	...	...	178	364	188	87	18	1	14	9
493	**444**	**8**	**7**	**4,437**	**3,029**	**3,369**	**585**	**400**	**28**	**81**	**39**
...	...	...	...	157	66	131	51	60	42	2	2
9	11	...	...	144	56	193	50	56	11	1	...

TOWN
TIRUKOILUR

Location Code Number	Name of Town			A-III M	A-III F	A-IV M	A-IV F	A-V M	A-V F
1	2			21	22	23	24	25	26
52	Tirukoilur (M)—(*concld.*)								
	Locality 1	E. B. 1	...	4	...	1	...	11	...
		2	...	16	...	3	5	18	...
		3	...	1	...	3	...	4	3
		4	...	4	...	3	...	13	3
		5	...	3	4	...	1	27	5
		6	...	...	1	5	4	27	...
		7	...	...	...	1	...	31	...
		8	...	5	...	2	...	22	3
		9	...	12	...	2	...	46	5
		10	...	...	1	1	4	10	4
		11	...	...	...	6	1	10	3
		12	...	2	...	1	...	22	1
		13	...	1	...	5	...	8	1
		14	...	1	...	1	3	10	...
		15	...	...	1	1	2	8	1
		16	...	...	1	3	2	7	3
		17	...	4	...	...	...	3	...
		18	...	...	...	...	...	20	...
		19	...	1	...	3	1	19	...
		20	...	3	...	2	...	14	...
			Total	**57**	**8**	**43**	**23**	**330**	**32**
	Locality 2	E. B. 21	...	...	...	1	4	4	2
		22	...	...	...	5	...	19	3
		23	...	...	...	...	1	21	2
		24	...	...	...	...	...	7	...
		25	...	10	1	...	1	1	3
		26	...	...	3	2	...	12	...
		27	...	...	1	...	...	1	1
		28	...	...	...	...	...	...	...
			Total	**10**	**5**	**8**	**6**	**65**	**11**
	Locality 3	E. B. 29	...	1	1	5	2	15	5
			Town Total	**68**	**14**	**56**	**31**	**410**	**48**
275	Ulundurpet—(*contd.*)								
	Locality 1	E. B. 1	...	1	2	4	...	14	1
		2	...	9	9	8	1	9	2

DIRECTORY

TALUK—(contd.)

A-VI		A-VII		A-VIII		A-IX		B-X Non-workers	
M	F	M	F	M	F	M	F	M	F
27	28	29	30	31	32	33	34	35	36
2	...	12	...	5	...	80	18	106	256
2	...	22	...	3	...	68	8	152	323
2	...	21	...	10	...	82	8	147	315
10	...	37	1	5	...	64	51	109	211
4	...	32	1	15	...	80	11	154	298
5	...	33	3	5	...	19	4	120	202
13	...	28	7	6	...	53	27	161	289
5	...	35	...	9	...	30	5	118	263
3	...	113	6	2	...	34	13	253	497
2	...	60	4	2	...	40	4	161	236
3	...	40	...	6	...	27	2	108	225
3	1	43	2	12	...	48	8	165	278
2	...	9	...	6	...	38	7	94	172
5	...	13	...	5	...	45	14	104	201
7	...	16	...	5	...	18	11	73	146
5	...	12	2	4	...	39	21	68	149
1	...	9	10	4	...	107	27	220	305
4	...	12	...	11	...	75	17	103	257
6	1	9	...	8	...	17	2	109	201
...	...	12	1	5	...	48	1	90	224
84	**2**	**568**	**37**	**128**	...	**1,012**	**259**	**2,615**	**5,048**
3	...	2	1	2	...	19	7	26	30
3	...	16	...	6	...	30	3	89	178
8	...	12	1	4	...	30	13	101	145
2	...	9	...	4	...	43	6	87	149
10	...	14	...	4	...	42	2	95	195
31	...	6	2	1	...	11	9	39	72
1	...	...	...	...	...	89	14	66	155
...	...	...	...	1	...	24	...	26	51
58	...	**59**	**4**	**22**	...	**288**	**54**	**529**	**975**
2	...	7	3	11	...	115	66	136	482
144	**2**	**634**	**44**	**161**	...	**1,415**	**379**	**3,280**	**6,505**
2	...	25	1	6	...	20	3	116	226
5	...	30	6	3	...	72	21	79	232

TOWN

TIRUKOILUR

Location Code Number	Name of Town				Area in Sq. Miles	Occupied Residential Houses: No. of Houses	Occupied Residential Houses: No. of Households	Total No. of Persons Enumerated: Total	Males	Females
1	2				3	4	5	6	7	8
275	Ulundurpet (P)—(*contd.*)									
	Locality 1	E. B. 3	...	...	...	97	123	514	276	238
		4	...	...	...	111	113	624	325	299
		5	...	...	...	111	126	549	281	268
		6	...	...	...	44	45	336	224	112
		7	...	...	...	116	123	552	270	282
		8	...	...	...	109	121	600	293	307
		9	...	...	...	142	144	627	297	330
			Total	...	...	**966**	**1,075**	**4,880**	**2,485**	**2,395**
	Locality 2	E. B. 10	...	...	...	83	93	429	234	195
		11	...	...	...	111	112	446	225	221
		12	...	...	...	115	124	578	285	293
		13	...	...	...	84	95	394	192	202
		14	...	...	...	79	85	343	179	164
			Total	...	...	**472**	**509**	**2,190**	**1,115**	**1,075**
				Town Total	**4·80**	**1,438**	**1,584**	**7,070**	**3,600**	**3,470**

DIRECTORY

TALUK—(contd.)

Scheduled Castes		Scheduled Tribes		Literate and Educated Persons		Total Workers (A-I to A-IX)		A-I		A-II	
M	F	M	F	M	F	M	F	M	F	M	F
9	10	11	12	13	14	15	16	17	18	19	20
...	...	...	...	151	56	146	14	30	6	21	...
...	...	...	...	227	133	169	7	7	2	3	...
...	...	...	...	199	113	150	16	40	...	10	...
41	1	...	...	158	24	107	9	9	1	3	...
259	274	...	...	69	4	162	29	52	1	60	7
161	174	...	...	123	54	182	156	39	5	97	140
4	4	...	...	151	38	190	46	65	11	35	17
474	**464**	...	...	**1,379**	**544**	**1,430**	**378**	**358**	**79**	**232**	**166**
...	...	...	...	74	27	138	53	68	7	58	44
4	2	...	...	95	5	156	73	133	52	14	21
...	...	...	...	80	24	187	75	47	20	91	46
13	16	...	...	100	34	113	63	5	2	11	11
1	1	...	...	104	50	97	26	11	1	8	10
18	**19**	...	...	**453**	**140**	**691**	**290**	**264**	**82**	**182**	**132**
492	**483**	...	...	**1,832**	**684**	**2,121**	**668**	**622**	**161**	**414**	**298**

TOWN

TIRUKOILUR

Location Code Number	Name of Town			A-III M	A-III F	A-IV M	A-IV F	A-V M	A-V F
1	2			21	22	23	24	25	26
275	Ulundurpet (P)—(*concld.*)								
	Locality 1	E. B. 3	...	1	...	6	1	14	...
		4	...	2	1	1	...	12	...
		5	...	1	...	4	1	14	...
		6	...	1	...	7	2	3	...
		7	...	2	2	4	...	5	...
		8	...	...	...	...	...	5	...
		9	...	8	...	...	...	24	3
			Total	**25**	**14**	**34**	**5**	**97**	**6**
	Locality 2	E. B. 10	...	...	...	2	2	...	...
		11	...	4	...	2	...	...	...
		12	...	17	7	...	...	2	...
		13	...	9	3	9	14	5	...
		14	...	...	...	2	1	8	...
			Total	**30**	**10**	**15**	**17**	**15**	**...**
			Town Total ...	**55**	**24**	**49**	**22**	**112**	**6**

DIRECTORY

TALUK—(concld.)

A-VI		A-VII		A-VIII		A-IX		B-X Non-workers	
M	F	M	F	M	F	M	F	M	F
27	28	29	30	31	32	33	34	35	36
1	...	31	...	6	...	36	7	130	224
2	...	77	...	14	1	51	3	156	292
13	3	11	1	16	...	41	11	131	252
2	...	26	1	3	...	53	5	117	103
1	...	1	...	9	...	28	19	108	253
6	1	5	3	2	...	28	7	111	151
5	...	19	7	11	...	23	8	107	284
37	**4**	**225**	**19**	**70**	**1**	**352**	**84**	**1,055**	**2,017**
1	...	1	...	...	...	8	...	96	142
...	...	1	...	...	...	2	...	69	148
10	...	3	2	3	...	14	...	98	218
...	...	35	25	2	...	37	8	79	139
5	...	16	3	5	...	42	11	82	138
16	...	**56**	**30**	**10**	...	**103**	**19**	**424**	**785**
53	**4**	**281**	**49**	**80**	**1**	**455**	**103**	**1,479**	**2,802**

5. KALLAKURICHI TALUK

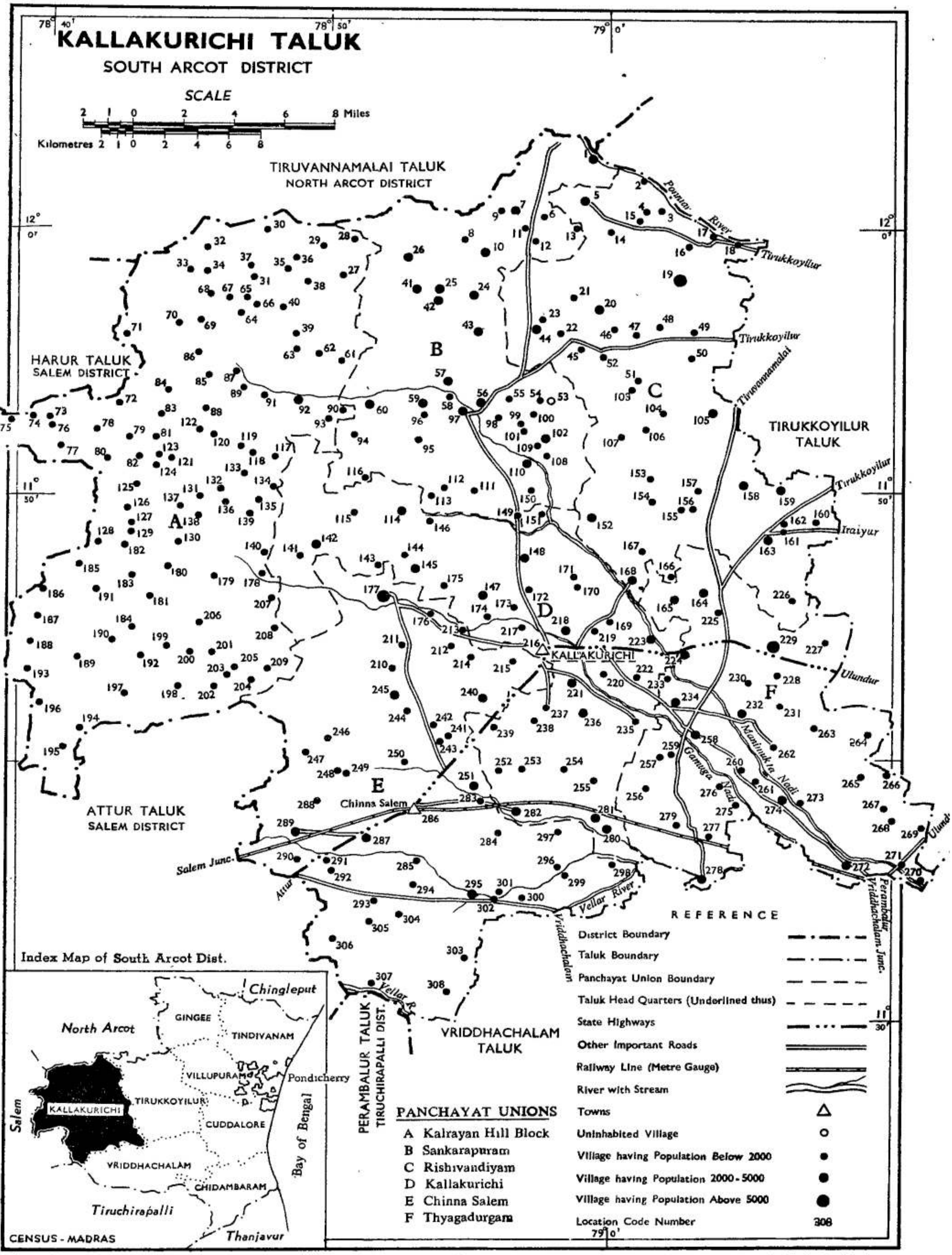

Reg. No. 5 '65 (Saka Era 1886) Copies - 1100 Reproduced from Indentor's Original Helio, P. Z. P., C. S. O., Madras.

ALPHABETICAL LIST OF VILLAGES

5. KALLAKURICHI TALUK

Sl. No.	Name of village	Location Code Number	Sl. No.	Name of village	Location Code Number
1	Agarakottalam Cl. II (P) ...	171	39	Eduthavaoinathan Cl. II (P) ...	142
2	Alambalam Ka. Cl. II (P) ...	147	40	Elainarkuppam ...	309
3	Alambalam V. (V) ...	304	41	Elavadi Cl. II (P) ...	288
4	Alanur (J.V.) ...	33	42	Eluthur (J.V.) ...	198
5	Alathur Cl. II (P) ...	148	43	Endal (N.P.) ...	51
6	Aliyam (J.V.) ...	130	44	Eranji Cl. II (P) ...	271
7	Ammakolathur (N.P.) ...	29 6	45	Eravar ...	25 3
8	Ammayagaram Cl. II (P) ...	287	46	Eriyur (N.P.) ...	298
9	Anaimaduvu (J.V.) ...	28	47	Erudayampattu Cl. II (P) ...	5
10	Anumanandal (N.P.) ...	301	48	Erukambattu (J.V.) ...	122
11	Arambundi (J.V.) ...	186	49	Erukkanpattu (J.V.) ...	197
12	Arasampattu Cl. II (P) ...	60	50	Ervoipatnam Cl. II (P) ...	176
13	Arasampattu (J.V.) ...	125	51	Erikarai (J.V.) ...	30
14	Ariyalur Cl. II (P) ...	52	52	Gangapadi (J.V.) ...	183
15	Ariyaperumanur Cl. II (P) ...	172	53	La. Gudalur Cl. II (P) ...	105
16	Arkavadi Cl. II (P) ...	4	54	Gurupeedapuram ...	268
17	Arulambadi (N.P.) ...	13	55	Indali Cl. II (P) ...	239
18	Arumbarampattu Cl. II (P) ...	15	56	Innadu (J.V.) ...	132
19	Arur Cl. II (P) ...	99	57	Isandai Cl. II (P) ...	284
20	Aruvamkadu (J.V.) ...	78	58	Iyyanur Cl. II (P) ...	277
21	Asakalathur Cl. II (P) ...	278	59	Jambadai Cl. II (P) ...	16
22	Athikuli (J.V.) ...	65	60	Kachakudi (N.P.) ...	270
23	Athipadi (J.V.) ...	121	61	Kadambur Cl. II (P) ...	49
24	Athiyur Cl. II (P) ...	45	62	Kadathur Cl. II (P) ...	211
25	Avalur (J.V.) ...	31	63	Kaduvanur Cl. II (P) ...	44
26	Bangaram Cl. II (P) ...	241	64	Kallakuirchi Cl. I (P) ...	216
27	Bramakundam Cl. II (P) ...	10	65	Kallanatham Cl. II (P) ...	247
28	Chellakakuppam (N.P.) ...	53	66	Kallipadi (N.P.) ...	18
29	Chinnamambattu (N.P.) ...	228	67	Kalliparai (J.V.) ...	70
30	Chinnapelapundi (J.V.) ...	120	68	Kallipattu (J.V.) ...	90
31	Chinnasalem Cl. II (P) ...	286	69	Kalpudai (J.V.) ...	140
32	Chinnathiruppathi ...	209	70	Kanangadu (N.P.) ...	21
33	Dagantheerthapuram ...	292	71	Kanangur Cl. II (P) ...	257
34	Dagathiripuram (N.P.) ...	293	72	Kandachimangalam ...	261
35	Devanur (J.V.) ...	179	73	Kaniyamur ...	251
36	Devapandalam Cl. II (P) ...	56	74	Kannur (J.V.) ...	71
37	Echangadu (J.V.) ...	73	75	Karadisithur Cl. II (P) ...	114
38	Edapattu (J.V.) ...	38	76	Karanambattu (J.V.) ...	72

Sl. No.	Name of village		Location Code Number	Sl. No.	Name of village		Location Code Number
77	Karanur Cl. II (P)	...	215	118	Mamandal Ka. Cl. II (P)	...	217
78	Karialur (J.V.)	...	127	119	Manalur Cl. II (P)	...	9
79	Karnelli (J.V.)	...	190	120	Manamalai Cl. II (P)	...	115
80	Karundalakurichi	...	303	121	Mandagapadi Cl. II (P)	...	160
81	Karunguli (N.P.)	...	299	122	Mamandur V. (N.P.)	...	308
82	Karuvelambadi (J.V.)	...	135	123	Maniyampalayam (J.V.)	...	76
83	Kaviyam (J.V.)	...	199	124	Manjaputhur Cl. II (P)	...	110
84	Keeripulli (J.V.)	...	67	125	Mankombu (J.V.)	...	66
85	Kendikal (J.V.)	...	181	126	Marur Cl. II (P)	...	50
86	Kidangudayampattu	...	101	127	Mathur (N.P.)	...	143
87	Kidar (J.V.)	...	195	128	Mattapparai (J.V.)	...	134
88	Kilakadu (J.V.)	...	81	129	Mattiakurichi Cl. II (P)	...	213
89	Kilkuppam (N.P.)	...	302	130	Mavadipattu (J.V.)	...	129
90	Kilpadi Cl. II (P)	...	157	131	Mayambadi (J.V.)	...	206
91	Kilthukkadi (J.V.)	...	84	132	Melapalangur Cl. II (P)	...	153
92	Kinathur	...	205	133	Melapattu Cl. II (P)	...	150
93	Kodamethi	...	204	134	Melmuruvam (J.V.)	...	188
94	Kodunthurai (J.V.)	...	137	135	Melnariappanur Cl. II (P)	...	289
95	Kolathur Su. Cl. II (P)	...	55	136	Melsiruvalur Cl. II (P)	...	7
96	Kongarayapalayam Cl. II (P)	...	274	137	Melthukkadi (J.V.)	...	77
97	Koogaiyur (N.P.)	...	307	138	Melur	...	252
98	Koondalur (N.P.)	...	269	139	Mohur Cl. II (P)	...	173
99	Koothakudi Cl. II (P)	...	272	140	Molipattu (J.V.)	...	187
100	Kosapadi Cl. II (P)	...	94	141	Mondiyur (J.V.)	...	203
101	Kotapundi (J.V.)	...	86	142	Mookkanur Cl. II (P)	...	43
102	Kottayur	...	266	143	Moottiyanur (J.V.)	...	124
103	Kudalur (J.V.)	...	87	144	Motambatti (J.V.)	...	88
104	Kudaram (J.V.)	...	85	145	Mudiyanur Cl. II (P)	...	234
105	Kudianallur	...	263	146	Mulakadu (J.V.)	...	27
106	Kudirachandal Cl. II (P)	...	214	147	Munivalai Cl. II (P)	...	159
107	Kundiyanatham (J.V.)	...	136	148	Murarbad Cl. II (P)	...	149
108	Kunniyur Cl. II (P)	...	226	149	Muttiam Cl. II (P)	...	161
109	Kural	...	305	150	Naduvalavu (J.V.)	...	74
110	Kurumbalur (J.V.)	...	68	151	Nagalkudi (N.P.)	...	46
111	Lakkinaickanpatti Cl. II (P)	...	26	152	Nagalur	...	260
112	Madam (N.P.)	...	233	153	Nainarpalayam (N.P.)	...	295
113	Madavacheri Cl. II (P)	...	145	154	Nakkavalavu (J.V.)	...	75
114	Madurai (J.V.)	...	184	155	Nallathur Cl. II (P)	...	212
115	Maiyanur Cl. II (P)	...	107	156	Namasivayapuram	...	243
116	Malaikottalam Cl. II (P)	...	235	157	Narayanampattu (J.V.)	...	202
117	Mallipadi (J.V.)	...	207	158	Nedumanur Cl. II (P)	...	112

Sl No.	Name of village		Location Code Number	Sl. No.	Name of village		Location Code Number
159	Neelamangalam Cl. II (P)	...	220	200	Porasakurichi	...	259
160	Ninnaiyur Cl. II (P)	...	265	201	Porasapattu (P)	...	1
161	Niraimathi Cl. II (P)	...	222	202	Porasapattu (J.V.)	...	37
162	Nochimedu (J.V.)	...	138	203	Porpadakurichi Cl. II (P)	...	238
163	Odayanachi	...	273	204	Porpalampattu (N.P.)	...	104
164	Odiayanadal Cl. II (P)	...	48	205	Poruppam (J.V.)	...	133
165	Ogaiyur S. Cl. II. (P)	...	279	206	Pottiyam (J.V.)	...	208
166	Olagalapadi (N.P.)	...	6	207	Powunjipattu Cl. II (P)	...	8
167	Olagankathan Cl. II (P)	...	240	208	Pridivimangalam Cl. II (P)	...	224
168	Olagianallur (N.P.)	...	297	209	Pudupalapattu (J.V.)	...	92
169	Pacheri (J.V.)	...	91	210	Pudupattu Cl. II (P)	...	25
170	Pacheri (J.V.)	...	201	211	Pudur (J.V.)	...	82
171	Paithanthurai	...	245	212	Pudur (J.V.)	...	200
172	Pakkam Cl. II (P)	...	23	213	Pukkiravari Cl. II (P)	...	281
173	Pakkambadi (N.P.)	...	306	214	Puthirampattu Cl. II (P)	...	42
174	Pakkanam (J.V.)	...	63	215	Ramarajapuram (N.P.)	...	109
175	Palayanur (N.P.)	...	108	216	Rangappanur Cl. II (P)	...	41
176	Palayapalapattu (J.V.)	...	93	217	Rishivandiam Cl. II (P)	...	163
177	Palayasiruvangur Cl. II (P)	...	152	218	Rowuthanallur Cl. II (P)	...	24
178	Pallagacheri Cl. II (P)	...	165	219	Royappanur Cl. II (P)	...	290
179	Pallipattu Cl. II (P)	...	167	220	Sankarapuram Cl. II (P)	...	97
180	Palrambattu Cl. II (P)	...	144	221	Sathanur (J.V.)	...	191
181	Panapadi (J.V.)	...	126	222	Sathanur Cl. II (P)	...	256
182	Pandiankuppam Cl. II (P)	...	249	223	Sathaputhur Cl. II (P)	...	156
183	Paramanatham Cl. II (P)	...	151	224	Seerpanandal Cl. II (P)	...	19
184	Paramanatham ((J.V.)	...	69	225	Sellambattu Cl. II (P)	...	116
185	Paranginatham (J.V.)	...	178	226	Sembadakurichi Cl. II (P)	...	175
186	Parigam Cl. II (P)	...	141	227	Sembakurichi (N.P.)	...	300
187	Parikanjeri (J.V.)	...	34	228	Sembruampattu Cl. II (P)	...	96
188	Pasar Cl. II (P)	...	158	229	Seshasamudram Cl. II (P)	...	113
189	Peelamedu Cl. II (P)	...	164	230	Sirukalur (J.V.)	...	64
190	Peral Cl. II (P)	...	155	231	Sirumangalam Cl. II (P)	...	280
191	Periyakolliyur Cl. II (P)	...	20	232	Sirunagalur	...	264
192	Periapagandai (N.P.)	...	103	233	Siruvangur Cl. II (P)	...	218
193	Periapelapundi (J.V.)	...	119	234	Siruvathur Cl. II (P)	...	282
194	Perumbur (J.V.)	...	62	235	Sithal Cl. II (P)	...	154
195	Peruvangur Cl. II (P)	...	219	236	Sithalur Cl. II (P)	...	232
196	Pethanur Cl. II (P)	...	283	237	Siththur	...	267
197	Pethasamudram (N.P.)	...	294	238	Solambattu Cl. II (P)	...	111
198	Poikunam Cl. II (P)	...	95	239	Somandarkudi Cl. II (P)	...	174,
199	Poottai Cl. II (P)	...	59	240	Sorapattu (J.V.)	...	36

Sl. No.	Name of Village	Location Code Number
241	Soundaravallipalayam	57
242	Sripadanallur Cl. II (P)	3
243	Sulankurichi Cl. II (P)	168
244	Sundapadi (J.V.)	131
245	Suthamalai (N.P.)	2
246	Thachur Cl. II (P)	237
247	Thaduthapalayam (J.V.)	29
248	Thagarai Cl. II (P)	246
249	Thandalai Cl. II (P)	169
250	Thavadipattu Cl. II (P)	146
251	Thekkampattu (J.V.)	32
252	Thengianatham Cl. II (P)	210
253	Thenkeeranur Cl. II (P)	221
254	Thensettiyandal	244
255	Theradapattu (J.V.)	192
256	Thethorasalur Cl. II (P)	254
257	Thiagadurgam Cl. I (P)	229
258	Thiagarajapuram Cl. II (P)	5 8
259	Thimmalai Cl. II (P)	227
260	Thimmanandal (N.P.)	100
261	Thimmapuram Cl. II (P)	248
262	Thiruvarangam Cl. II (P)	17
263	Thiyagai Cl. II (P)	31
264	Tholuvanthangal Cl. II (P)	22
265	Thorangur (J.V.)	194
266	Thottapadi Cl. II (P)	285
267	Thottiam Cl. II (P)	242
268	Thumbai (J.V.)	89
269	Thumbarampattu (J.V.)	35
270	Thurur (J.V.)	117
271	Undakkalvalavu (J.V.)	79
272	Uppur (J.V.)	193
273	Vadakeeranur Cl. II (P)	11
274	Vadakkanandal Cl. II (P)	177
275	Vadamamandur (N.P.)	14
276	Vadaponparappi Cl. II (P)	12
277	Vadasiruvalur Cl. II (P)	98
278	Vadathorasalur Cl. II (P)	225
279	Vailambadi (J.V.)	139
280	Valakuli (J.V.)	39
281	Valanalli (J.V.)	61
282	Valapadi (J.V.)	180
283	Vanapuram (N.P.)	47
284	Vanavaratti Cl. II (P)	255
285	Vandapadi (J.V.)	189
286	Vaniyandal Cl. II (P)	170
287	Vanjikuli (J.V.)	40
288	Vanniyur (J.V.)	185
289	Varagur (N.P.)	54
290	Varam (J.V.)	196
291	Varanjaram Cl. II (P)	275
292	Vasudevanur A. Cl. II (P)	291
293	Veedur (J.V.)	118
294	Veerasholapuram Cl. II (P)	223
295	Velakurichi Cl. II (P)	276
296	Velanandal Cl. II (P)	166
297	Vellar (J.V.)	128
298	Vellimalai (J.V.)	182
299	Vengalam Cl. II (P)	162
300	Vengavadi	262
301	Vengodu (J.V.)	123
302	Venkgathur (J.V.)	83
303	Vettiperumalagaram	250
304	Vilakkur Cl. II (P)	230
305	Vilambar Cl. II (P)	236
306	Villithi (J.V.)	80
307	Viriyur Cl. II (P)	102
308	Viruhavur Cl. II (P)	258
309	Yal (N.P.)	106

PANCHAYAT UNION

Sl. No.	L. C. No.	Name of Panchayat	Date of formation	Location Code/Units of 1961 Census constituting the Panchayat formed after 31-3-1960	Persons	Males	Females
1	2	3	4	5	6	7	8
		KALLAKURICHI PANCHAYAT UNION					
		City Panchayat					
1	216	Kallakurichi (P) ...	...	...	13,312	6,697	6,615
		Village Panchayats					
1	151	Paramanatham (P) ...	...	...	1,435	740	695
2	223	Veerasozhapuram (P) ...	...	...	2,721	1,315	1,406
3	184	Madurai (V) ...	...	...	596	309	287
4	174	Somandarkudi (P) ...	...	...	1,625	800	825
5	222	Niraimathi (P) ...	...	...	1,022	529	493
6	220	Neelamangalam (P) ...	...	...	1,935	945	990
7	219	Peruvangur (P) ...	...	...	1,233	593	640
8	171	Agarakottalam (P) ...	...	...	1,469	738	731
9	170	Vaniyandal (P) ...	...	...	720	355	365
10	218	Siruvangur (P) ...	...	...	3,227	1,671	1,556
11	217	K. Mamanandal (P) ...	...	...	1,314	662	652
12	172	Ariaperumanur (P) ...	...	...	1,804	901	903
13	148	Alathur (P) ...	...	...	2,732	1,358	1,374
14	281	Pukkiravari (P) ...	...	...	2,721	1,325	1,396
15	282	Siruvathur (P) ...	...	...	2,648	1,259	1,389
16	253	Eravar (P) ...	...	...	679	342	337
17	252	Melur (P) ...	...	...	1,710	825	885
18	239	Indali (P) ...	...	...	877	441	436
19	221	Thenkeeranur (P) ...	...	...	2,770	1,348	1,422
20	237	Thachur (P) ...	...	...	677	345	332
21	238	Porpadakurichi (P) ...	...	...	1,340	704	636
22	254	Kattanandal (V) (added with S. No. 25)	...	...	...	...	...
23	236	Vilambar (P) ...	...	...	2,711	1,322	1,389

PANCHAYAT UNION

Sl. No.	L. C. No.	Name of Panchayat		Date of formation	Location Code/Units of 1961 Census constituting the Panchayat formed after 31-3-1960	Persons	Males	Females
1	2	3		4	5	6	7	8
				KALLAKURICHI PANCHAYAT UNION—(concld.)				
24	235	Malaikottalam (P)	...	...	...	1,965	966	999
25	254	Thenthorasalur (P)	...	...	...	1,809	904	905
26	255	Vanavareddi (P)	...	...	...	1,029	539	490
27	280	Sirumangalam (P)	...	...	...	2,088	1,069	1,019
28	173	Mohur (P)	...	...	...	1,237	623	614
29	175	Sembadakurichi (P)	...	...	...	987	494	493
30	147	K. Alampallam (P)	...	...	...	2,412	1,218	1,194
31	146	Thavadipattu (P)	...	...	...	770	391	379
32	145	Madhavacheri (P)	...	...	...	2,809	1,400	1,409
33	144	Palrampattu (P)	...	...	...	941	445	496
34	143	Mathur (P)	...	...	...	1,974	974	1,000
35	115	Manamalai (P)	...	...	...	1,315	640	675
36	114	Karadisittoor (P)	...	...	...	3,506	1,734	1,772
37	142	Eduthavoinatham (P)	...	...	...	2,750	1,378	1,372
38	141	Parigam (P)	...	...	...	1,242	583	659
39	169	Thandalai	...	...	...	1,963	989	974
					Total	**80,075**	**39,871**	**40,204**
				SANKARAPURAM PANCHAYAT UNION				
				City Panchayats—NIL				
				Village Panchayats				
1	60	Arasampattu (P)	...	...	...	3,432	1,755	1,677
2	99	Arur (P)	...	...	...	1,026	500	526
3	13	Arulambadi (V)	...	15—6—60	Arulambadi	1,555	781	774
4	10	Brahmagundam (P)	...	...	...	2,824	1,466	1,358
5	111	Sozhampattu (P)	...	...	...	1,808	866	942
6	56	Devapandalam (P)	...	...	...	4,917	2,522	2,395

PANCHAYAT UNION

Sl. No.	L. C. No.	Name of Panchayat	Date of formation	Location Code/Units of 1961 Census constituting the Panchayat formed after 31-3-1960	Persons	Males	Females
1	2	3	4	5	6	7	8
		SAKARAPURAM PANCHAYAT UNION—(contd.)					
7	101	Gidangudaiyanpattu (V)	1—11—60	101 Kidankudaiyanpattu	318	146	172
				100 Thimmanandal	167	88	79
8	94	Kosapadi (P)	...	...	1,296	663	633
9	26	Lakkinaickenpatti (P)	...	...	2,066	1,025	1,041
10	110	Manjaputhur (P)	...	...	2,697	1,381	1,316
11	9	Manalur (P)	...	...	1,064	548	516
12	150	Melpattu (P)	...	...	1,486	743	743
13	7	Melsiruvallur (P)	...	...	2,630	1,323	1,307
14	43	Mukkanur (P)	...	...	2,309	1,190	1,119
15	149	Moorarbad (P)	...	...	1,763	863	900
16	112	Nedumanur (P)	...	...	1,841	903	938
17	6	Olagalapady (V)	1—6—60	Olagalapadi	1,273	658	615
18	108	Pazhaiyanur (V)	15—6—60	Pazhaiyanur	1,432	744	688
19	8	Pounjipattu (P)	...	...	949	461	488
20	95	Poigunam (P)	...	...	1,198	597	601
21	1	Porusapattu (P)	...	...	2,197	1,099	1,098
22	25	Pudupattu (P)	...	...	2,479	1,222	1,257
23	42	Puthirampattu (P)	...	...	2,006	989	1,017
24	109	Ramarajapuran (N. P.)	...	...	522	266	256
25	24	Rowthanallur (P)	...	...	2,275	1,131	1,144
26	41	Rangappanur (P)	...	...	2,750	1,362	1,388
27	97	Sankarapuram (P)	...	...	4,318	2,146	2,172
28	116	Sellampattu (P)	...	...	1,455	726	729
29	113	Seshasamudram (P)	...	...	1,739	855	884
30	55	S. Kulathur (P)	...	...	1,554	804	750
31	96	Sembirampattu (P)	...	...	1,353	672	681

PANCHAYAT UNION

Sl. No.	L. C. No.	Name of Panchayat	Date of formation	Location Code/Units of 1961 Census constituting the Panchayat formed after 31-3-1960	Persons	Males	Females
1	2	3	4	5	6	7	8
			SANKARAPURAM PANCHAYAT UNION—(concld.)				
32	57	Sowndaravallipalayam (P) ...	...	...	2,848	1,408	1,440
33	59	Pottai (P) ...	...	...	3,616	1,813	1,803
34	58	Thyagarajapuram (P) ...	...	...	1,746	862	884
35	11	Vadakeeranur (P) ...	14—8—59	Vadakeeranur	845	431	414
36	12	Vadaponparappai (P) ...	...	...	764	380	384
37	98	Vadasiruvalur (P) ...	...	...	1,142	565	577
38	54	Varahur (V) ...	1—11—60	54 Varahur 53 Chellakayapettai	503	238 Uninhabited	262
39	102	Viriyur (P) ...	...	...	3,272	1,641	1,631
				Total	**75,435**	**37,833**	**37,602**

RISHIVANDIYAM PANCHAYAT UNION

City Panchayats—NIL

Village Panchayats

Sl. No.	L. C. No.	Name of Panchayat	Date of formation	Location Code/Units of 1961 Census constituting the Panchayat formed after 31-3-1960	Persons	Males	Females
1	52	Ariyalur (P) ...	...	...	1,774	887	887
2	4	Arkavadi (P) ...	...	...	655	348	307
3	15	Ambarampattu (P) ...	...	...	630	320	310
4	45	Athiyur (P) ...	...	...	1,679	834	845
5	309	Elayanarkuppam ...	...	...	1,828	949	879
6	51	Endal (N. P.) ...	15—6—60	Endal	839	418	421
7	5	Erudayampattu (P) ...	...	...	3,378	1,698	1,680
8	105	L. Gudalur (P) ...	...	...	2,557	1,303	1,254
9	16	Jambodai (P) ...	...	...	1,076	550	526
10	49	Kadambur (P) ...	...	...	1,431	712	719
11	44	Kaduvanur (P) ...	...	...	2,071	1,048	1,023
12	18	Kallipadi (N.P.) (noted as Kannipadi in P. C. A.) ...	15—6—60	S. Kallipadi	769	386	383

PANCHAYAT UNION

S. No.	L. C. No.	Name of Panchayat	Date of formation	Location Code/Units of 1961 Census constituting the Panchayat formed after 31-3-1960	Persons	Males	Females
1	2	3	4	5	6	7	8
			RISHIVANDIYAM PANCHAYAT UNION—(contd.)				
13	157	Kizhpadi (P) ...	...	...	1,631	827	804
14	226	Kunniyur (P) ...	...	...	1,821	919	902
15	107	Maiyyanur (P) ...	...	...	1,804	909	895
16	160	Mandagapadi (P) ...	...	...	1,107	539	568
17	50	Marur (P) ...	...	...	1,417	726	691
18	153	Melappazhangur (P) ...	...	...	1,709	855	854
19	159	Munivazhai (P) ...	...	Munivalai, Privasoyampattu, Aliabad	2,228	1,119	1,109
20	161	Muttiyam (P) ...	...	...	648	329	319
21	48	Odiyandal (P) ...	...	...	819	439	380
22	23	Pakkam (P) ...	...	...	1,743	897	846
23	152	Pazhayasiruvangur (P) ...	...	...	2,054	998	1,056
24	167	Pallipattu (P) ...	...	...	948	463	485
25	158	Pasur (P) ...	...	...	3,196	1,650	1,546
26	20	Periyakolliyur (P) ...	...	...	2,364	1,203	1,161
27	103	Periyapagandai (V) ...	15—6—60	Periyapagandai	810	417	393
28	155	Peral (P) ...	...	...	691	318	373
29	104	Porpalampattu (V) ...	15—6—60	Porpalayampattu	655	310	345
30	3	Sripadanallur (P) ...	...	...	1,184	583	601
31	168	Soolangurichi (P) ...	...	...	2,064	1,027	1,037
32	17	Thiruvarangam (P) ...	...	...	958	478	480
33	22	Thozhavanthangal (P) ...	...	...	1,601	792	809
34	14	Vadamamandur (V) ...	15—6—60	Vadamamandur	882	460	422
35	47	Vanapuram (V) ...	7—11—60	47 Vanapuram 46 Nagalkudi	714 525	359 285	355 240
36	166	Velanandal (P) ...	15—6—60	...	702	327	375
37	162	Vengalam (P) ...	...	...	808	398	410

PANCHAYAT UNION

Sl. No.	L. C. No	Name of Panchayat	Date of formation	Location Code/Units of 1961 Census constituting the Panchayat formed after 31-3-1960	Persons	Males	Females
1	2	3	4	5	6	7	8
			RISHIVANDIYAM PANCHAYAT UNION—(concld.)				
38	106	Yal (N.P.)	15—6—60	Yal	964	471	493
39	21	Kanangadu (V)	15—6—60	Kanankadu	712	381	381
40	156	Sathaputhur (P)	...	...	1,159	591	568
41	19	Seerpanandal (P)	...	...	5,011	2,552	2,459
42	163	Rishivandiyam (P)	...	...	3,968	2,029	1,939
43	154	Sithal (P)	...	...	718	357	361
44	2	Suthamalai (N.P.)	...	Suthamalai	588	279	309
				Total	**66,890**	**33,740**	**33,150**
			CHINNASALEM PANCHAYAT UNION				
			City Panchayats				
1	286	Chinnasalem (P)	...	...	10,485	5,345	5,140
2	177	Vadaganandal (P)	...	Kachirapalayam	10,652	5,212	5,440
			Village Panchayats				
1	284	Esandai (noted as Erandai)	...	Nattaramangalam	1,035	507	528
2	296	Ammakalathur (P)	...	...	882	432	450
3	287	Ammaiyagaram (P)	...	Moongilpadi	2,261	1,073	1,188
4	304	V. Alampallam (P)	...	V. Krishnapuram	1,236	626	610
5	301	Anumanandal (P)	...	301 Anumanandal 302 Kilkuppam	736 620	351 319	385 301
6	241	Bangaram (P)	...	...	777	394	383
7	292	Dagamtheerthapuram	...	Kalasamudram	1,781	885	896
8	298	Eriyur (P)	...	Nallaseripuram	1,207	617	590
9	198	Eliyathur (P)	...	...	327	164	163
10	176	Eruvaipattinam (P)	...	...	995	497	498
11	299	Karunguzhi	...	...	875	286	292

PANCHAYAT UNION

Sl. No.	L. C. No.	Name of Panchayat	Date of formation	Location Code/Units of 1961 Census constituting the Panchayat formed after 31-3-1960	Persons	Males	Females
1	2	3	4	5	6	7	8
			CHINNASALEM PANCHAYAT UNION—(*contd.*)				
12	247	Kallanatham (P)	...	...	1,405	738	667
13	307	Gugaiyur (P)	...	Veerabayangaram	1,876	927	949
14	305	Kural (P)	...	...	1,125	551	574
15	303	Karuthalakurichi	...	...	939	451	488
16	251	Kaniyamur	...	Royarpalayam	2,287	1,149	1,138
17	211	Kadathur	...	...	871	459	412
18	215	Karanur	...	...	649	336	313
19	214	Gudirachandal	...	...	1,831	916	915
20	297	Ulagianallur (P)	...	...	1,285	622	663
21	240	Olagangatham (P)	...	...	2,157	1,021	1,136
22	283	Pethanur (P)	...	...	1,071	517	554
23	249	Pandiyanguppam (P)	...	...	1,737	890	847
24	294	Pethasamudram (P)	...	294 Pethasamudram	812	375	437
				293 Thathripuram	163	87	76
25	306	Pakkambadi (P)	...	...	1,166	549	617
26	245	Paithunthurai	...	...	2,012	985	1,027
27	290	Rayappanur (P)	...	...	1,632	806	826
28	300	Sembakurichi (P)	...	...	1,621	802	819
29	248	Thimmapuram	...	...	884	434	450
30	246	Thagarai (P)	...	...	1,004	503	501
31	285	Thottapadi (P)	...	...	1,060	548	512
32	210	Thengianatham (P)	...	..	1,660	855	805
33	244	Thenchettiyandal	...	...	1,038	494	544
34	291	A. Vasudevanur (P)	...	...	1,679	841	838
35	288	Elavadi (P)	...	...	1,337	632	705
36	250	Vettiperumalagaram	...	...	1,690	848	842

PANCHAYAT UNION

Sl. No.	L. C. No	Name of Panchayat	Date of formation	Location Code/Units of 1961 Census constituting the Panchayat formed after 31-3-1960	Persons	Males	Females
1	2	3	4	5	6	7	8
			CHINNASALEM PANCHAYAT UNION—(concld.)				
37	242	Thottiyam (P) ...	...	...	1,916	962	954
38	308	V. Mamandur (P) ...	...	...	1,126	573	553
39	213	Mattigaikurichi (P) ...	...	Sadayampattu	1,151	551	600
40	295	Nainarpalayam (P) ...	...	...	2,178	1,100	1,078
41	243	Namassivayapuram (P) ...	...	...	1,624	830	794
42	212	Nallathur (P) ...	...	...	1,289	652	637
43	289	Melnariappanur (P) ...	...	Thenponparappi	2,719	1,373	1,346
				Total	**80,566**	**40,085**	**40,481**
			THYAGADURGAM PANCHAYAT UNION				
			City Panchayat				
1	229	Thyagadurgam (P) ...	...	...	7,023	3,500	3,523
			Village Panchayats				
1	278	Asakalathur (P) ...	...	...	2,217	1,089	1,128
2	228	Chinnamambattu (V) ...	...	...	1,005	489	516
3	271	Eranji (P) ...	...	...	1,080	520	560
4	277	Iyyanur (P) ...	31—8—59	Iyyanur	1,127	576	551
5	268	Gurupeedapuram (P) ...	...	...	1,086	534	552
6	270	Kachakudi (V) ...	15—9—59	Kachakudi	674	326	348
7	257	Kanangur ...	...	...	1,122	528	594
8	261	Kandachimangalam ...	...	...	1,223	602	621
9	274	Kongarayarpalayam ...	...	...	3,724	1,877	1,847
10	269	Koondalur (V) ...	30—6—59	Kundalur	559	280	279
11	272	Koothakudi (P) ...	...	...	2,218	1,065	1,153
12	233	Madam (V) ...	...	...	610	303	307
13	234	Mudiyanur (P) ...	...	...	2,796	1,421	1,375

PANCHAYAT UNION

Sl. No.	L. C. No.	Name of Panchayat	Date of formation	Location Code/Units of 1961 Census constituting the Panchayat formed after 31-3-1960	Persons	Males	Females
1	2	3	4	5	6	7	8
		THYAGADURGAM PANCHAYAT UNION—(concld.)					
14	260	Nagalur ...	...	...	1,476	719	757
15	265	Ninnaiyur (P) ...	...	...	1,133	544	589
16	279	S. Ogaiyur (P) ...	...	...	1,891	965	926
17	165	Ballagacheri (P) (Pallakacheri) ...	...	...	2,389	1,243	1,146
18	164	Peelamedu (P) ...	...	...	2,018	1,033	985
19	259	Porasakurichi (P) ...	...	...	1,463	747	716
20	224	Prithirmangalam (P) ...	...	...	2,049	1,037	1,012
21	256	Sathanur (P) ...	...	...	823	385	438
22	264	Sirunagalur ...	...	...	1,024	495	529
23	267	Sithathur ...	...	...	695	359	336
24	232	Sithanur (P) ...	...	...	2,794	1,371	1,423
25	231	Thyagai (P) ...	...	...	1,409	726	682
26	227	Thimmalai (P) ...	...	...	1,982	995	987
27	273	Odayanchi (P) ...	...	...	1,248	593	655
28	225	Vadathorasalur (P) ...	...	...	1,892	967	925
29	275	Varanjaram (P) ...	...	...	950	467	483
30	276	Velakurichi (P) ...	...	...	1,506	727	779
31	262	Vengavadi ...	...	...	1,196	602	594
32	230	Vilakkur (P) ...	...	...	1,114	578	536
33	258	Viruhavur ...	...	...	2,194	1,134	1,060
34	266	Kottaiyur ...	...	...	1,007	498	509
35	263	Kudiyanallur ...	...	...	1,615	812	803
				Total	**60,332**	**30,108**	**30,224**

KALROYAN HILL BLOCK

Serial No.	Location Code No.	Name of unit	...	...	Total	Males	Females
1	2	3	4	5	6	7	8
1	78	Aruvankadu ...	...	...	195	110	85
2	79	Undakalvalavu ...	...	...	130	68	62
3	80	Vilithi ...	...	...	107	55	52
4	81	Kilakadu ...	...	...	125	67	58
5	82	Pudur ...	...	...	106	52	54
6	83	Vengathur ...	...	...	109	57	52
7	84	Keelathukkadi ...	...	...	163	89	74
8	85	Koodaram ...	...	...	285	155	130
9	86	Kottampoondi ...	...	...	56	29	27
10	87	Koodalur ...	...	...	94	46	48
11	88	Motambatti ...	...	...	236	115	121
12	89	Thumbai ...	...	...	280	136	144
13	90	Kallipattu ...	...	...	518	270	248
14	91	Pacheri ...	...	...	209	103	106
15	92	Pudupalapattu ...	...	...	2,322	1,140	1,182
16	93	Palayapalapattu ...	...	...	468	234	234
17	117	Thurur ...	...	...	165	86	79
18	118	Veedure ...	...	...	83	38	45
19	119	Periapelapoondi ...	...	...	132	76	56
20	120	Chinnapelapoondi ...	...	...	333	167	166
21	121	Athipadi ...	...	...	109	64	45
22	122	Erukkampattu ...	...	...	188	89	99
23	123	Vengadu ...	...	...	207	116	91
24	124	Mottaiyanur ...	...	...	179	87	92
25	125	Arasambattu ...	...	...	112	58	54
26	126	Panapadi ...	...	...	91	49	42
27	127	Karialur ...	...	...	486	263	223

KALRAYAN HILL BLOCK—(*contd.*)

Serial No.	Location Code No.	Name of unit	...	...	Total	Males	Females
1	2	3	4	5	6	7	8
28	128	Vellar	...	...	305	153	152
29	129	Madipattu	...	...	210	101	109
30	130	Aliyam	...	...	174	82	92
31	131	Sundapadi	...	...	42	24	18
32	132	Innadu	...	...	335	166	169
33	133	Pruppam	...	...	146	78	68
34	134	Mattaparai	...	...	225	121	104
35	135	Karuvelampadi	...	...	188	96	92
36	136	Kondiyanatham	...	...	66	37	29
37	137	Kodunthurai	...	...	39	18	21
38	138	Nochimedu	...	...	99	50	49
39	139	Vailampadi	...	...	146	73	73
40	140	Kalpudai	...	...	140	79	61
41	178	Paringinatham	...	...	135	68	67
42	179	Devanur	...	...	210	103	107
43	180	Valapadi	...	...	290	153	137
44	181	Kandikkal	...	...	380	198	182
45	182	Vellimalai	...	...	173	86	87
46	183	Gangapadi	...	...	38	19	19
47	185	Vanniyur	...	...	220	116	104
48	186	Arampoondi	...	...	314	159	155
49	187	Molipattu	...	...	369	197	172
50	188	Melmeruvam	...	...	104	58	46
51	189	Vandapadi	...	...	374	186	188
52	190	Karunalli	...	...	47	25	22
53	192	Theradipattu	...	...	372	186	186
54	193	Uppur	...	...	323	180	143

KALRAYAN HILL BLOCK—(contd.)

Serial No.	Location Code No.	Name of unit	...	...	Total	Males	Females
1	2	3	4	5	6	7	8
55	194	Thorangur ...	...	...	136	70	66
56	195	Kedar ...	...	...	342	185	157
57	196	Varam ...	...	...	243	117	126
58	197	Erukkampattu ...	...	...	221	113	108
59	199	Kaviyam ...	...	...	175	96	79
60	200	Pudur ...	...	...	295	157	138
61	201	Pacheri ...	...	...	91	53	38
62	202	Narayanampatty ...	...	...	151	78	73
63	203	Mundiyur ...	...	...	366	191	175
64	204	Kodametti ...	...	...	199	96	103
65	205	Kinnattur ...	...	...	27	11	16
66	206	Mayambadi ...	...	...	286	132	154
67	207	Maillabadi ...	...	...	126	68	58
68	208	Pottiyam ...	...	...	308	175	133
69	209	Chinnathirupatti ...	...	...	73	32	41
70	27	Mulakadu ...	...	...	64	29	35
71/	28	Anaimaduvu ...	...	...	204	110	94
72	29	Thduthapalayam ...	...	..	44	22	22
73	30	Erikarai ...	..	.	119	59	60
74	31	Avalur ...	...	..	91	47	44
75	32	Thekkampattu ...	...	..	169	83	86
76	33	Alanur ...	...	...	154	82	72
77	34	Paraikanjeri ...	...	...	95	45	50
78	35	Thumbarurpattu ...	...	...	192	93	99
79	36	Sorapattu ..	...	...	94	46	48
80	37	Proshapattu ...	...	...	29	14	15

KALRAYAN HILL BLOCK—(*concld.*)

Serial No	LCcation Code No.	Name of uuit	...	...	Total	Males	Females
1	2	3	4	5	6	7	8
81	38	Edapattu	...	...	9	4	5
82	39	Vazhakuzhi	...	...	89	42	47
83	40	Vanjikuli	...	...	282	145	137
84	61	Velanalli	...	...	68	38	30
85	62	Perambur	...	...	156	83	73
86	63	Pakkanam	..	..	28	15	13
87	64	Sirugalur	..	...	51	30	21
88	65	Authukuli	...	...	128	63	65
89	66	Mancombu	...	...	88	44	44
90	67	Keeripulli	...	...	152	77	75
91	68	Kurumbalore	...	...	86	43	43
92	69	Paramanatham	...	...	259	131	128
93	70	Kalliparai	...	...	275	147	128
94	71	Kanur	...	...	149	77	72
95	72	Karanampattu	...	...	80	45	35
96	73	Eachangadu	..	...	304	153	151
97	74	Naduvalavoo	...	...	211	104	107
98	75	Nakkavalaivu	...	...	106	56	50
99	76	Maniampalayam	...	...	130	65	65
100	77	Melthukkadi	..	...	209	108	101
				Total	**20,180**	**10,343**	**9,837**

VILLAGE

KALLAKURICHI

Location Code Number	Name of Village/Panchayat			Area in Sq. Miles	Occupied Residential Houses: No. of Houses	Occupied Residential Houses: No. of Households	Total No. of Persons Enumerated: Total	Males	Females
1	2			3	4	5	6	7	8
1	Porasapattu (P)	...	P. M. L. R. Pw. Tk.	6·30	394	415	2,197	1,099	1,098
2	Suthamalai (N.P.)	...	P. R. Pw.	1·47	102	118	588	279	309
3	Sripadanallur Cl. II (P)	...	P. M. R. Pw. Cs.	2·20	222	253	1,184	583	601
4	Arkavadi Cl. II (P)	...	P. R. Pw.	1·01	136	157	655	348	307
5	Erudayampattu Cl. II (P)	...	P. M. R. Pw. Tk.	3·29	549	654	3,378	1,698	1,680
6	Olagalapadi (N.P.)	...	P. C. R. Pw.	1·84	259	259	1,273	658	615
7	Melsiruvalur Cl. II (P)	...	P. R. Pw.	2·14	440	503	2,630	1,323	1,307
8	Powunjipattu Cl. II (P)	...	P. Pw. Cs.	2·67	212	212	949	461	488
9	Manalur Cl. II (P)	...	P. R. Pw. Cs.	1·65	192	207	1,064	548	516
10	Bramakundam Cl. II (P)	...	P. H. L. D. Mcw. R. S. Pw. Cs. B.	0·89	554	554	2,824	1,466	1,358
11	Vadakeeranur Cl. II (P)	...	P. C. R. Pw.	1·08	148	172	845	431	414
12	Vadaponparappi Cl. II (P)	...	P. C. D. Mp. R. Pw.	2·53	156	169	764	380	384
13	Arulambadi (N.P.)	...	P. C. R. Pw.	0·97	295	295	1,555	781	774
14	Vadamamandur (N.P.)	...	P. R. Pw.	1·87	159	165	882	460	422
15	Arumbarampattu Cl. II (P)	...	P. R. Pw. Cs.	2·53	112	123	630	320	310
16	Jambadai Cl. II Part	...	P. R. Pw.	2·92	202	210	1,076	550	526
17	Thiruvarangam Cl. II (P)	...	P. R. Pw. Tk. Cs.	1·10	210	210	958	478	480
18	Kallipadi (N.P.)	...	P. C. R. Pw.	0·89	153	155	769	386	383
19	Seerpanandal Cl. II (P)	...	P. M. Mcw. R. Pw. Cs.	5·66	1,014	1,057	5,011	2,552	2,459
20	Periakolliyur Cl. II (P)	...	P. R. S. Pw. Cs.	4·61	431	465	2,364	1,203	1,161
21	Kanangadu (N.P.)	...	P. C. R. Pw.	0·29	118	118	712	381	331
22	Tholuvanthangal Cl. II (P)	...	P. C. R. Pw. Cs.	1·18	314	340	1,601	792	809
23	Pakkam Cl. II (P)	...	P. C. R. Pw. Cs.	3·57	388	388	1,743	897	846
24	Rowuthanallur Cl. II (P)	...	P. M. D. R. Pw. Cs.	2·81	426	450	2,275	1,131	1,144
25	Pudupattu Cl. II (P)	...	P. M. R. Pw. Cs.	...	539	539	2,479	1,222	1,257
26	Lakkinaickanpatti Cl. II (P)	...	P. Pw. R. Cs.	2·39	408	413	2,066	1,025	1,041
27	Mulakadu (J.V.)	...	Tk.	...	15	15	64	29	35
28	Anaimaduvu (J.V.)	...	Tk.	...	39	39	204	110	94
29	Thaduthapalayam (J.V.)	...	Tk.	...	9	9	44	22	22
30	Erikarai (J.V.)	...	Tk.	...	25	25	119	59	60
31	Avalur (J.V.)	...	Tk.	...	24	24	91	47	44
32	Thekkampattu (J.V.)	...	Tk.	...	35	35	169	83	86
33	Alanur (J.V.)	...	Tk.	...	34	34	154	82	72
34	Parikanjeri (J.V.)	...	Tk.	...	23	23	95	45	50
35	Thumbarampattu (J.V.)	...	Tk.	...	48	48	192	93	99
36	Sorapattu (J.V.)	...	Tk.	...	26	26	94	46	48

DIRECTORY

TALUK—(contd.)

Scheduled Castes		Scheduled Tribes		Literate and Educated Persons		Total Workers (A-I to A-IX)		A–I		A–II	
M	F	M	F	M	F	M	F	M	F	M	F
9	10	11	12	13	14	15	16	17	18	19	20
261	283	...	...	466	93	770	311	551	147	92	57
119	124	...	...	95	24	164	58	135	40	7	2
36	25	...	...	203	60	356	96	251	51	38	16
45	32	...	...	100	37	213	148	177	130	4	6
238	245	...	...	712	335	1,001	529	657	311	156	123
208	164	...	...	256	98	399	264	272	151	69	77
285	271	...	...	505	206	831	711	592	467	131	164
9	11	...	...	122	9	297	144	180	22	57	114
218	184	2	2	107	28	385	318	262	204	80	84
374	348	...	...	437	91	893	501	523	238	261	229
58	58	...	...	149	42	254	7	199	...	32	4
...	...	...	...	204	90	265	221	221	201	6	1
159	142	...	...	334	170	465	399	266	102	152	269
122	110	5	5	149	42	295	206	159	62	37	52
181	194	...	...	88	31	217	215	108	42	26	54
110	107	...	...	197	17	365	72	263	13	23	5
181	179	...	...	172	50	318	47	240	34	22	...
86	79	...	...	168	37	212	64	157	48	39	15
593	601	...	...	714	169	1,579	807	1,052	304	349	352
335	360	...	...	460	139	734	156	521	30	92	95
134	117	...	...	184	89	231	70	170	34	50	34
268	256	...	...	290	60	519	495	283	261	177	184
331	314	...	...	244	61	569	246	394	108	76	58
243	253	...	...	261	59	744	398	484	246	41	52
403	413	...	...	333	55	829	528	494	265	188	217
155	155	...	...	265	56	638	307	354	22	264	281
...	...	...	...	...	...	20	14	18	13	2	1
...	...	5	...	...	...	70	45	60	40	8	5
...	...	...	...	2	3	16	3	16	2	...	1
...	...	...	...	15	4	46	37	39	32	...	2
...	...	1	...	8	1	38	37	34	35	3	2
...	...	1	1	22	15	63	61	58	61	4	...
...	...	1	1	23	9	46	46	43	46	3	...
...	...	...	...	6	11	31	9	31	9	...	...
...	...	...	...	8	8	70	31	70	29	...	2
...	...	...	...	2	6	39	25	39	25	..	...

VILLAGE

KALLAKURICHI

Location Code Number	Name of Village/Panchayat		A–III M	A–III F	A–IV M	A–IV F	A–V M	A–V F	A–VI M	A–VI F
1	2		21	22	23	24	25	26	27	28
1	Porasapattu (P)	...	40	7	24	3	1	...	7	5
2	Suthamalai (N.P.)	...	...	...	3	...	...	...	...	...
3	Sripadanallur Cl. II (P)	...	...	...	12	...	...	...	...	...
4	Arkavadi Cl. II (P)	...	9	...	1	1	...	...	...	...
5	Erudayampattu Cl. II (P)	...	69	20	19	4	6	...	8	9
6	Olagalapadi (N.P)	...	15	5	9	4	...	...	...	...
7	Melsiruvalur Cl. II (P)	...	6	...	26	10	1	1	1	...
8	Powunjipattu Cl. II (P)	...	42	6	4	...	...	...	...	...
9	Manalur Cl. II (P)	...	...	...	15	...	1	...	...	...
10	Bramakundam Cl. II (P)	...	30	7	22	5	2	...	10	1
11	Vadakeeranur Cl. II (P)	...	1	...	3	1	...	...	...	...
12	Vadaponparappi Cl. II (P)	...	2	...	4	...	...	...	...	...
13	Arulambadi (N.P)	...	3	5	16	7	...	...	...	...
14	Vadamamandur (N.P)	...	...	2	11	2	...	...	...	...
15	Arumbarampattu Cl. II (P)	...	...	...	1	...	...	...	1	1
16	Jambadai Cl. II (P)	...	55	22	...	...	...	...	...	...
17	Thiruvarangam Cl. II (P)	...	25	1	3	...	...	...	1	...
18	Kallipadi (N.P.)	...	...	...	10	...	...	...	...	...
19	Seerpanandal Cl. II (P)	...	14	...	28	5	1	...	1	...
20	Periyakolliyur Cl. II (P)	...	70	5	11	13	2	...	3	...
21	Kanangadu (N.P.)	...	...	...	3	1	...	...	...	...
22	Tholuvanthangal Cl. II (P)	...	9	2	20	...	...	...	...	...
23	Pakkam Cl. II (P)	...	24	4	18	8	1	...	6	7
24	Rowuthanallur Cl. II (P)	...	40	1	18	14	1	...	5	3
25	Pudupattu Cl. II (P)	...	63	2	39	30	3	...	...	...
26	Lakkinaickanpatti Cl. II (P)	...	3	...	8	...	...	...	...	1
27	Mulakadu (J.V.)	...	...	...	...	...	...	...	...	...
28	Anaimaduvu (J.V.)	...	...	...	...	...	...	...	...	...
29	Thaduthapalayam (J.V)	...	...	...	...	...	...	...	...	...
30	Erikarai (J.V.)	...	...	...	...	...	...	...	...	...
31	Avalur (J.V.)	...	...	...	...	...	...	...	...	...
32	Thekkampattu (J.V.)	...	...	...	...	...	...	...	...	...
33	Alanur (J.V.)	...	...	...	...	...	...	...	...	...
34	Parikanjeri (J.V.)	...	...	...	...	...	...	...	...	...
35	Thumbarampattu (J.V.)	...	...	...	...	...	...	...	...	...
36	Sorapattu (J.V.)	...	...	...	...	...	...	...	...	...

DIRECTORY

TALUK—(contd.)

A-VII		A-VIII		A-IX		B-X Non-workers		Name of the Panchayat in which it is now included with the date of inclusion with other components if any
M	F	M	F	M	F	M	F	
29	30	31	32	33	34	35	36	37
13	4	10	...	32	88	329	787	...
2	...	...	...	17	16	115	251	...
3	...	...	...	52	29	227	505	...
5	...	1	...	16	11	135	159	...
13	8	2	...	71	54	697	1,151	...
8	5	...	...	26	22	259	351	Olagalapadi (P) 1-6-60
11	10	...	...	63	59	492	596	...
4	1	...	...	10	1	164	344	...
4	6	...	...	23	24	163	198	...
12	8	1	...	32	13	573	857	...
12	2	...	...	7	...	177	407	Vadakeeranur (P) 14-8-59
...	...	1	...	31	19	115	163	...
6	...	...	...	22	16	316	375	Arulambadi (P) 15-6-60
2	1	...	...	86	87	165	216	Vadamamandur (P) 15-6-60
...	...	...	...	81	118	103	95	...
3	...	...	...	21	32	185	454	...
6	3	3	...	18	9	160	433	...
3	...	...	...	3	1	174	319	Kallipadi (P) 15-6-60
15	10	2	...	117	136	973	1,652	...
8	7	...	...	27	6	469	1,005	...
1	1	...	...	7	...	150	261	Kanangadu (P) 15-6-60
4	16	...	...	26	32	273	314	...
12	7	1	...	37	54	328	600	...
15	4	1	...	139	78	387	746	...
11	3	2	...	29	11	393	729	...
1	2	1	...	7	1	387	734	...
...	...	...	...	...	...	9	21	...
2	...	...	...	...	...	40	49	...
...	...	...	...	...	...	6	19	...
...	...	...	...	7	3	13	23	...
...	...	...	...	1	...	9	7	...
...	...	...	...	1	...	20	25	...
...	...	...	...	...	...	35	26	...
...	...	...	...	...	...	14	41	...
...	...	...	...	...	...	23	68	...
...	...	...	...	...	...	7	23	...

Location Code Number	Name of Village/Panchayat			Area in Sq. Miles	Occupied Residential Houses: No. of Houses	Occupied Residential Houses: No. of Households	Total No. of Persons Enumerated: Total	Males	Females
1	2			3	4	5	6	7	8
37	Porasapattu (J.V.)	...	Tk.	...	10	10	29	14	15
38	Edapattu (J.V.)	...	Tk.	...	2	2	9	4	5
39	Valakuli (J.V.)	...	Tk.	...	25	25	89	42	47
40	Vanjikuli (J.V.)	...	Tk.	...	60	60	282	145	137
41	Rangappanur Cl. II (P)	...	P. M. L. R. Pw. Cs.	7·97	573	573	2,750	1,362	1,388
42	Puthirampattu Cl. II (P)	...	P. R. Pw. Cs.	1 64	380	394	2,006	989	1,017
43	Mookkanur Cl. II (P)	...	P. R. Pw.	4·43	494	499	2,309	1,190	1,119
44	Kaduvanur Cl. II (P)	...	P. M. L. Mcw. S. Pw. Cs.	2·96	468	498	2,071	1,048	1,023
45	Athiyur Cl. II (P)	...	P. M. L. Mp. R. S. Pw. Tk. Cs.	2·84	306	346	1,679	834	845
46	Nagaikudi (N.P.)	...	P. R. Pw.	0·72	88	88	525	285	240
47	Vanapuram (N.P.)	...	P. R. Pw.	3·17	142	142	714	359	355
48	Odiayanandal Cl. II (P)	...	P. R. Pw. Cs.	0·74	156	163	819	439	380
49	Kadambur Cl. II (P)	...	P. R. Pw. Cs.	2·83	316	317	1,431	712	719
50	Marur Cl. II (P)	...	P. R. Pw.	3·34	267	267	1,417	726	691
51	Endal (N.P.)	...	P. C. R. Pw.	0·89	193	193	839	418	421
52	Ariyalur Cl. II (P)	...	P. M. H. L. C. Rhc. R. Pw. Cs.	1·93	311	363	1,774	887	887
53	Chellakakuppam (N.P.)	...	...	0·32					UNIN
54	Varagur (N.P.)	...	P. R. Pw. Cs.	0·71	48	109	503	238	265
55	Su. Kolathur Cl. II (P)	...	P. M. R. Pw. Cs.	1·75	254	311	1,554	804	750
56	Devapandalam Cl. II (P)	...	P. L. Mcw. R. Pw. Tk. Ea. E. Cs.	2·28	929	1,003	4,917	2,522	2,395
57	Soundaravallipalayam	...	P. M. R. Pw. Cs.	2·84	543	612	2,848	1,408	1,440
58	Thiagarajapuram Cl. II (P)	...	P. R. Pw. Cs.	1·17	350	401	1,746	862	884
59	Poottai Cl. II (P)	...	P. M. D. Rhc. Mp. R. Pw. Cs.	5·94	676	691	3,616	1,813	1,803
60	Arasampattu Cl. II (P)	...	P. H. L. R. Pw. Cs.	1·37	670	743	3,432	1,755	1,677
61	Valanalli (J.V.)	...	Tk.	...	16	16	68	38	30
62	Perumbur (J.V.)	...	Tk.	...	38	38	156	83	73
53	Pakkanam (J.V.)	...	Tk.	...	6	6	28	15	13
64	Sirukalur (J.V.)	...	M. R. Pw.	...	8	8	51	30	21
65	Athikuli (J.V.)	...	Tk.	...	32	32	128	63	65
66	Mankombu (J.V.)	...	Tk.	...	20	20	88	44	44
67	Keeripulli (J.V.)	...	Tk.	...	35	35	152	77	75
68	Kurumbalur (J.V.)	...	Tk.	...	27	27	86	43	43
69	Paramanatham (J.V.)	...	P. R. Pw. Ea. E. Cs.	...	50	50	259	131	128
70	Kalliparai (J.V.)	...	Tk.	...	51	51	275	147	128
71	Kannur (J.V.)	...	Tk.	...	33	33	149	77	72

DIRECTORY

TALUK—(contd.)

Scheduled Castes		Scheduled Tribes		Literate and Educated Persons		Total Workers (A-I to A-IX)		A–I		A–II	
M	F	M	F	M	F	M	F	M	F	M	F
9	10	11	12	13	14	15	16	17	18	19	20
...	...	...	...	...	2	12	9	12	9	...	...
...	...	...	1	1	1	2	1	2	1	...	...
...	...	...	...	4	8	36	29	33	27	3	2
...	...	...	...	27	22	91	85	88	80	3	5
429	423	...	...	354	95	891	652	559	322	163	193
203	208	...	...	331	39	692	393	424	218	189	132
295	269	...	...	400	95	825	265	686	185	70	55
343	314	...	...	401	157	662	394	449	205	46	47
381	372	...	...	267	104	538	111	277	38	149	55
149	128	...	...	115	9	193	129	165	116	2	1
151	152	...	...	81	5	202	137	131	65	48	58
...	...	...	...	226	66	257	18	220	9	19	9
288	297	...	...	257	55	450	327	322	218	79	93
283	260	...	...	257	42	502	468	421	431	26	29
218	226	...	...	102	59	299	130	150	83	102	33
206	185	...	...	394	150	580	201	311	24	184	165
HABITED											
117	132	...	...	97	47	146	106	93	46	27	35
265	239	...	...	407	137	460	229	333	125	108	102
466	456	...	...	1,111	257	1,581	1,006	710	302	421	449
365	364	...	...	573	118	919	582	668	254	70	242
...	...	...	...	248	98	523	424	371	279	108	119
639	638	...	...	493	150	1,128	670	586	214	375	379
472	446	...	...	619	226	1,110	713	483	31	406	616
...	...	...	...	4	2	28	6	28	6	...	...
...	...	...	...	4	3	53	51	42	39	11	12
...	...	...	...	2	2	11	9	11	9	...	...
...	...	1	...	5	2	21	14	21	14	...	...
...	...	2	...	6	10	49	37	45	37	4	...
...	...	1	1	1	5	32	6	32	5	...	1
...	...	2	...	13	10	56	44	56	42	...	2
...	...	...	...	7	8	33	29	33	29	...	...
...	...	2	2	11	17	82	71	81	71	1	...
...	...	3	...	...	7	112	92	112	92	...	...
...	...	...	...	19	13	45	48	43	48	2	...

VILLAGE

KALLAKURICHI

Location Code Number	Name of Village/Panchayat	A-III M	A-III F	A-IV M	A-IV F	A-V M	A-V F	A-VI M	A-VI F
1	2	21	22	23	24	25	26	27	28
37	Porasapattu (J.V.) ...	...	...	...	...	...	...	...	...
38	Edapattu (J.V.) ...	...	...	...	...	...	...	...	...
39	Valakuli (J.V.) ...	...	...	...	...	...	...	...	...
40	Vanjikuli (J.V.) ...	...	...	...	...	...	...	...	...
41	Rangappanur Cl. II (P) ...	20	6	13	10	...	...	3	3
42	Puthirampattu Cl. II (P) ...	16	3	24	21	1	1	1	...
43	Mookkanur Cl. II (P) ...	19	8	15	6	...	...	2	1
44	Kaduvanur Cl. II (P) ...	12	2	9	8	5	...	9	1
45	Athiyur Cl. II (P) ...	26	...	22	...	...	...	23	7
46	Nagalkudi (N.P.) ...	4	...	6	4	...	...	3	1
47	Vanapuram (N.P.) ...	3	...	2	1	...	...	...	...
48	Odiayanandal Cl. II (P) ...	2	...	2	...	...	...	1	...
49	Kadambur Cl. II (P) ...	4	2	11	2	...	...	4	...
50	Marur Cl. II (P) ...	26	6	3	...	...	...	...	...
51	Endal (N.P.) ...	22	2	3	1	...	...	...	...
52	Ariyalur Cl. II (P) ...	14	...	15	1	6	...	1	...
53	Chellakakuppam (N.P.) ...								UNIN
54	Varagur (N.P.) ...	1	...	19	18	...	...	...	...
55	Su. Kolathur Cl. II (P) ...	...	...	2	...	...	...	...	...
56	Devapandalam Cl. II (P) ...	33	3	230	215	16	1	17	1
57	Soundaravallipalayam ...	43	2	29	5	2	...	1	...
58	Thiagarajapuram Cl. II (P) ...	6	3	7	5	...	...	4	5
59	Poottai Cl. II (P) ...	18	1	27	3	1	...	8	5
60	Arasampattu Cl. II (P) ...	30	8	35	10	5	...	4	...
61	Valanalli (J.V.) ...	...	...	...	...	...	...	...	...
62	Perumbur (J.V.) ...	...	...	...	...	...	...	...	...
63	Pakkanam (J.V.) ...	...	...	...	...	...	...	...	...
64	Sirukalur (J.V.) ...	...	...	...	...	...	...	...	...
65	Athikuli (J.V.) ...	...	...	...	...	...	...	...	...
66	Mankombu (J.V.) ...	...	...	...	...	...	...	...	...
67	Keeripulli (J.V.) ...	...	...	...	...	...	...	...	...
68	Kurumbalur (J.V.) ...	...	...	...	...	...	...	...	...
69	Paramanatham (J.V.) ...	...	...	...	...	...	...	...	...
70	Kalliparai (J.V.) ...	...	...	...	...	...	...	...	...
71	Kannur (J.V.) ...	...	...	...	...	...	...	...	...

DIRECTORY

TALUK—(contd.)

A-VII M	A-VII F	A-VIII M	A-VIII F	A-IX M	A-IX F	B-X Non-workers M	B-X Non-workers F	Name of the Panchayat in which it is now included with the date of inclusion with other components if any
29	30	31	32	33	34	35	36	37
...	...	...	...	...	...	2	6	...
...	...	...	...	...	...	2	4	...
...	...	...	...	...	...	6	18	...
...	...	...	...	...	...	54	52	...
12	5	...	...	121	113	471	736	...
14	4	...	...	23	14	297	624	...
7	2	3	...	23	8	365	854	...
8	1	1	...	123	130	386	629	...
10	5	1	...	30	6	296	734	...
2	3	...	...	11	4	92	111	Nagalkudi (P) 1-11-60 merged with L. C. No. 47
2	...	...	...	16	13	157	218	Vanapuram (P) 1-11-60 included in L.C. No. 46
4	...	...	...	9	...	182	362	...
7	3	2	...	21	9	262	392	...
2	...	...	...	24	2	224	223	...
3	3	2	...	17	8	119	291	Endal (P) 15-6-60
12	1	2	...	35	10	307	686	...
HABITED								Chellakakuppam (P) 1-11-60 merged with L.C. No. 54
...	3	...	...	6	4	92	159	Varagur (P) 1-11-60 included in L.C. No. 53
5	1	...	...	12	1	344	521	...
59	22	2	...	93	13	941	1,389	...
14	10	...	...	92	69	489	858	...
6	7	...	...	21	6	339	460	...
15	7	1	...	97	61	685	1,133	...
35	3	1	...	111	45	645	964	...
...	...	...	...	...	...	10	24	...
...	...	...	...	...	...	30	22	...
...	...	...	...	...	...	4	4	...
...	...	...	...	...	...	9	7	...
...	...	...	...	...	...	14	28	...
...	...	...	...	...	...	12	38	...
...	...	...	...	...	...	21	31	...
...	...	...	...	...	...	10	14	...
...	...	...	...	...	...	49	57	...
...	...	...	...	...	...	35	36	...
...	...	...	...	...	...	32	24	...

VILLAGE

KALLAKURICHI

Location Code Number	Name of Village/Panchayat			Area in Sq. Miles	Occupied Residential Houses: No. of Houses	Occupied Residential Houses: No. of Households	Total No. of Persons Enumerated: Total	Males	Females
1	2			3	4	5	6	7	8
72	Karanambattu (J.V.)	...	Tk.	...	16	16	80	45	35
73	Echangadu (J.V.)	...	Tk.	...	76	76	304	153	151
74	Naduvalavu (J.V.)	...	Tk.	...	52	52	211	104	107
75	Nakkavalavu (J.V.)	...	Tk.	...	27	27	106	56	50
76	Maniyampalayam (J.V.)	...	Tk.	...	32	32	130	65	65
77	Melthukkadi (J.V.)	...	Tk.	...	43	43	209	108	101
78	Aruvamkadu (J.V.)	...	Tk.	...	42	42	195	110	85
79	Undakkalvalavu (J.V.)	...	Tk.	...	28	28	130	68	62
80	Villithi (J.V.)	...	Tk.	...	23	23	107	55	52
81	Kilakadu (J.V.)	...	Tk	...	28	28	125	67	58
82	Pudur (J.V.)	...	Tk.	...	21	21	106	52	54
83	Venkgathur (J.V.)	...	Tk.	...	23	23	109	57	52
84	Kilthukkadi (J.V.)	...	Tk.	...	45	45	163	89	74
85	Kudaram (J.V.)	...	Tk.	...	56	56	285	155	130
86	Kotapundi (J.V.)	...	Tk.	...	10	10	56	29	27
87	Kudalur (J.V.)	...	Tk.	...	22	22	94	46	48
88	Motambatti (J.V.)	...	Tk.	...	52	52	236	115	121
89	Thumbai (J.V·)	...	Tk.	...	67	67	280	136	144
90	Kallipattu (J.V.)	...	Tk.	...	92	103	518	270	248
91	Pacheri (J.V.)	...	Tk.	...	51	51	209	103	106
92	Pudupalapattu (J.V.)	...	P. R. Pt. Pw.	...	422	488	2,322	1,140	1,182
93	Palayapalapattu (J.V.)	...	P. R. Pw.	...	69	89	468	234	234
94	Kosapadi Cl. II (P)	...	P. R. Pw. Cs.	3·73	263	263	1,296	663	633
95	Poikunam Cl. II (P)	...	P. R. Pw. Cs.	2·45	258	258	1,198	597	601
96	Sembruampattu Cl. II (P)	...	P. R. Pw. Cs.	1·51	296	296	1,353	672	681
97	Sankarapuram Cl. II (P)	...	P. M. H. D. Hos. Mp. R. S. Pw. Ea. E. Vh. Cs.	3·67	866	904	4,318	2,146	2,172
98	Vadasiruvalur Cl. II (P)	...	...	2·26	185	244	1,142	565	577
99	Arur Cl. II (P)	...	P. M. R. Pw. Cs.	0·76	195	238	1,026	500	526
100	Thimmanandal (N.P.)	...	P. R. Pw. Cs.	0·40	30	36	167	88	79
101	Kidangudayampattu Cl. II (P)		P. R. Pw.	0·75	58	61	318	146	172
102	Viriyur Cl. II (P)	...	P. M. R. Pw. Cs.	1·57	627	629	3,272	1,641	1,631
103	Periapagandai (N.P.)	...	P. R. Pw.	1·71	153	165	810	417	393
104	Porpalampattu (N.P.)	...	P. R.	1·01	121	123	655	310	345
105	La. Gudalur Cl. II (P)	...	P. R. Pw.	3·34	448	476	2,557	1,303	1,254
106	Yal (N.P.)	...	P. R.	1·96	190	190	964	471	493
107	Maiyanur Cl. II (P)	...	P. R. Pw.	1·56	322	322	1,804	909	895

DIRECTORY

TALUK—(contd.)

Scheduled Castes		Scheduled Tribes		Literate and Educated Persons		Total Workers (A-I to A-IX)		A–I		A–II	
M	F	M	F	M	F	M	F	M	F	M	F
9	10	11	12	13	14	15	16	17	18	19	20
...	...	...	...	10	7	23	21	23	21	...	...
...	...	...	...	24	28	105	54	104	54	...	...
...	...	...	...	16	15	71	19	71	19	...	...
...	...	...	...	4	4	46	38	46	38	...	...
...	...	...	...	8	5	43	40	43	40	...	...
...	...	2	2	4	2	80	73	80	73	...	...
...	...	...	...	21	7	63	54	63	54	...	...
...	...	1	1	2	2	56	51	56	51	...	...
...	...	1	...	10	8	35	27	35	27	...	...
...	...	1	...	11	12	37	34	37	34	...	...
...	...	...	...	12	15	28	28	28	28	...	...
...	...	...	...	12	4	38	24	37	23	1	1
...	...	3	...	2	...	72	62	71	62	1	...
...	...	...	1	35	16	88	81	88	81	...	...
...	...	...	...	3	6	24	7	24	7	...	...
46	48	...	...	14	26	32	34	29	31	3	3
...	...	2	1	43	21	78	76	75	70	2	6
...	...	1	...	58	26	90	105	74	90	13	14
190	181	...	...	41	1	168	3	134	2	5	...
...	...	4	1	11	16	72	67	67	65	4	2
176	180	16	12	324	119	773	575	452	290	161	144
...	...	4	...	62	17	147	12	102	7	8	2
259	254	...	...	179	46	445	336	256	33	166	293
280	269	...	...	143	21	409	338	191	6	200	326
309	291	...	...	203	55	476	347	181	120	245	196
408	449	...	...	993	443	1,253	358	540	39	266	154
134	150	...	...	246	49	372	136	228	90	104	35
81	69	...	...	176	35	325	103	265	15	28	87
...	...	...	...	59	13	63	60	46	46	15	9
95	120	...	...	16	6	105	68	25	19	70	48
196	206	...	...	593	346	961	286	717	120	152	124
191	166	...	...	246	97	287	83	190	33	50	43
66	76	...	...	156	88	188	109	121	36	41	52
432	405	...	...	365	140	825	77	727	26	50	33
173	173	...	...	214	109	301	167	159	5	84	142
...	...	...	...	358	184	583	332	260	21	208	236

Location Code Number	Name of Village/Panchayat	A-III		A-IV		A-V		A-VI	
		M	F	M	F	M	F	M	F
1	2	21	22	23	24	25	26	27	28
72	Karanambattu (J.V.)	...	...	...	...	...	...	...	...
73	Echangadu (J.V)	...	...	...	...	...	...	...	...
74	Naduvalavu (J.V.)	...	...	...	...	...	...	...	...
75	Nakkavalavu (J.V.)	...	...	...	...	...	...	...	...
76	Maniyampalayam (J.V.)	...	...	...	...	...	...	...	...
77	Melthukkadi (J.V.)	...	...	...	...	...	...	...	...
78	Aruvamkadu (J.V.)	...	...	...	...	...	...	...	...
79	Undakkalvalavu (J.V.)	...	...	...	...	...	...	...	...
80	Villithi (J.V.)	...	...	...	...	...	...	...	...
81	Kilakadu (J.V.)	...	...	...	...	...	...	...	...
82	Pudur (J.V.)	...	...	...	...	...	...	...	...
83	Venkgathur (J.V.)	...	...	...	...	...	...	...	...
84	Kilathukkadi (J.V.)	...	...	...	...	...	...	...	...
85	Kudaram (J.V.)	...	...	...	...	...	...	...	...
86	Kotapundi (J.V.)	...	...	...	...	...	...	...	...
87	Kudalur (J.V.)	...	...	...	...	...	...	...	...
88	Motambatti (J.V.)	1	...	...	...	...	...	...	...
89	Thumbai (J.V.)	1	1	...	...	...	...	...	...
90	Kallipattu (J.V.)	6	...	...	...	...	...	...	...
91	Pacheri (J.V.)	1	...	...	...	...	...	...	...
92	Pudupalapattu (J.V.)	3	...	70	52	...	...	...	...
93	Palayapalapattu (J.V.)	4	1	26	...	...	...	...	...
94	Kosapadi Cl. II (P)	...	...	1	...	...	...	...	...
95	Poikunam Cl. II (P)	...	...	5	1	...	...	...	...
96	Sembruampattu Cl. II (P)	17	4	6	16	...	...	3	1
97	Sankarapuram Cl. II (P)	25	4	49	6	34	...	6	...
98	Vadasiruvalur Cl. II (P)	2	...	4	1	2	...	...	...
99	Arur Cl. II (P)	...	...	18	...	...	...	...	...
100	Thimmanandal (N.P.)	...	...	2	1	...	...	...	...
101	Kidangudayampattu Cl. II (P)	7	1	...	...	...	...	...	...
102	Viriyur Cl. II (P)	14	2	24	20	2	...	10	...
103	Periapagandai (N.P.)	30	...	1	1	1	...	...	...
104	Porpalampattu (N.P.)	15	17	5	...	...	...	2	2
105	La. Gudalur Cl. II (P)	12	1	10	5	...	...	...	...
106	Yal (N.P.)	20	3	5	3	...	...	25	10
107	Maiyanur Cl. II (P)	40	11	35	40	...	...	11	12

DIRECTORY

TALUK—(contd.)

A-VII		A-VIII		A-IX		B-X Non-workers		Name of the Panchayat in which it is now included with the date of inclusion with other components if any
M	F	M	F	M	F	M	F	
29	30	31	32	33	34	35	36	37
...	...	...	...	...	...	22	14	...
...	...	...	...	1	...	48	97	...
...	...	...	...	...	...	33	88	...
...	...	...	...	...	...	10	12	...
...	...	...	...	...	...	22	25	...
...	...	...	...	...	...	28	28	...
...	...	...	...	...	...	47	31	...
...	...	...	...	...	...	12	11	...
...	...	...	...	...	...	20	25	...
...	...	...	...	...	...	30	24	...
...	...	...	...	...	...	24	26	...
...	...	...	...	...	...	19	28	...
...	...	...	...	...	...	17	12	...
...	...	...	...	...	...	67	49	...
...	...	...	...	...	...	5	20	...
...	...	...	...	...	...	14	14	...
...	...	...	...	...	...	37	45	...
2	...	...	...	...	...	46	39	...
3	1	...	...	20	...	102	245	...
...	...	...	...	...	...	31	39	...
14	3	1	...	72	86	367	607	...
3	...	...	...	4	2	87	222	...
6	2	...	...	16	8	218	297	...
3	...	...	...	10	5	188	263	...
2	8	1	...	21	2	196	334	...
120	8	33	...	180	147	893	1,814	...
1	...	...	...	31	10	193	441	...
2	...	1	...	11	1	175	423	...
...	...	...	...	...	4	25	19	Thimmanandal (P) merged with L.C. No. 101
...	...	...	...	3	...	41	104	Kidangudayampattu (P) 1-11-60 included in L.C No. 100
4	...	2	...	36	20	680	1,345	...
3	...	...	...	12	6	130	310	Periapagandai (P) 15-6-60
1	...	1	...	2	2	122	236	Porpalampattu (P) 15-6-60
9	8	...	...	17	4	478	1,177	...
2	...	...	...	6	4	170	326	Yal (P) 15-6-60
3	3	...	...	26	9	326	563	...

VILLAGE

KALLAKURICHI

Location Code Number	Name of Village/Panchayat			Area in Sq. Miles	Occupied Residential Houses: No. of Houses	Occupied Residential Houses: No. of Households	Total No. of Persons Enumerated: Total	Males	Females
1	2			3	4	5	6	7	8
108	Palayanur (N.P.)	...	P. R. Pw. Cs.	1·15	276	281	1,432	744	688
109	Ramarajapuram (N.P.)	...	P. R. Pw. Cs.	0·85	110	110	522	266	256
110	Manjaputhur Cl. II (P)	...	P. M. R. Pt. Pw. Cs.	1·48	424	587	2,697	1,381	1,316
111	Solambattu Cl. II (P)	...	P. R. Pw. Cs	3·37	331	394	1,808	866	942
112	Nedumanur Cl. II (P)	...	M. R. Pw. Cs.	2·78	390	430	1,841	903	938
113	Seshasamudram Cl. II (P)	...	P. R. Pw. Cs.	1·69	345	400	1,739	855	884
114	Karadisithur Cl. II (P)	...	P. M. Mcw. R. Pw. Cs.	7·25	768	790	3,506	1,734	1,772
115	Manamalai Cl. II (P)	...	P. R. Pw. Cs.	2·33	245	293	1,315	640	675
116	Sellambattu Cl. II (P)	...	P. M. R. Pw. Cs.	2·12	324	347	1,455	726	729
117	Thurur (J.V.)	...	Tk.	...	33	33	165	86	79
118	Veedur (J.V.)	...	Tk.	...	19	19	83	38	45
119	Periapelapundi (J.V.)	...	Tk.	...	33	33	132	76	56
120	Chinnapelapundi (J.V.)	...	Tk.	...	74	74	333	167	166
121	Athipadi (J.V.)	...	Tk.	...	27	27	109	64	45
122	Erukambattu (J.V.)	...	Tk.	...	36	36	188	89	99
123	Vengodu (J.V.)	...	Tk.	...	43	43	207	116	91
124	Moottiyanur (J.V.)	...	Tk.	...	34	34	179	87	92
125	Arasampattu (J.V.)	...	Tk.	...	17	17	112	58	54
126	Panapadi (J.V.)	...	Tk.	...	18	18	91	49	42
127	Karialur (J.V.)	...	Tk.	...	85	85	486	263	223
128	Vellar (J.V.)	...	Tk.	...	50	50	305	153	152
129	Madipattu (J.V.)	...	Tk.	...	43	43	210	101	109
130	Aliyam (J.V.)	...	Tk.	...	32	32	174	82	92
131	Sundapadi (J.V.)	...	Tk.	...	10	10	42	24	18
132	Innadu (J.V.)	...	Tk.	...	72	72	335	166	169
133	Poruppam (J.V.)	...	Tk.	...	30	30	146	78	68
134	Mattapparai (J.V.)	...	Tk.	...	54	54	225	121	104
135	Karuvelambadi (J.V.)	...	Tk.	...	48	48	188	96	92
136	Kundiyanatham (J.V)	...	Tk.	...	15	15	66	37	29
137	Kodunthurai (J.V.)	...	Tk.	...	11	12	39	18	21
138	Nochimedu (J.V.)	...	Tk.	...	20	20	99	50	49
139	Vailambadi (J.V.)	...	Tk.	...	35	35	146	73	73
140	Kalpudai (J.V.)	...	Tk.	...	29	29	140	79	61
141	Parigam Cl. II (P)	...	P. M. R. Pw. Cs.	3·36	238	262	1,242	583	659
142	Eduthavaoinatham Cl. II (P)	...	P. M. Mp. R. Pw. Cs.	4·80	608	629	2,750	1,378	1,372
143	Mathur (N.P.)	...	P. R. Pw. Cs.	3·14	444	447	1,974	974	1,000

DIRECTORY

TALUK—(contd.)

Scheduled Castes		Scheduled Tribes		Literate and Educated Persons		Total Workers (A-I to A-IX)		A–I		A–II	
M	F	M	F	M	F	M	F	M	F	M	F
9	10	11	12	13	14	15	16	17	18	19	20
133	135	...	...	306	85	460	302	347	209	78	83
...	...	...	...	123	40	157	69	73	30	66	27
411	385	...	...	450	114	891	387	549	122	235	226
217	254	...	...	303	86	546	339	330	175	125	140
223	267	...	...	237	25	609	501	428	315	134	153
62	56	...	...	199	24	583	507	539	455	25	48
593	607	...	...	518	88	1,025	141	677	57	102	16
203	189	...	...	150	33	432	133	281	42	63	27
177	181	...	...	258	62	499	253	358	195	76	22
3	4	1	...	...	...	62	44	59	41	3	3
...	...	...	...	1	...	30	28	30	28	...	...
...	...	...	...	...	...	44	34	44	34	...	...
...	...	3	...	...	...	96	94	95	93	1	1
...	...	2	...	...	...	47	30	47	30	...	...
...	...	...	...	1	...	56	49	56	48	...	1
...	...	...	...	...	...	65	57	65	57	...	...
...	...	4	3	...	...	53	52	53	51	...	1
...	...	...	...	...	...	33	26	33	26	...	...
...	...	6	...	2	2	45	35	28	22	17	13
...	...	6	2	3	1	203	169	194	168	9	1
...	...	1	...	...	...	121	107	120	107	1	...
...	...	1	1	2	1	84	78	82	77	2	...
...	...	...	...	...	...	71	74	71	74	...	...
...	...	...	...	...	...	15	4	14	3	...	1
...	...	...	...	...	...	101	99	101	99	...	...
...	...	...	...	...	...	45	42	44	41	1	1
...	...	15	10	3	1	77	16	72	12	...	3
...	...	...	...	...	...	66	14	64	13	...	1
...	...	...	...	...	...	26	7	24	7	1	...
...	...	...	...	...	...	13	6	13	6	...	...
...	...	...	...	...	...	30	12	24	10	5	2
...	...	...	...	...	...	50	7	47	7	1	...
...	...	...	...	...	...	58	18	38	8	6	2
357	396	...	...	140	33	423	427	180	171	10	7
254	245	...	...	412	181	849	231	590	104	169	102
446	450	...	...	251	54	617	382	346	97	191	239

VILLAGE

KALLAKURICHI

Location Code Number	Name of Village/Panchayat		A-III M	A-III F	A-IV M	A-IV F	A-V M	A-V F	A-VI M	A-VI F
1	2		21	22	23	24	25	26	27	28
108	Palayanur (N.P.)	...	...	...	11	3	...	...	...	...
109	Ramarajapuram (N.P.)	...	2	1	3	5	...	...	...	...
110	Manjaputhur Cl. II (P)	...	18	1	21	6	...	...	10	9
111	Solambattu Cl. II (P)	...	10	1	37	8	...	...	10	4
112	Nedumanur Cl. II (P)	...	12	1	17	25	2	...	...	...
113	Seshasamudram Cl. II (P)	...	2	...	3	1	...	...	1	...
114	Karadisithur Cl. II (P)	...	3	...	28	...	3	...	8	...
115	Manamalai Cl. II (P)	...	...	...	7	1	...	...	...	...
116	Sellambattu Cl. II (P)	...	3	1	25	11	...	...	1	...
117	Thurur (.JV.)	...	...	...	...	...	...	...	...	...
118	Veedur (J.V.)	...	...	...	...	...	...	...	...	...
119	Periapelapundi (J.V.)	...	...	...	...	...	...	...	...	...
120	Chinnapelapundi (J.V.)	...	...	...	...	...	...	...	...	...
121	Athipadi (J.V.)	...	...	...	...	...	...	...	...	...
122	Erukambattu (J.V.)	...	...	...	...	...	...	...	...	...
123	Vengodu (J.V.)	...	...	...	...	...	...	...	...	...
124	Moottiyanur (J.V.)	...	...	...	...	...	...	...	...	...
125	Arasampattu (J.V.)	...	...	...	...	...	...	...	...	...
126	Panapadi (J.V.)	...	...	...	...	...	...	...	...	...
126	Karialur (J.V.)	...	...	...	...	...	...	...	...	...
128	Vellar (J.V.)	...	...	...	...	...	...	...	...	...
129	Madipattu (J.V.)	...	...	1	...	...	...	...	...	...
130	Aliyam (J.V.)	...	...	...	...	...	...	...	...	...
131	Sundapadi (J.V.)	...	1	...	...	...	...	...	...	...
132	Innadu (J.V.)	...	...	...	...	...	...	...	...	...
133	Poruppam (J.V.)	...	...	...	...	...	...	...	...	...
134	Mattapparai (J.V.)	...	5	...	...	...	...	...	...	...
135	Karuvelambadi (J.V.)	...	2	...	...	...	...	...	...	...
136	Kundiyanatham (J.V.)	...	1	...	...	...	...	...	...	...
137	Kodunthurai (J.V.)	...	...	...	...	...	...	...	...	...
138	Noshimedu (J.V.)	...	...	...	...	...	...	...	...	...
139	Vailambadi (J.V.)	...	2	...	...	...	...	...	...	...
140	Kalpudai (J.V.)	...	10	1	3	6	...	...	...	...
141	Parigam Cl. II (P)	...	...	...	10	...	...	...	...	...
142	Eduthavaoinatham Cl. II (P)	...	5	...	19	1	10	...	9	6
143	Mathur (N.P.)	...	24	7	20	17	...	...	...	...

DIRECTORY

TALUK—(contd.)

A-VII		A-VIII		A-IX		B-X Non-workers		Name of the Panchayat in which it is now included with the date of inclusion with other components if any
M	F	M	F	M	F	M	F	
29	30	31	32	33	34	35	36	37
5	...	...	...	19	7	284	386	Palayanur (P) 15-6-60
1	1	...	...	12	5	109	187	...
10	4	1	...	47	19	490	929	...
5	1	1	...	28	10	320	603	...
1	1	...	...	15	6	294	437	...
2	1	...	...	11	2	272	377	...
19	4	2	...	183	64	709	1,631	...
2	2	...	...	79	61	208	542	...
12	8	1	...	23	16	227	476	...
...	...	...	...	...	...	24	35	...
...	...	...	...	...	...	8	17	...
...	...	...	...	...	...	32	22	...
...	...	...	...	...	...	71	72	...
...	...	...	...	...	...	17	15	...
...	...	...	...	...	...	33	50	...
...	...	...	...	...	...	51	34	...
...	...	...	...	...	...	34	40	...
...	...	...	...	...	...	25	28	...
...	...	...	...	...	...	4	7	...
...	...	...	...	...	...	60	54	...
...	...	...	...	...	...	32	45	...
...	...	...	...	...	...	17	31	...
...	...	...	...	...	...	11	18	...
...	...	...	...	...	...	9	14	...
...	...	...	...	...	...	65	70	...
...	...	...	...	...	...	33	26	...
...	1	...	...	...	...	44	88	...
...	...	...	...	...	...	30	78	...
...	...	...	...	...	...	11	22	...
...	...	...	...	...	...	5	15	...
...	...	...	...	1	...	20	37	...
...	...	...	...	...	...	23	66	...
1	...	...	1	...	...	21	43	...
1	1	...	...	222	248	160	232	...
8	3	...	...	39	15	529	1,141	...
7	4	1	...	28	18	357	618	...

TOWN

KALLAKURICHI

Location Code Number	Name of Village/Panchayat			Area in Sq. Miles	Occupied Residential Houses: No. of Houses	No. of Households	Total No. of Persons Enumerated: Total	Males	Females
1	2			3	4	5	6	7	8
144	Palrambattu Cl. II (P)	...	P. M. R. Pw.	1·03	230	230	941	445	496
145	Madavacheri Cl. II (P)	...	P. M. R. Pw. Cs.	3·19	636	636	2,809	1,400	1,409
146	Thavadipattu Cl. II (P)	...	P. R. Pw. Ea. Cs.	1·45	172	172	770	391	379
147	Ka. Alambalam Cl. II (P)	...	P. R. Pw. Cs.	1·16	532	532	2,412	1,218	1,194
148	Alathur Cl. II (P)	...	P. L. R. Pw. Ea. Cs.	7·27	604	604	2,732	1,358	1,374
149	Murarbad Cl. II (P)	...	P. H. Rhc. R. Pw. Cs.	1·27	294	391	1,763	863	900
150	Melapattu Cl. II (P)	...	P. R. Pw. Cs.	2·44	289	335	1,486	743	743
151	Paramanatham Cl. II (P)	...	P. L. R. Pw. Cs.	4·48	276	293	1,435	740	695
152	Palayasiruvangur Cl. II (P)	...	P. R. Pw. Ea. Cs.	3·59	425	443	2,054	998	1,056
153	Melapalangur Cl. II (P)	...	P. R. Pw. Cs.	3·22	326	344	1,709	855	854
154	Sithal Cl. II (P)	...	P. R. Pw. Cs.	1·60	163	163	718	357	361
155	Peral Cl. II (P)	...	P. R. Pw. Cs.	2·05	147	147	691	318	373
156	Sathaputhur Cl. II (P)	...	P. R. Pw. Cs.	2·02	221	250	1,159	591	568
157	Kilpadi Cl. II (P)	...	P. R. Pw.	2·25	280	333	1,631	827	804
158	Pasar Cl. II (P)	...	P. R. Pw. Cs.	5·47	584	684	3,196	1,650	1,546
159	Munivalai Cl. II (P)	...	P. R. Pw. Ea. E. Vh. Cs.	4·04	423	438	2,228	1,119	1,109
160	Mandagapadi Cl II (P)	...	P. R. Pw. Ea.	1·33	219	231	1,107	539	568
161	Muttiam Cl. II (P)	...	P. R. Pw. Ea.	1·13	118	140	648	329	319
162	Vengalam Cl. II (P)	...	P. R. Pw. Ea.	1·34	151	162	808	398	410
163	Rishivandiam Cl. II (P)	...	P. M. H. D. Mcw. R. S. Pw. Ei. Ea. E. Cs.	4·54	866	908	3,968	2,029	1,939
164	Peelamedu Cl. II (P)	...	P. R. Pw. Ea.	2·57	435	481	2,018	1,033	985
165	Pallagacheri Cl. II (P)	...	P. R. Pw. E. Cs.	4·00	535	535	2,389	1,243	1,146
166	Velanandal Cl. II (P)	...	P. R. Pw. Cs.	1·06	170	173	702	327	375
167	Pallipattu Cl. II (P)	...	P. R. Pw. Cs.	1·92	218	223	948	463	485
168	Sulankurichi Cl. II (P)	...	P. R. Pw. Ea. Cs.	2·83	477	477	2,064	1,027	1,037
169	Thandalai Cl. II (P)	...	P. L. R. Pw. Cs.	4·13	443	443	1,963	989	974
170	Vaniyandal Cl. II (P)	...	P. R. Pw. Cs.	0·96	137	163	720	355	365
171	Agarakottalam Cl. II (P)	...	P. R. Pw. Cs.	2·23	281	290	1,469	738	731
172	Ariyaperumanur Cl. II (P)	...	P. R. Pw. Ea. Cs.	2·16	355	370	1,804	901	903
173	Mohur Cl. II (P)	...	P. R. Pw. E. Cs.	2·17	256	256	1,237	623	614
174	Somandarkudi Cl. II (P)	...	P. R. Pw. Riv. E. Cs.	0·85	335	338	1,625	800	825
175	Sembadakurichi Cl. II (P)	...	M.	1·66	216	216	987	494	493
176	Ervoipatnam Cl. II (P)	...	P. R. Pw. E.	2·42	199	221	995	497	498
177	Vadakkanandal Cl. II (P)	...	P. M. H. L. Hos. Mp. R. Pw. Ei. E. Vh. Cs. B.	9·37	2,252	2,440	10,652	5,212	5,440
178	Paranginatham (J.V.)	...	Tk.	...	34	34	135	68	67
179	Devanur (J.V.)	...	Tk.	...	53	53	210	103	107

DIRECTORY

TALUK—(contd.)

Scheduled Castes M	Scheduled Castes F	Scheduled Tribes M	Scheduled Tribes F	Literate and Educated Persons M	Literate and Educated Persons F	Total Workers (A-I to A-IX) M	Total Workers (A-I to A-IX) F	A-I M	A-I F	A-II M	A-II F
9	10	11	12	13	14	15	16	17	18	19	20
207	225	...	...	136	22	289	157	157	27	109	126
49	40	...	...	392	56	927	330	743	198	54	21
161	164	...	...	93	35	232	101	183	49	43	49
411	440	...	...	373	103	756	524	451	154	241	359
357	349	...	...	513	155	909	773	661	570	114	91
231	220	...	...	271	81	526	315	390	242	64	48
261	271	...	...	227	46	489	266	342	164	111	74
322	284	...	...	162	63	467	359	311	185	33	32
368	423	...	...	311	109	628	328	398	71	153	189
438	425	...	...	303	92	509	334	397	240	45	67
...	...	...	...	124	17	240	97	135	36	58	35
164	192	...	...	61	15	227	111	118	9	71	88
96	106	...	...	191	127	367	271	240	103	84	146
148	140	...	...	168	16	538	277	457	175	52	96
462	477	...	...	628	243	987	423	777	101	100	259
481	496	...	...	394	132	730	331	479	37	197	268
215	238	...	...	181	59	380	245	252	101	102	139
157	168	...	...	129	20	213	15	106	2	73	5
258	256	...	...	73	14	251	153	174	57	52	93
259	271	...	...	857	284	1,296	338	906	203	210	61
328	296	...	...	294	26	691	373	454	165	126	140
257	235	...	...	397	128	774	109	603	50	123	57
182	206	...	...	150	23	210	190	134	120	33	24
144	140	...	...	101	20	314	216	294	199	19	16
344	359	...	...	453	118	654	482	470	320	141	153
200	212	...	...	402	108	611	121	446	23	45	44
75	78	...	...	156	30	235	201	135	93	35	29
123	113	...	...	276	76	465	393	356	305	68	67
324	327	...	...	363	107	606	431	347	246	216	112
347	342	...	...	218	28	341	210	209	33	97	173
99	98	...	...	465	128	493	239	273	63	46	35
180	170	...	...	153	25	328	265	142	16	156	242
132	123	...	...	183	29	324	298	227	191	9	9
1,179	1,286	...	...	1,875	570	3,393	2,466	1,784	1,117	533	678
...	...	...	...	2	...	54	52	52	52	...	...
...	...	...	...	...	...	86	82	85	79	1	3

VILLAGE

KALLAKURICHI

Location Code Number	Name of Village/Panchayat	A–III M	A–III F	A–IV M	A–IV F	A–V M	A–V F	A–VI M	A–VI F
1	2	21	22	23	24	25	26	27	28
144	Palrambattu Cl. II (P)	...	...	9	2	1	...	...	...
145	Madavacheri Cl. II (P)	5	2	52	46	...	...	1	...
146	Thavadipattu Cl. II (P)	...	...	1	...	...	...	...	...
140	Ka. Alambalam Cl. II (P)	13	1	19	1	...	...	...	...
148	Alathur Cl. II (P)	36	5	29	31	...	...	1	...
149	Murarbad Cl. II (P)	2	...	21	10	...	...	...	...
150	Melapattu Cl. II (P)	10	4	1	3	2	...	3	1
151	Paramanatham Cl. II (P)	29	29	29	35	1	...	...	...
152	Palayasiruvangur Cl. II (P)	14	2	23	7	3	...	3	...
153	Melapalangur Cl. II (P)	35	12	6	5	1	...	8	4
154	Sithal Cl. II (P)	12	3	8	...	...	...	1	1
155	Peral Cl. II (P)	20	8	9	1	1	...	...	...
156	Sathaputhur Cl. II (P)	3	1	13	2	...	...	...	...
157	Kilpadi Cl. II (P)	5	...	8	3	...	...	...	...
158	Pasar Cl. II (P)	47	12	15	21	2	...	...	1
159	Munivalai Cl. II (P)	5	1	10	7	3	...	2	2
160	Mandagapadi Cl. II (P)	14	...	4	1	...	...	...	...
161	Muttiam Cl. II (P)	...	...	1	...	1	...	4	...
162	Vengalam Cl. II (P)	...	...	10	2	...	...	1	...
163	Rishivandiam Cl. II (P)	11	4	24	3	9	...	4	...
164	Peelamedu Cl. II (P)	18	2	8	7	...	...	1	...
165	Pallagacheri Cl. II (P)	...	...	20	...	2	...	...	...
166	Velanandal Cl. II (P)	3	...	8	5	...	...	...	...
167	Pallipattu Cl. II (P)	...	...	...	...	...	...	...	...
168	Sulankurichi Cl. II (P)	10	4	9	...	...	...	...	...
169	Thandalai Cl. II (P)	25	4	15	10	...	...	1	...
170	Vaniyandal Cl. II (P)	20	8	4	3	...	...	...	...
171	Agarakottalam Cl. II (P)	15	5	6	3	1	...	...	...
172	Ariyaperumanur Cl. II (P)	1	...	9	57	3	...	...	...
173	Mohur Cl. II (P)	1	...	14	...	3	...	...	...
174	Somandarkudi Cl. II (P)	...	...	16	16	2	...	2	...
175	Sembadakurichi Cl. II (P)	...	...	13	...	...	...	...	...
176	Ervoipatnam Cl. II (P)	26	...	7	...	1	...	1	...
177	Vadakkanandal Cl. II (P)	61	3	202	161	36	1	37	2
178	Paranginatham (J.V.)	2	...	...	...	...	...	...	...
179	Devanur (J.V).	...	...	...	...	...	...	...	...

DIRECTORY

TALUK—(contd.)

A–VII		A–VIII		A–IX		B–X Non-workers		Name of the Panchayat in which it is now included with the date of inclusion with other components if any
M	F	M	F	M	F	M	F	
29	30	31	32	33	34	35	36	37
4	...	...	...	9	2	156	339	...
5	1	2	...	65	62	473	1,079	...
2	3	...	...	3	...	159	278	...
7	3	...	...	25	6	462	670	...
10	8	1	...	57	68	449	601	...
12	3	2	...	35	12	337	585	...
5	2	...	...	15	18	254	477	...
8	4	...	...	56	74	273	336	...
4	2	...	...	30	57	370	728	...
4	4	...	...	13	2	346	520	...
3	1	...	...	23	21	117	264	...
2	4	...	...	6	1	91	262	...
4	4	1	...	22	15	224	297	...
6	1	...	...	10	2	289	527	...
10	6	...	...	36	23	663	1,123	...
7	1	...	...	27	15	389	778	...
3	1	...	...	5	3	159	323	...
...	...	...	...	28	8	116	304	...
5	...	...	...	9	1	147	257	...
38	2	8	...	86	65	733	1,601	...
10	4	...	...	74	55	342	612	...
9	...	2	...	15	2	469	1,037	...
2	1	...	...	30	40	117	185	Valanandal (P) 15–6–60
...	1	...	...	1	...	149	269	...
5	...	...	...	19	5	373	555	...
1	6	...	...	78	34	378	853	...
2	2	...	...	39	66	120	164	...
6	4	1	...	12	9	273	338	...
5	3	...	...	25	13	295	472	...
7	2	...	...	10	2	282	404	...
7	4	...	...	147	121	307	586	...
3	2	...	...	14	5	166	228	...
2	27	...	...	51	71	173	200	...
96	27	9	...	635	477	1,819	2,974	...
...	...	...	...	...	...	14	15	...
...	...	...	...	...	...	17	25	...

Location Code Number	Name of Village/Panchayat			Area in Sq. Miles	Occupied Residential Houses: No. of Houses	Occupied Residential Houses: No. of Households	Total No. of Persons Enumerated: Total	Males	Females
1	2			3	4	5	6	7	8
180	Valapadi (J.V.)	...	Tk.	...	69	69	290	153	137
181	Kendikal (J.V.)	...	Tk.	...	88	88	380	198	182
182	Vellimalai (J.V.)	...	Tk.	...	32	32	173	86	87
183	Gangapadi (J.V.)	...	Tk.	...	10	10	38	19	19
184	Madurai (J.V.)	...	Tk.	...	133	133	596	309	287
185	Vanniyur (J.V.)	...	Tk.	...	48	48	220	116	104
186	Arambundi (J.V.)	...	Tk.	...	67	67	314	159	155
187	Molipattu (J.V.)	...	Tk.	...	84	84	369	197	172
188	Melmuruvam (J.V.)	...	Tk.	...	26	26	104	58	46
189	Vandapadi (J.V.)	...	Tk.	...	83	83	374	186	188
190	Karnelli (J.V.)	...	Tk.	...	11	11	47	25	22
191	Sathanur (J.V.)	...	Tk.	...	16	16	74	38	36
192	Theradaipattu (J.V.)	...	Tk.	...	78	78	372	186	186
193	Uppur (J.V.)	...	Tk.	...	75	75	323	180	143
194	Thorangur (J.V.)	...	Tk.	...	29	29	136	70	66
195	Kidar (J.V.)	...	Tk.	...	83	83	342	185	157
196	Varam (J.V.)	...	Tk.	...	47	47	243	117	126
197	Erukkanpattu (J.V.)	...	Tk.	...	48	48	221	113	108
198	Eluthur (J.V.)	...	Tk.	...	81	83	327	164	163
199	Kaviyam (J.V.)	...	Tk.	...	45	45	175	96	79
200	Pudur (J.V.)	...	Tk.	...	73	73	295	157	138
201	Pacheri (J.V.)	...	Tk.	...	22	22	91	53	38
202	Narayanampattu (J.V.)	...	Tk.	...	39	39	151	78	73
203	Mondiyur (J.V.)	...	Tk.	...	85	88	366	191	175
204	Kodamathi	...	Tk.	...	46	46	199	96	103
205	Kinathur	...	Tk.	...	7	7	27	11	16
206	Mayambadi (J.V.)	...	Tk.	...	67	67	286	132	154
207	Mallipadi (J.V.)	...	Tk.	...	28	28	126	68	58
208	Pottiyam (J.V.)	...	Tk.	...	73	73	308	175	133
209	Chinnathiruppathi	...	Tk.	...	17	17	73	32	41
210	Thengianatham Cl. II (P)	...	P. R. Pw. Cs.	1·54	362	386	1,660	855	805
211	Kadathur Cl. II (P)	...	P. R. Pw.	2·81	174	195	871	459	412
212	Nallathur Cl. II (P)	...	P. R. Pw.	2·52	300	300	1,289	652	737
213	Mattiakurichi Cl. II (P)	...	P. R. Pw. Riv. Ei. Cs.	1·56	243	251	1,151	551	600
214	Kudirachandal Cl. II (P)	...	P. R. Pw. Cs.	1·36	364	395	1,831	916	915
215	Karanur Cl. II (P)	...	P. R. Pw.	1·49	117	137	649	336	313
217	Ka. Mamandal Cl. II (P)	...	P. R. Pw.	0·71	245	249	1,314	662	652

DIRECTORY

TALUK—(contd.)

Scheduled Castes		Scheduled Tribes		Literate and Educated Persons		Total Workers (A-I to A-IX)		A–I		A–II	
M	F	M	F	M	F	M	F	M	F	M	F
9	10	11	12	13	14	15	16	17	18	19	20
...	...	2	2	2	...	124	109	124	109	...	...
...	...	...	...	...	...	158	141	158	141	...	...
...	...	...	...	...	1	72	68	66	63	6	5
...	...	...	...	...	...	16	14	8	6	8	8
...	...	12	3	1	...	244	230	234	223	10	7
...	...	9	...	...	...	88	84	39	45	49	39
...	...	11	9	2	...	123	105	110	90	13	15
...	...	3	2	...	...	146	133	119	112	27	21
...	...	...	...	...	...	45	33	45	33	...	...
...	...	...	...	2	...	121	120	121	120	...	...
...	...	...	...	...	...	21	15	21	15	...	...
...	...	3	1	1	...	32	29	28	27	4	2
...	...	...	...	1	...	121	124	121	124	...	...
...	...	...	...	...	...	115	93	115	93	...	...
...	...	...	...	...	...	51	44	51	44	...	...
...	...	...	...	...	...	126	100	126	100	...	...
...	...	...	...	...	...	77	96	77	96	...	...
...	...	...	...	...	...	80	72	79	69	1	3
...	...	...	...	1	...	111	98	111	98	...	...
...	...	...	...	...	...	65	58	65	58	...	...
...	...	5	4	...	...	102	90	102	90	...	...
...	...	...	...	...	...	42	27	42	27	...	...
...	...	...	...	...	...	54	45	54	45	...	...
...	...	...	...	1	...	130	125	123	125	7	...
...	...	...	...	...	...	62	62	62	62	...	...
...	...	...	...	...	...	8	12	8	12	...	...
...	...	62	40	1	...	85	93	84	91	...	...
...	...	...	...	...	...	56	42	53	40	2	2
...	...	99	70	17	2	112	69	90	59	4	3
...	...	...	...	...	...	20	24	20	24	...	...
357	332	...	...	290	40	601	472	302	18	242	436
117	115	...	...	203	38	306	177	221	34	41	123
361	334	...	...	220	39	439	405	295	252	120	137
277	293	...	...	165	44	371	278	166	27	145	207
215	221	...	...	139	18	640	590	553	515	71	73
169	156	...	...	105	55	238	199	218	191	2	...
...	...	...	...	274	79	430	356	275	181	7	4

VILLAGE

KALLAKURICHI

Location Code Number	Name of Village/Panchayat	A–III M	A–III F	A–IV M	A–IV F	A–V M	A–V F	A–VI M	A–VI F
1	2	21	22	23	24	25	26	27	28
180	Valapadi (J.V.)	...	...	...	...	...	...	...	...
181	Kendikal (J.V.)	...	...	...	...	...	...	...	...
182	Vellimalai (J.V.)	...	...	...	...	...	...	...	...
183	Gangapadi (J.V.)	...	...	...	...	...	...	...	...
184	Madurai (J.V.)	...	...	...	...	...	...	...	...
185	Vanniyur (J.V.)	...	...	...	...	...	...	...	...
186	Arambundi (J.V.)	...	...	...	...	...	...	...	...
187	Molipattu (J.V.)	...	...	...	...	...	...	...	...
188	Melmuruvam (J.V.)	...	...	...	...	...	...	...	...
189	Vandapadi (J.V.)	...	...	...	...	...	...	...	...
190	Karnelli (J.V.)	...	...	...	...	...	...	...	...
191	Sathanur (J.V.)	...	...	...	...	...	...	...	...
192	Theradaipattu (J.V.)	...	...	...	...	...	...	...	...
193	Uppur (J.V.)	...	...	...	...	...	...	...	...
194	Thorangur (J.V.)	...	...	...	...	...	...	...	...
195	Kidar (J.V.)	...	...	...	...	...	...	...	...
196	Varam (J.V.)	...	...	...	...	...	...	...	...
197	Erukkanpattu (J.V.)	...	...	...	...	...	...	...	...
198	Eluthur (J.V.)	...	...	...	...	...	...	...	...
199	Kaviyam (J.V.)	...	...	...	...	...	...	...	...
200	Pudur (J.V.)	...	...	...	...	...	...	...	...
201	Pacheri (J.V.)	...	...	...	...	...	...	...	...
202	Narayanampattu (J.V.)	...	...	...	...	...	...	...	...
203	Mondiyur (J.V.)	...	...	...	...	...	...	...	...
204	Kodamethi	...	...	...	...	...	...	...	...
205	Kinathur	...	...	...	...	...	...	...	...
206	Mayambadi (J.V.)	...	...	...	...	...	...	...	...
207	Mallipadi (J.V.)	1	...	...	...	...	...	...	...
208	Pottiyam (J.V.)	5	...	...	...	...	...	...	...
209	Chinnathiruppathi	...	...	...	...	...	...	...	...
210	Thengianatham Cl. II (P)	33	8	4	...	1	...	...	...
211	Kadathur Cl. II (P)	18	...	14	5	...	...	2	3
212	Nallathur Cl. II (P)	...	...	5	...	...	...	1	1
213	Mattiakurichi Cl. II (P)	1	...	15	5	...	...	...	...
214	Kudirachandal Cl. II (P)	...	...	10	1	...	...	1	...
215	Karanur Cl. II (P)	1	...	2	...	4	...	...	...
217	Ka. Manandal Cl. II (P)	16	3	11	1	...	...	...	...

DIRECTORY

TALUK—(contd.)

A–VII		A–VIII		A–IX		B–X Non-workers		Name of the Panchayat in which it is now included with the date of inclusion with other components if any
M	F	M	F	M	F	M	F	
29	30	31	32	33	34	35	36	37
...	...	...	...	...	...	29	28	...
...	...	...	...	...	...	40	41	...
...	.	...	...	...	...	14	19	...
...	...	...	...	...	...	3	5	...
...	...	...	...	...	...	65	57	...
...	...	...	...	...	...	28	20	...
...	...	...	...	...	...	36	50	...
...	...	...	...	...	...	51	39	...
...	...	...	...	...	...	13	13	...
...	...	...	...	...	...	65	68	...
...	...	...	...	...	...	4	7	...
...	...	...	...	...	...	6	7	...
...	...	...	...	...	...	65	62	...
...	...	...	...	...	...	65	50	...
...	...	...	...	...	...	19	22	...
...	...	...	...	...	...	59	57	...
...	...	...	...	...	...	40	30	...
...	...	...	...	...	...	33	36	...
...	...	...	...	...	...	53	65	...
...	...	...	...	...	...	31	21	...
...	...	...	...	...	...	55	48	...
...	...	...	...	...	...	11	11	...
...	...	...	...	...	...	24	28	...
...	...	...	...	...	...	61	50	...
...	...	...	...	...	...	34	41	...
...	...	...	...	...	...	3	4	...
...	...	...	...	1	2	47	61	...
...	...	...	...	...	...	12	16	...
1	...	...	...	12	7	63	64	...
...	...	...	...	...	...	12	17	...
4	1	...	...	15	9	254	333	...
3	3	...	...	7	9	153	235	...
8	10	...	...	10	5	213	232	...
1	...	...	...	43	39	180	322	...
1	...	...	...	4	1	276	325	...
1	...	...	...	10	8	98	114	...
8	4	...	...	113	163	232	296	...

VILLAGE

KALLAKURICHI

Location Code Number	Name of Village/Panchayat			Area in Sq. Miles	Occupied Residential Houses: No. of Houses	Occupied Residential Houses: No. of Households	Total No. of Persons Enumerated: Total	Males	Females
1	2			3	4	5	6	7	8
218	Siruvangur Cl. II (P)	...	P. L. R. Pw. Ea. Cs.	4·27	667	681	3,227	1,671	1,556
219	Peruvangur Cl. II (P)	...	P. R. Pw. Cs.	1·63	276	276	1,233	593	640
220	Neelamangalam Cl. II (P)	...	P. M. L. R. Pw. Ea. E. Cs.	2·04	382	468	1,935	945	990
221	Thenkeeranur Cl. II (P)	...	P. M. L. R. Pw. Ea. Cs. B.	2·25	585	626	2,770	1,348	1,422
222	Niraimathi Cl. II (P)	...	P. M. L. R. Pw.	1·63	194	232	1,022	529	493
223	Veerasholapuram Cl. II (P)	...	P. L. R. Pw. Cs.	4·81	560	612	2,721	1,315	1,406
224	Pridivimangalam Cl. II (P)	...	P. R. Pw. Ea. Cs.	4·52	379	461	2,049	1,037	1,012
225	Vadathorasalur Cl. II (P)	...	P. R. Pw. Ea.	4·25	374	374	1,892	967	925
226	Kunniyur Cl. II (P)	...	P. R. Pw. Cs.	4·75	396	407	1,821	919	902
227	Thimmalai Cl. II (P)	...	P. R. Pw.	4·96	407	429	1,982	995	987
228	Chinnamambattu Cl. II (P)	...	P. M. D. R. Pw.	0·84	218	218	1,005	489	516
229	Thiagadurgam Cl. II (P)	...	P. H. L. D. Mp. R. S. Pw. Tk. Ei. Ea. E. Cs. B.	6·34	1,458	1,549	7,023	3,500	3,523
230	Vilakkur Cl. II (P)	...	P. R. Pw.	1·40	223	223	1,114	578	536
231	Thiyagai Cl. II (P)	...	P. R. Pw.	2·98	306	306	1,409	727	682
232	Sithalur Cl. II (P)	...	P. R. Pw. Cs.	5·01	602	628	2,794	1,371	1,423
233	Madam (N.P.)	...	P. R. Pw. Cs.	0·75	110	129	610	303	307
234	Mudiyanur Cl. II (P)	...	P. H. Mcw. R. Pw. Cs.	4·18	616	657	2,796	1,421	1,375
235	Malaikottalam Cl. II (P)	...	P. L. R. Pw. Cs.	3·87	483	483	1,965	966	999
236	Vilambar Cl. II (P)	...	P. L. R. Pw. Cs.	1·99	548	612	2,711	1,322	1,389
237	Thachur Cl. II (P)	...	P. L. R. Pw. Cs.	1·86	159	159	677	345	332
238	Porpadakurichi Cl. II (P)	...	P. R. Pw. Ea. Cs.	3·12	220	264	1,340	704	636
239	Indali Cl. II (P)	...	...	2·02	171	183	877	441	436
240	Olagankathan Cl. II (P)	...	...	3·17	447	447	2,157	1,021	1,136
241	Bangaram Cl. II (P)	...	P. R. Pw. Cs.	2·09	132	166	777	394	383
242	Thottiam Cl. II (P)	...	P. R. Pw. E. Cs.	2·32	419	420	1,916	962	954
243	Namasivayapuram	...	P. R. Pw. Cs.	1·84	356	356	1,624	830	794
244	Thensettiyandal	...	P. R. Pw. E. Cs.	2·59	208	208	1,038	494	544
245	Paithanthurai	...	P. R. Pw. Cs.	3·03	424	437	2,012	985	1,027
246	Thagarai Cl. II (P)	...	P. M. L. R. Pw. Cs.	1·29	220	220	1,004	503	501
247	Kallanatham Cl. II (P)	...	P. M. L. R. Pw. Cs.	1·64	284	284	1,405	738	667
248	Thimmapuram Cl. II (P)	...	L. R. Pw. Cs.	1·00	204	204	884	434	450
249	Pandiankuppam Cl. II (P)	...	P. L.R. Pw. Cs.	2·39	326	347	1,737	890	847
250	Vettiperumalagaram	...	P. M. L. R. Pw. Cs.	4·22	337	343	1,690	848	842
251	Kaniyamur	...	P. L. R. Pw. Cs.	2·51	481	481	2,287	1,149	1,138
252	Melur	...	P. Mcw. R. Pw.	2·38	448	448	1,710	825	885
253	Eravar	...	P. R. Pw. Tk. Cs.	1·36	144	160	679	342	337

DIRECTORY

TALUK—(contd.)

Scheduled Castes		Scheduled Tribes		Literate and Educated Persons		Total Workers (A-I to A-IX)		A–I		A–II	
M	F	M	F	M	F	M	F	M	F	M	F
9	10	11	12	13	14	15	16	17	18	19	20
504	496	...	...	554	144	989	591	655	220	132	115
341	329	...	...	190	42	383	236	202	94	120	92
360	397	...	...	353	88	638	602	405	329	161	254
702	712	...	...	489	151	916	761	420	164	370	550
288	262	...	...	227	32	328	290	248	220	65	64
416	464	...	...	499	84	873	396	639	220	171	155
337	347	...	...	268	35	713	419	567	359	50	36
349	345	...	...	306	85	535	365	355	177	91	155
258	258	...	...	280	65	585	241	356	59	176	160
302	300	4	...	345	137	670	266	478	77	135	180
82	94	...	...	124	20	341	103	310	55	8	...
845	883	...	...	1,805	826	2,081	782	797	293	266	130
280	253	...	...	146	16	352	213	239	80	103	129
356	342	...	...	185	50	500	28	372	20	23	3
352	369	...	...	482	74	918	829	736	510	89	270
246	238	...	...	113	34	192	144	86	42	97	101
695	652	...	...	522	115	927	713	511	318	265	351
323	296	...	...	339	37	677	591	533	479	88	101
449	461	...	...	454	168	882	598	650	289	125	290
98	90	...	...	115	22	212	75	157	35	18	...
304	263	...	...	203	29	404	32	269	11	110	2
245	258	...	...	105	43	271	166	171	77	13	4
328	380	...	...	395	244	689	429	360	191	260	207
101	101	...	...	144	54	265	253	212	196	28	38
...	...	...	...	320	63	560	256	329	74	182	162
381	352	...	...	280	37	587	529	393	319	139	168
133	166	...	...	178	30	349	201	223	17	113	180
314	352	...	...	350	93	647	173	474	125	86	35
139	139	...	...	132	9	362	48	226	13	30	7
2	3	...	...	181	20	503	355	387	240	76	68
78	91	...	...	177	72	290	82	215	63	19	2
260	251	...	...	343	109	566	253	392	103	88	92
...	...	...	...	289	110	561	482	466	378	67	92
379	390	...	...	359	91	756	445	426	100	135	130
231	240	...	...	341	75	612	605	383	363	148	197
227	233	...	...	129	36	239	117	151	4	78	106

VILLAGE

KALLAKURICHI

Location Code Number	Name of Village/Panchayat		A-III M	A-III F	A-IV M	A-IV F	A-V M	A-V F	A-VI M	A-VI F
1	2		21	22	23	24	25	26	27	28
218	Siruvangur Cl. II (P)	...	50	12	24	31	1	...	1	...
219	Peruvangur Cl. II (P)	...	22	3	4	2	3	...	...	...
220	Neelamangalam Cl. II (P)	...	11	...	17	3	1	...	8	...
221	Thenkeeranur Cl. II (P)	...	9	4	17	13	11	3	1	...
222	Niraimathi Cl. II (P)	...	...	...	6	...	...	...	...	...
223	Veerasholapuram Cl. II (P)	...	2	...	18	1	...	...	...	...
224	Pridivimangalam Cl. II (P)	...	26	...	9	7	...	...	4	...
225	Vadathorasalur Cl. II (P)	...	36	7	8	3	1	...	6	6
226	Kunniyur Cl. II (P)	...	7	4	19	4	...	...	...	...
227	Thimmalai Cl. II (P)	...	19	...	10	5	...	...	1	...
228	Chinnamambattu Cl. II (P)	...	4	...	7	...	2	...	...	...
229	Thiagadurgam Cl. II (P)	...	32	1	125	79	61	3	44	...
230	Vilakkur Cl. II (P)	...	...	...	3	1	...	...	...	...
231	Thiyagai Cl. II (P)	...	5	...	4	...	1	...	2	...
232	Sithalur Cl. II (P)	...	44	33	17	10	...	2	4	...
233	Madam (N.P.)	...	...	...	...	...	...	...	...	...
234	Mudiyanur Cl. II (P)	...	69	12	20	3	2	...	12	...
235	Malaikottalam Cl. II (P)	...	25	5	4	...	9	...	1	...
236	Vilambar Cl. II (P)	...	5	...	53	10	...	...	16	...
237	Thachur Cl. II (P)	...	7	...	5	...	...	...	...	...
238	Porpadakurichi Cl. II (P)	...	...	...	14	...	...	...	...	...
239	Indali Cl. II (P)	...	8	...	14	...	1	...	17	9
240	Olagankathan Cl. II (P)	...	37	14	10	...	2	...	1	...
241	Bangaram Cl. II (P)	...	9	6	4	1	1	1	1	...
242	Thottiam Cl. II (P)	...	3	...	11	1	...	...	10	3
243	Namasivayapuram	...	...	...	5	...	...	...	...	...
244	Thensettiyandal	...	...	...	4	...	2	...	...	...
245	Paithanthurai	...	9	...	30	2	1	...	2	...
246	Thagarai Cl. II (P)	...	11	...	18	...	2	...	...	...
247	Kallanatham Cl. II (P)	...	7	5	5	3	...	...	...	...
248	Thimmapuram Cl. II (P)	...	9	...	21	1	...	...	...	...
249	Pandiankuppam Cl. II (P)	...	14	2	20	4	...	...	3	2
250	Vettiperumalagaram	...	1	...	9	2	...	...	3	3
251	Kaniyamur	...	36	17	35	18	1	...	10	1
252	Melur	...	2	...	42	23	...	...	4	2
253	Eravar	...	...	...	3	...	...	...	...	...

DIRECTORY

TALUK—(contd.)

A-VII		A-VIII		A-IX		B-X Non-workers		Name of the Panchayat in which it is now included with the date of inclusion with other components if any
M	F	M	F	M	F	M	F	
29	30	31	32	33	34	35	36	37
8	7	1	...	117	206	682	965	...
2	28	...	...	30	17	210	404	...
3	1	...	...	32	15	307	388	...
23	14	3	...	62	13	432	661	...
...	...	1	...	8	6	201	203	...
10	1	...	...	33	19	442	1,010	...
4	3	...	...	53	14	324	593	...
6	2	1	...	31	15	432	560	...
4	5	2	...	21	9	334	661	...
5	...	2	...	20	4	325	721	...
1	...	...	...	9	48	143	413	...
354	25	45	...	357	251	1,490	2,741	...
2	1	...	...	5	2	226	323	...
7	1	...	...	86	4	227	654	...
4	1	2	...	22	3	453	594	...
2	...	...	...	7	1	111	163	...
14	15	1	...	33	14	494	662	...
4	4	1	...	12	2	289	408	...
7	1	2	...	24	8	440	791	...
...	...	...	...	25	40	133	257	..
3	1	...	...	8	18	300	604	...
3	4	...	...	44	72	170	270	...
6	2	2	...	11	15	332	707	...
1	3	...	...	9	8	129	130	...
10	7	1	...	14	9	402	698	...
6	1	...	...	44	41	243	265	...
2	...	1	...	4	4	145	343	...
10	2	...	...	35	9	338	854	...
5	1	...	...	70	27	141	453	...
4	1	...	...	24	38	235	312	...
3	2	1	...	22	14	144	368	...
5	1	1	...	43	49	324	594	...
5	3	...	...	10	4	287	360	...
6	...	...	...	107	179	393	693	...
7	7	5	...	21	13	213	280	...
3	...	...	...	4	7	103	220	... ...

VILLAGE

KALLAKURICHI

Location Code Number	Name of Village/Panchayat			Area in Sq. Miles	Occupied Residential Houses: No. of Houses	Occupied Residential Houses: No. of Households	Total No. of Persons Enumerated: Total	Males	Females
1	2			3	4	5	6	7	8
254	Thethorasalur Cl. II (P)	...	P. R. Pw. Cs.	1·38	354	371	1,809	904	905
255	Vanavaratti Cl. II (P)	...	P. R. Pw.	1·99	253	253	1,029	539	490
256	Sathanur Cl. II (P)	...	P. R. Pw. Cs.	1·45	205	213	823	385	438
257	Kanangur Cl. II (P)	...	P. R. Pw. Cs.	2·18	266	266	1,122	528	594
258	Viruhavur Cl. II (P)	...	P. R. Pw. Tk. Cs.	1 03	545	545	2,194	1,134	1,060
259	Porasakuriehi	...	P. R. Pw. Cs.	3·58	273	296	1,463	747	716
260	Nagalur	...	H. R. S. Pw. Tk.	3·33	253	289	1,476	719	757
261	Kandachimangalam	...	P. R. Pw.	1·06	212	247	1,223	602	621
262	Vengavadi	...	P. R. Pw. Cs.	2·22	249	249	1,196	602	594
263	Kudianallur	...	P. R. Pw.	2·92	263	376	1,615	812	803
264	Sirunagalur	...	P. R. Pw.	1·08	198	246	1,024	495	529
265	Ninnaiyur Cl. II (P)	...	P. R. Pw.	1·31	173	253	1,133	544	589
266	Kottayur	...	P. R. Pw. Cs.	1·72	157	221	1,007	498	509
267	Sithathur	...	P. R. Pw. Cs.	1·93	123	162	695	359	336
268	Gurupeedapuram	...	P. R. Pw. Cs.	2·14	236	236	1,086	534	552
269	Koondalur (N.P.)	...	M. R. Pw. Cs.	2·01	152	152	559	280	279
270	Kachakudi (N.P.)	...	P. R. Pw.	1·08	165	165	674	326	348
271	Eranji Cl. II (P)	...	P. R. Pw.	2·23	215	238	1,080	520	560
272	Koothakudi Cl. II (P)	...	H. Mcw. Rly. R. S. Pw. Tk. Cs.	3·86	466	484	2,218	1,065	1,153
273	Odayanachi	...	P. Mcw. R. Pw. Tk. Cs.	2·56	207	291	1,248	593	655
274	Kongarayapalayam Cl. II (P)	...	P. Mcw. Pw. Tk. Cs.	5·54	761	835	3,724	1,877	1,847
275	Varanjaram Cl. II (P)	...	P. R. Pw.	1·14	188	213	950	467	483
276	Velakurichi Cl. II (P)	...	P. R. Pw. Tk. Cs.	1·52	318	318	1,506	727	779
277	Iyyanur Cl. II (P)	...	R. Pw.	2·27	243	257	1,127	576	551
278	Asakalathur Cl. II (P)	...	M. Rly. R. Pw. Cs.	2·00	514	514	2,217	1,089	1,128
279	S. Ogaiyur Cl. II (P)	...	P. R. Pw. Cs.	4·22	377	377	1,891	965	926
280	Sirumangalam Cl. II (P)	...	P. M. Mp.R. Pw. Cs.	1·01	421	469	2,088	1,069	1,019
281	Pukkiravari Cl. II (P)	...	P. Mp. R. Pw. Cs.	1·01	538	564	2,721	1,325	1,396
282	Siruvathur Cl. II (P)	...	P. M. L. R. Pw. Cs.	3·93	619	625	2,648	1,259	1,389
283	Pethanur Cl. II (P)	...	P. L. Mp. R. Pw. Cs.	1·25	216	236	1,071	517	554
284	Isandai Cl. II (P)	...	P. L. Mcw. Mp. R. Pw.Cs.	1·99	187	213	1,035	507	528
285	Thottapadi Cl. II (P)	...	P. M. L. R. Pw. Cs.	4·05	219	221	1,060	548	512
287	Ammayagaram Cl. II (P)	...	P. M. L. R. Pw. Ei. E.Vh. Cs.	1·45	481	512	2,261	1,073	1,188
288	Elavadi Cl. II (P)	...	P. M. L. Rly. R. Pw. Ea. E. Cs.	2·38	296	296	1,337	632	705
289	Melnariappanur Cl. II (P)	...	P. M. L. R. Pw. Cs.	3·09	584	595	2,719	1,373	1,346

DIRECTORY

TALUK—(contd.)

Scheduled Castes		Scheduled Tribes		Literate and Educated Persons		Total Workers (A-I to A-IX)		A–I		A–II	
M	F	M	F	M	F	M	F	M	F	M	F
9	10	11	12	13	14	15	16	17	18	19	20
382	352	...	...	169	52	649	598	534	492	70	69
135	99	...	...	119	10	405	348	359	301	43	47
180	202	...	...	119	41	284	192	213	112	60	69
234	290	...	...	178	63	375	319	283	219	65	89
351	311	...	...	355	48	714	356	493	73	107	218
293	287	...	...	271	61	487	382	233	102	206	270
305	321	...	...	305	83	448	288	333	216	44	25
153	160	...	...	330	81	401	264	258	142	22	1
285	268	...	...	173	12	376	162	248	108	78	43
380	366	...	...	281	92	555	238	435	172	26	31
195	220	...	...	189	52	351	164	210	23	25	12
217	240	...	...	177	27	374	87	271	15	85	28
235	242	...	...	164	34	334	142	272	99	18	43
126	142	...	...	119	24	230	43	141	1	66	40
221	231	...	...	234	40	370	160	349	144	1	4
99	99	...	...	101	21	187	138	183	134	4	4
134	152	...	...	141	33	249	274	227	255	20	19
262	295	13	13	258	74	359	206	214	45	23	43
512	533	...	...	503	193	664	584	467	423	97	121
162	168	...	...	195	47	408	187	286	29	46	60
571	533	...	...	480	95	1,251	541	885	339	172	84
119	143	...	...	217	54	270	103	188	48	27	24
202	232	...	...	279	34	492	134	147	6	94	5
176	178	...	...	229	43	367	132	238	31	43	16
277	286	3	3	491	101	725	645	567	514	77	101
306	282	...	...	284	51	633	413	490	331	94	80
319	332	...	...	359	80	738	702	644	591	65	100
326	348	...	...	414	56	892	522	718	409	69	51
321	339	...	...	470	155	828	738	569	457	181	248
177	196	...	...	184	94	346	221	159	13	91	96
239	234	...	...	192	61	356	334	253	144	88	180
117	98	...	...	193	47	387	305	321	191	52	112
472	528	...	...	426	98	739	729	421	216	228	477
151	126	—	—	199	45	428	356	344	258	32	34
197	208	—	—	466	64	920	833	607	382	226	416

Location Code Number	Name of Village/Panchayat	A–III M	A–III F	A–IV M	A–IV F	A–V M	A–V F	A–VI M	A–VI F
1	2	21	22	23	24	25	26	27	28
254	Thethorasalur Cl. II (P)	6	...	3	1	...	...	3	2
255	Vanavaratti Cl. II (P)	...	...	3	...	...	...	...	...
256	Sathanur Cl. II (P)	...	...	3	6	...	...	...	...
257	Kanangur Cl. II (P)	1	1	8	...	...	...	6	3
258	Viruhavur Cl. II (P)	...	...	68	58	...	...	17	...
259	Porasakurichi	4	1	24	...	2	...	1	...
260	Nagalur	3	...	7	3	2	...	...	...
261	Kandachimangalam	4	1	43	16	...	...	4	2
262	Vengavadi	14	8	4	...	3	...	2	...
263	Kudianallur	25	...	12	1	5	...	...	...
264	Sirunagalur	28	6	1	1	1	...	10	5
265	Ninnaiyur Cl. II (P)	2	...	6	1	2	...	...	...
266	Kottayur	7	...	24	...	4	...	...	...
267	Sithathur	...	...	13	...	...	...	...	...
268	Gurupeedapuram	...	...	8	4	...	...	...	...
269	Koondalur (N.P.)	...	...	...	...	...	...	...	...
270	Kachakudi (N.P.)	...	...	1	...	1	...	...	...
271	Eranji Cl. II (P)	9	2	11	1	...	...	7	...
272	Koothakudi Cl. II (P)	12	...	29	11	...	1	4	...
273	Odayanachi	23	7	8	9	...	...	...	...
274	Kongarayapalayam Cl. II (P)	44	18	31	11	4	1	5	...
275	Varanjaram Cl. II (P)	2	...	11	1	...	...	...	...
276	Velakurichi Cl. II (P)	...	...	204	115	...	...	4	3
277	Iyyanur Cl. II (P)	6	2	15	...	1	...	10	...
278	Asakalathur Cl. II (P)	1	...	27	17	1	...	1	...
279	S. Ogaiyur Cl. II (P)	4	...	13	...	...	...	5	1
280	Sirumangalam Cl. II (P)	4	1	5	...	...	...	6	...
281	Pukkiravari Cl. II (P)	8	...	34	52	...	...	17	...
282	Siruvathur Cl. II (P)	1	...	23	6	...	...	20	4
283	Pethanur Cl. II (P)	13	1	11	4	...	...	...	...
284	Isandai Cl. II (P)	...	...	9	8	...	...	...	...
285	Thottapadi Cl. II (P)	...	...	2	...	3	...	...	...
287	Ammayagaram Cl. II (P)	1	1	32	7	...	...	4	3
288	Elavadi Cl. II (P)	1	2	1	3	...	...	1	...
289	Melnariappanur Cl. II (P)	4	...	15	13	...	...	28	13

DIRECTORY

TALUK—(contd.)

A-VII M	A-VII F	A-VIII M	A-VIII F	A-IX M	A-IX F	B-X Non-workers M	B-X Non-workers F	Name of the Panchayat in which it is now included with the date of inclusion with other components if any
29	30	31	32	33	34	35	36	37
5	3	...	...	28	31	255	307	...
...	...	...	...	...	...	134	142	...
1	2	...	...	7	3	101	246	...
2	3	...	...	10	4	153	275	...
2	...	1	...	26	7	420	704	...
5	4	...	...	12	5	260	334	...
6	3	1	...	52	41	271	469	...
8	3	...	...	62	99	201	357	...
6	...	...	...	21	3	226	432	...
8	6	...	...	44	28	257	565	...
5	1	...	...	71	116	144	365	...
...	2	...	...	8	41	170	502	...
...	...	...	...	9	...	164	367	...
2	1	...	...	8	1	129	293	...
1	...	...	...	11	8	164	392	...
...	...	...	...	...	...	93	141	Koondalur (P) 30-6-59
...	...	...	...	...	...	77	74	Kachakodi (P) 15-9-59
...	...	4	...	91	115	161	354	...
13	8	4	...	38	20	401	569	...
2	2	1	...	42	80	185	468	...
20	11	2	...	88	77	626	1,306	...
4	1	2	...	36	29	197	380	...
4	...	...	...	39	5	235	645	...
1	2	4	...	49	81	209	419	Iyyanur (P) 31-8-59
18	2	2	...	31	11	364	483	...
5	...	1	...	21	1	332	513	...
...	3	...	...	14	7	331	317	...
12	2	5	...	29	8	433	874	...
9	7	3	...	22	16	431	651	...
...	4	...	...	72	103	171	333	...
1	...	—	—	5	2	151	194	...
1	1	...	...	8	1	161	207	...
10	6	2	...	41	19	334	459	...
6	6	—	—	43	53	204	349	...
9	3	2	—	29	6	453	513	...

Location Code Number	Name of Village/Panchayat			Area in Sq. Miles	Occupied Residential Houses		Total No. of Persons Enumerated		
					No. of Houses	No. of Households	Total	Males	Females
1	2			3	4	5	6	7	8
290	Royappanur Cl. II (P)	...	P. M. L. R. Pw. Cs.	4·35	356	371	1,632	806	826
291	Vasudevanur Cl. II (P)	...	P. L. Rly. R. Pw. Ea. E. Vh. Cs.	3·89	372	372	1,679	841	838
292	Dagantheerthapuram (N.P.)	...	P. M. L. R. Pw. Cs.	1·98	371	397	1,781	885	896
293	Dagathiripuram (N.P.)	...	M. L. R.	0·63	23	23	163	87	76
294	Pethasamudram (N.P.)	...	P. M. L. R. Pw. Cs.	2·24	136	158	812	375	437
295	Nainarapalayam (N.P.)	...	P. M. L. D. Mp. Mcw. R. Pw. Riv. Cs.	4·13	502	527	2,178	1,100	1,078
296	Ammakolathur (N.P.)	...	P. L. R. Pw. Cs.	1·78	198	198	882	432	450
297	Olagianallur (N.P.)	...	P. M. L. Mcw. Pw. Cs.	1·72	247	276	1,285	622	663
298	Eriyur (N.P.)	...	P. M. L. Mcw. Pw. Riv. Cs.	4·34	262	279	1,207	617	590
299	Karunguli (N.P.)	...	P. M. L. R. Pw. Cs.	1·14	127	127	578	286	292
300	Sembakurichi (N.P.)	...	P. M. L. R. Pw. Cs.	1·57	303	345	1,621	802	819
301	Anumanandal (N.P.)	...	P. L. Mcw. R. Pw. Riv. Vh. Cs.	1·00	165	165	736	351	385
302	Kilkuppam (N.P.)	...	P. R. Pw. Riv. Cs.	1·31	139	144	620	319	301
303	Karundalakurichi	...	P. R. Pw. Cs.	2·16	168	189	939	451	488
304	V. Alambalam	...	P. L. R. Pw. Cs.	2·07	237	237	1,236	626	610
305	Kural	...	P. M. L. R. Pw. Cs.	3·25	202	219	1,125	551	574
306	Pakkambadi (N.P.)	...	P. M. L. R. Pw. Cs.	3·52	253	256	1,166	549	617
307	Koogaiyur (N.P.)	...	P. M. L. R. Pw. Riv. Cs.	4·52	388	388	1,876	927	949
308	V. Mamandur (N.P.)	...	P. M. L. R. Pw. Cs.	4·92	247	247	1,126	573	553
309	Elainarkuppam	...	P. R. Pw. Cs.	...	357	369	1,828	949	879
			Total ...	**503·62**	**73,179**	**77,703**	**359,681**	**179,938**	**179,743**

* Out of 307 rural villages 105 villages are unservey area for which area total is 214·50 sq. miles.

DIRECTORY

TALUK—(contd.)

Scheduled Castes		Scheduled Tribes		Literate and Educated Persons		Total Workers (A-I to A-IX)		A–I		A–II	
M	F	M	F	M	F	M	F	M	F	M	F
9	10	11	12	13	14	15	16	17	18	19	20
159	170	...	...	397	150	522	179	360	74	90	75
294	303	...	...	349	55	564	440	342	250	111	111
90	91	...	...	359	70	559	384	465	273	44	82
7	7	...	...	31	3	57	44	56	42	...	2
58	68	...	...	166	26	253	283	191	217	51	64
404	404	...	...	448	106	719	327	478	188	125	121
132	128	...	...	125	53	289	211	176	34	91	174
218	240	...	...	245	94	420	173	252	58	128	97
173	167	...	...	202	15	384	344	313	236	50	90
78	72	...	...	95	36	191	184	153	114	33	70
446	442	...	...	258	84	516	407	333	301	138	86
173	188	...	...	117	46	230	205	176	149	16	5
37	32	...	...	135	5	207	190	150	125	44	60
178	188	...	...	123	21	278	266	197	185	48	72
238	214	...	...	178	42	404	110	259	47	129	63
290	287	...	...	195	16	337	340	250	264	66	75
256	284	...	...	248	29	361	377	309	263	40	81
249	240	...	...	251	74	644	407	503	273	111	114
299	290	...	...	174	60	389	147	215	41	78	93
130	112	...	...	261	36	580	274	389	19	58	123
50,437	**50,736**	**326**	**194**	**60,014**	**16,993**	**116,988**	**70,680**	**79,228**	**38,066**	**20,897**	**23,119**

Location Code Number	Name of Village/Panchayat		A-III		A-IV		A-V		A-VI	
			M	F	M	F	M	F	M	F
1	2		21	22	23	24	25	26	27	28
290	Royappanur Cl. II (P)	...	9	...	5	...	3	...	...	-
291	Vasudevanur Cl. II (P)	...	-	2	25	2	3	...	7	4
292	Dagantheerthapuram (N.P.)	...	5	...	11	...	8	...	3	...
293	Dagathiripuram (N.P.)	...	...	...	.	...	...	...	...	...
294	Pethasamudram (N.P.)	...	...	...	2	...	...	...	2	...
295	Nainarapalayam (N.P.)	...	24	...	36	6	4	...	1	...
296	Ammakolathur (N.P.)	...	...	...	13	1	...	...	...	...
297	Olagianailur (N.P.)	...	6	9	8	4	...	...	14	...
298	Eriyur (N.P.)	...	...	...	4	2	...	...	...	...
299	Karunguli (N.P.)	...	...	....	2	...	...	...	...	...
300	Sembakurichi (N.P.)	...	20	3	7	2	...	...	2	
301	Anumanandal (N.P.)	...	15	2	2	...	...	...	1	...
302	Kilkuppam (N.P.)	...	1	...	4	4	...	...	1	...
303	Karundalakurichi	...	14	4	6	...	...	...	6	4
304	V. Alambalam	...	...	...	8	...	...	...	...	...
305	Kural	...	3	...	3	...	2	...	...	...
306	Pakkambadi (N.P.)	...	1	...	1	16	...	...	1	...
307	Koogaiyur (N.P.)	...	...	...	7	5	...	...	...	...
308	V. Mamandur (N.P.)	...	60	3	13	3	...	...	...	...
309	Elainarkuppam	...	37	6	12	1	...	...	...	...
	Total	...	**2,578**	**520**	**3,444**	**1,724**	**337**	**15**	**638**	**181**

DIRECTORY

TALUK—(contd.)

A-VII M	A-VII F	A-VIII M	A-VIII F	A-IX M	A-IX F	B-X Non-workers M	B-X Non-workers F	Name of the Panchayat in which it is now included with the date of inclusion with other components if any
29	30	31	32	33	34	35	36	37
11	1	2	...	42	29	284	647	...
4	3	...	...	70	68	277	398	...
5	1	...	1	18	27	326	512	...
...	...	...	...	1	...	30	32	Dagathiripuram (N.P.) merged with L.C. No. 294
1	2	...	...	6	...	122	154	Pethasamudram (N.P.) included in L.C. No. 293
18	1	1	...	32	11	381	751	...
...	2	1	...	8	...	143	239	...
4	2	2	...	6	3	202	490	...
3	2	...	...	14	14	233	246	...
...	...	...	...	3	...	95	108	...
7	6	...	...	9	8	286	412	...
1	1	...	...	19	48	121	180	Anumanandal (N.P.) included in L.C No. 302
2	...	...	...	3	1	112	111	Kilkuppam (N.P.) merged with L.C. No. 301
3	...	...	...	4	1	173	222	...
2	...	1	...	5	...	222	500	...
4	...	1	...	8	1	214	234	...
...	4	1	...	8	13	188	240	...
7	2	1	...	15	13	283	542	...
5	3	2	...	16	4	184	406	...
6	1	...	...	78	124	369	605	...
1,754	**654**	**229**	**2**	**7,883**	**6,399**	**62,950**	**109,063**	

TOWN

KALLAKURICHI

Location Code Number	Name of Town			Area in Sq. Miles	Occupied Residential Houses: No. of Houses	No. of Households	Total No. of Persons Enumerated: Total	Males	Females
1	2			3	4	5	6	7	8
216	Kallakurichi (P)		P. M. H. L. Hos. Mp. R. Pw. Ei. Ea. E. Vh. Cs. B.						
	Locality 1	E. B. 301 ...	...	...	91	95	416	191	225
		301-A ...	...	...	72	90	457	220	237
		302 ...	...	...	124	149	679	342	337
			Total ...	...	**287**	**334**	**1,552**	**753**	**799**
	Locality 2	E. B. 303 ...	...	...	152	152	714	379	335
		304 ...	...	...	66	68	303	160	143
		304-A ...	...	...	126	135	678	376	302
		304-B ...	...	...	147	155	738	355	383
			Total ...	...	**491**	**510**	**2,433**	**1,270**	**1,163**
	Locality 3	E. B. 305 ...	...	...	156	165	747	392	355
		306 ...	...	...	116	129	676	341	335
			Total ...	...	**272**	**294**	**1,423**	**733**	**690**
	Locality 4	E.B. 307 ...	...	...	74	89	399	201	198
		308 ...	...	...	70	78	349	165	184
			Total ...	...	**144**	**167**	**748**	**366**	**382**
	Locality 5	E.B. 309 ...	...	...	59	59	400	188	212
	6	310 ...	...	...	133	185	803	397	406
	7	311 ...	...	...	157	180	937	484	453
		312 ...	...	...	86	86	371	183	188
		312-A ...	...	...	99	164	787	429	358
		313 ...	...	...	95	110	473	228	245
		313-A ...	...	...	91	96	456	235	221
			Total ...	...	**528**	**636**	**3,024**	**1,559**	**1,465**
	Locality 8	E. B. 314 ...	...	...	112	135	560	279	281
		315 ...	...	...	108	158	601	307	294
			Total ...	...	**220**	**293**	**1,161**	**586**	**575**
	Locality 9	E.B. 316 ...	...	...	105	106	511	255	256
		317-A ...	...	...	67	70	397	178	219
		317-B ...	...	...	18	18	101	56	45
		318 ...	...	...	71	71	370	177	193
		319 ...	...	...	78	80	389	179	210
			Total ...	...	**320**	**345**	**1,768**	**845**	**923**
			Town Total ...	**6·12**	**2,474**	**2,823**	**13,312**	**6,697**	**6,615**

DIRECTORY

TALUK—(contd.)

Scheduled Castes		Scheduled Tribes		Literate and Educated Persons		Total Workers (A-I to A-IX)		A–I		A–II	
M	F	M	F	M	F	M	F	M	F	M	F
9	10	11	12	13	14	15	16	17	18	19	20
165	199	...	...	71	41	96	80	...	...	2	...
117	194	...	...	92	30	135	119	...	...	5	1
322	313	...	...	106	25	170	39	19	...	32	3
604	**706**	...	...	**269**	**96**	**401**	**238**	**19**	...	**39**	**4**
11	4	...	...	239	103	196	26	13	2	7	2
...	...	...	...	94	45	88	13	4	...	...	...
...	...	...	...	271	178	177	3	5	...	...	...
27	33	...	...	231	159	184	20	9	1	2	...
38	**37**	...	...	**835**	**485**	**645**	**62**	**31**	**3**	**9**	**2**
...	...	...	...	236	134	228	62	9	2	7	...
...	...	...	...	208	106	179	57	26	3	6	16
...	...	...	...	**444**	**240**	**407**	**119**	**35**	**5**	**13**	**16**
...	...	...	...	142	91	87	11	2	...	7	2
...	...	...	...	111	59	94	30	4	1	3	3
...	...	...	...	**253**	**150**	**181**	**41**	**6**	**1**	**10**	**5**
...	...	...	...	158	131	88	16	3	...	1	...
...	...	...	...	270	134	221	33	16	1	8	4
5	2	...	...	254	106	289	51	27	1	24	25
...	...	...	...	126	65	89	20	4	...	23	2
64	12	...	...	161	34	257	161	122	115	26	21
...	...	...	...	116	46	139	63	16	3	2	...
...	...	8	12	97	32	118	4	41	...	6	...
69	**14**	**8**	**12**	**754**	**283**	**892**	**299**	**210**	**119**	**81**	**48**
...	...	...	...	191	119	138	21	6	1	8	2
...	...	...	...	238	124	154	17	5	...	2	1
...	...	...	...	**429**	**243**	**292**	**38**	**11**	**1**	**10**	**3**
198	212	...	...	63	15	151	117	18	3	14	...
56	45	...	...	107	52	99	49	67	1	5	44
...	...	...	...	4	...	44	32	...	...	10	...
...	...	...	...	73	37	102	43	86	3	8	38
...	...	...	...	100	34	98	71	58	3	25	60
254	**257**	...	...	**347**	**138**	**494**	**312**	**229**	**10**	**62**	**142**
965	**1,014**	**8**	**12**	**3,759**	**1,900**	**3,621**	**1,158**	**560**	**140**	**233**	**224**

TOWN

KALLAKURICHI

Location Code Number	Name of Town			A-III M	A-III F	A-IV M	A-IV F	A-V M	A-V F
1	2			21	22	23	24	25	26
216	Kallakurichi (P)—(concld.)		...						
	Locality 1	E. B. 301	...	4	2	2	1	5	...
		301-A	...	6	...	...	...	8	...
		302	...	5	...	...	2	...	...
		Total		**15**	**2**	**2**	**3**	**13**	...
	Locality 2	E. B. 303	...	12	1	5	2	20	3
		304	...	...	...	7	2	17	...
		304-A	...	...	...	...	...	16	...
		304-B	...	2	1	...	...	26	5
		Total		**14**	**2**	**12**	**4**	**79**	**8**
	Locality 3	E. B. 305	...	2	...	9	1	21	2
		306	...	5	5	4	10	31	2
		Total		**7**	**5**	**13**	**11**	**52**	**4**
	Locality 4	E. B. 307	...	2	1	2	4	10	1
		308	...	5	...	9	...	17	5
		Total		**7**	**1**	**11**	**4**	**27**	**6**
	Locality 5	E. B. 309	...	...	...	...	7	7	5
	6	310	...	5	...	...	...	26	...
	7	311	...	1	...	3	7	42	2
		312	...	3	1	...	2	8	1
		312-A	...	5	...	...	...	26	...
		313	...	1	...	...	...	18	5
		313-A	...	13	...	...	...	3	...
		Total		**23**	**1**	**3**	**9**	**97**	**8**
	Locality 8	E. B. 314	...	...	...	3	4	20	...
		315	...	...	1	2	...	24	3
		Total		...	...	**5**	**4**	**44**	**3**
	Locality 9	E. B. 316	...	7	3	3	...	6	...
		317-A	...	...	...	13	2	...	...
		317-B	...	6	1	...	...	...	...
		318	...	...	...	...	...	2	...
		319	...	2	...	...	...	3	...
		Total		**15**	**4**	**16**	**2**	**11**	...
		Town Total		**86**	**16**	**62**	**44**	**356**	**34**

DIRECTORY

TALUK—(contd.)

A-VI		A-VII		A-VIII		A-IX		B-X Non-workers	
M	F	M	F	M	F	M	F	M	F
27	28	29	30	31	32	33	34	35	36
1	...	1	...	2	...	79	77	95	145
2	...	2	2	3	...	109	116	85	118
1	...	1	...	...	...	112	34	172	298
4	...	**4**	**2**	**5**	...	**300**	**227**	**352**	**561**
6	1	23	6	15	...	95	9	183	309
1	...	21	3	14	...	24	8	72	130
5	...	46	...	12	1	93	2	199	299
13	...	33	3	18	...	81	10	171	363
25	**1**	**123**	**12**	**59**	**1**	**293**	**29**	**625**	**1,101**
4	...	51	12	17	...	108	45	164	293
6	...	35	11	21	...	45	10	162	278
10	...	**86**	**23**	**38**	...	**153**	**55**	**326**	**571**
3	...	33	1	5	...	23	2	114	187
8	...	8	2	11	...	29	19	71	154
11	...	**41**	**3**	**16**	...	**52**	**21**	**185**	**341**
...	...	56	...	...	...	21	4	100	196
3	...	44	5	20	...	99	23	176	373
7	1	80	4	32	...	73	11	195	402
5	...	11	...	3	...	32	14	94	168
10	1	25	2	4	...	39	22	172	197
15	2	12	6	4	...	71	47	89	182
8	...	9	3	2	...	36	1	117	217
45	**4**	**137**	**15**	**45**	...	**251**	**95**	**667**	**1,166**
4	...	36	1	6	...	55	13	141	260
7	...	48	7	12	...	54	5	153	277
11	...	**84**	**8**	**18**	...	**109**	**18**	**294**	**537**
1	...	8	...	2	...	92	111	104	139
3	2	7	...	...	...	4	...	79	170
...	...	...	...	...	...	28	31	12	13
2	1	1	1	2	...	1	...	75	150
...	...	6	1	...	...	4	7	81	139
6	**3**	**22**	**2**	**4**	...	**129**	**149**	**351**	**611**
115	**8**	**597**	**70**	**205**	**1**	**1,407**	**621**	**3,076**	**5,457**

TOWN

KALLAKURICHI

Location Code Number	Name of Town				Area in Sq. Miles	Occupied Residential Houses: No. of Houses	Occupied Residential Houses: No. of Households	Total No. of Persons Enumerated: Total	Males	Females
1	2				3	4	5	6	7	8
286	Chinnasalem (P)		...	P. M. H. T. L. D. Mcw. Mp. Rly. R. S. Pw. Ei. Ea. E. Vh. Cs. B.						
	Locality 1	E. B. 528	...	...	...	87	91	453	221	232
		528-A	...	...	...	89	99	559	287	272
				Total ...	...	**176**	**190**	**1,012**	**508**	**504**
	Locality 2	E. B. 529	...	...	...	121	151	621	318	303
	Locality 3	E. B. 530	...	...	...	192	192	730	373	357
	4	531-A	...	...	...	180	180	838	428	410
	5	532	...	...	...	46	54	232	108	124
		532-A	...	...	...	140	140	685	347	338
				Total ...	...	**186**	**194**	**917**	**455**	**462**
	Locality 6	E.B. 533	...	...	...	203	203	1,007	506	501
	7	534	...	...	...	116	116	663	380	283
		534-A	...	...	...	60	60	467	218	249
				Total ...	...	**176**	**176**	**1,130**	**598**	**532**
	Locality 8	E.B. 535	...	...	...	104	121	530	290	240
		535-A	...	...	...	162	175	691	361	330
				Total ...	...	**266**	**296**	**1,221**	**651**	**570**
	Locality 9	E. B. 536	...	...	...	98	119	520	254	266
		536-A	...	...	...	106	108	468	225	243
				Total ...	...	**204**	**227**	**988**	**479**	**509**
	Locality 10	E. B. 537	...	...	...	107	122	564	290	274
		537-A	...	...	...	79	91	381	190	191
				Total ...	...	**186**	**213**	**945**	**480**	**465**
	Locality 11	E. B. 538	...	...	...	168	196	908	465	443
	12	539	...	...	...	35	35	168	84	84
				Town Total ...	**7·78**	**2,093**	**2,253**	**10,485**	**5,345**	**5,140**

DIRECTORY

TALUK—(contd.)

Scheduled Castes		Scheduled Tribes		Literate and Educated Persons		Total Workers (A-I to A-IX)		A-I		A-II	
M	F	M	F	M	F	M	F	M	F	M	F
9	10	11	12	13	14	15	16	17	18	19	20
221	232	...	...	48	...	138	127	29	7	87	117
285	268	...	...	118	18	199	126	39	15	12	2
506	**500**	...	...	**166**	**18**	**337**	**253**	**68**	**22**	**99**	**119**
...	...	...	...	95	2	169	43	52	11	17	2
...	...	...	...	113	22	261	226	172	162	44	60
124	116	...	...	152	21	236	115	81	4	19	36
...	...	...	...	57	21	57	49	35	14	2	33
...	...	...	...	247	119	185	10	32	4	3	...
...	...	...	...	**304**	**140**	**242**	**59**	**67**	**18**	**5**	**33**
...	...	...	...	351	102	308	206	35	15	9	35
...	...	...	...	227	161	133	6	13	...	...	2
5	4	...	...	158	158	63	38	1	...	...	...
5	**4**	...	...	**385**	**319**	**196**	**44**	**14**	...	...	**2**
2	3	...	...	141	56	156	41	64	25	7	13
...	...	...	...	191	50	220	30	13	3	1	...
2	**3**	...	...	**332**	**106**	**376**	**71**	**77**	**28**	**8**	**13**
...	...	...	...	164	84	144	24	55	11	6	11
...	...	...	...	72	13	160	35	115	...	...	...
...	...	...	...	**236**	**97**	**304**	**59**	**170**	**11**	**6**	**11**
...	...	...	...	126	21	174	85	53	22	16	42
...	...	...	...	106	25	118	50	53	23	9	17
...	...	...	...	**232**	**46**	**292**	**135**	**106**	**45**	**25**	**59**
...	...	...	...	191	24	303	194	210	120	38	57
...	...	...	...	33	4	57	48	53	47	...	...
637	**623**	...	...	**2,590**	**901**	**3,081**	**1,453**	**1,105**	**483**	**270**	**427**

TOWN

KALLAKURICHI

Location Code Number	Name of Town			A–III M	A–III F	A–IV M	A–IV F	A–V M	A–V F
1	2			21	22	23	24	25	26
286	Chinnasalem (P)—(*concld.*)								
	Locality 1	E. B. 528	...	1	...	...	...	3	...
		528-A	...	16	...	...	...	5	1
			Total ...	**17**	...	...	...	**8**	**1**
	Locality 2	E. B. 529	...	27	1	20	4	9	1
	3	530	...	5	...	17	...	3	...
	4	531-A	...	21	...	79	33	6	35
	5	532	...	1	...	6	2	2	...
		532-A	...	...	...	10	...	12	...
			Total ...	**1**	...	**16**	**2**	**14**	...
	Locality 6	533	...	1	...	143	144	21	1
	7	534	...	1	...	3	1	18	...
		534-A	...	1	...	12	10	6	1
			Total ...	**2**	...	**15**	**11**	**24**	**1**
	Locality 8	E. B. 535	...	1	...	5	...	4	...
		535-A	...	3	...	9	5	35	...
			Total ...	**4**	...	**14**	**5**	**39**	...
	Locality 9	E. B. 536	...	...	...	20	1	8	...
		536-A	...	3	...	8	2	10	...
			Total ...	**3**	...	**28**	**3**	**18**	...
	Locality 10	E. B. 537	...	1	...	30	18	12	...
		537-A	...	...	...	23	7	6	...
			Total ...	**1**	...	**53**	**25**	**18**	...
	Locality 11	E. B. 538	...	1	...	...	...	11	...
	12	539	...	...	...	1	1	...	...
			Town Total ...	**83**	**1**	**386**	**228**	**171**	**39**

DIRECTORY

TALUK—(concld.)

A-VI		A-VII		A-VIII		A-IX		B-X Non-workers	
M	F	M	F	M	F	M	F	M	F
27	28	29	30	31	32	33	34	35	36
2	...	...	...	...	...	16	3	83	105
1	...	3	1	...	...	123	107	88	146
3	...	**3**	**1**	...	...	**139**	**110**	**171**	**251**
7	2	11	...	...	...	26	22	149	260
2	...	13	...	1	3	4	1	112	131
4	...	13	1	...	...	13	6	192	295
1	...	10	...	...	...	...	...	51	75
2	...	97	3	...	...	29	3	162	328
3	...	**107**	**3**	...	...	**29**	**3**	**213**	**403**
7	1	40	4	6	...	46	6	198	295
6	...	31	...	7	...	54	3	247	277
3	...	7	...	17	...	16	27	155	211
9	...	**38**	...	**24**	...	**70**	**30**	**402**	**488**
6	...	35	...	4	...	30	3	134	199
12	2	40	6	10	4	97	10	141	300
18	**2**	**75**	**6**	**14**	**4**	**127**	**13**	**275**	**499**
4	...	13	1	6	...	32	...	110	242
2	...	11	1	2	...	9	32	65	208
6	...	**24**	**2**	**8**	...	**41**	**32**	**175**	**450**
3	...	13	2	5	...	41	1	116	189
...	...	7	1	6	...	14	2	72	141
3	...	**20**	**3**	**11**	...	**55**	**3**	**188**	**330**
2	...	13	2	3	...	25	15	162	249
2	...	...	...	1	...	...	...	27	36
66	**5**	**357**	**22**	**68**	**7**	**575**	**241**	**2,264**	**3,687**

6. VRIDDHACHALAM TALUK

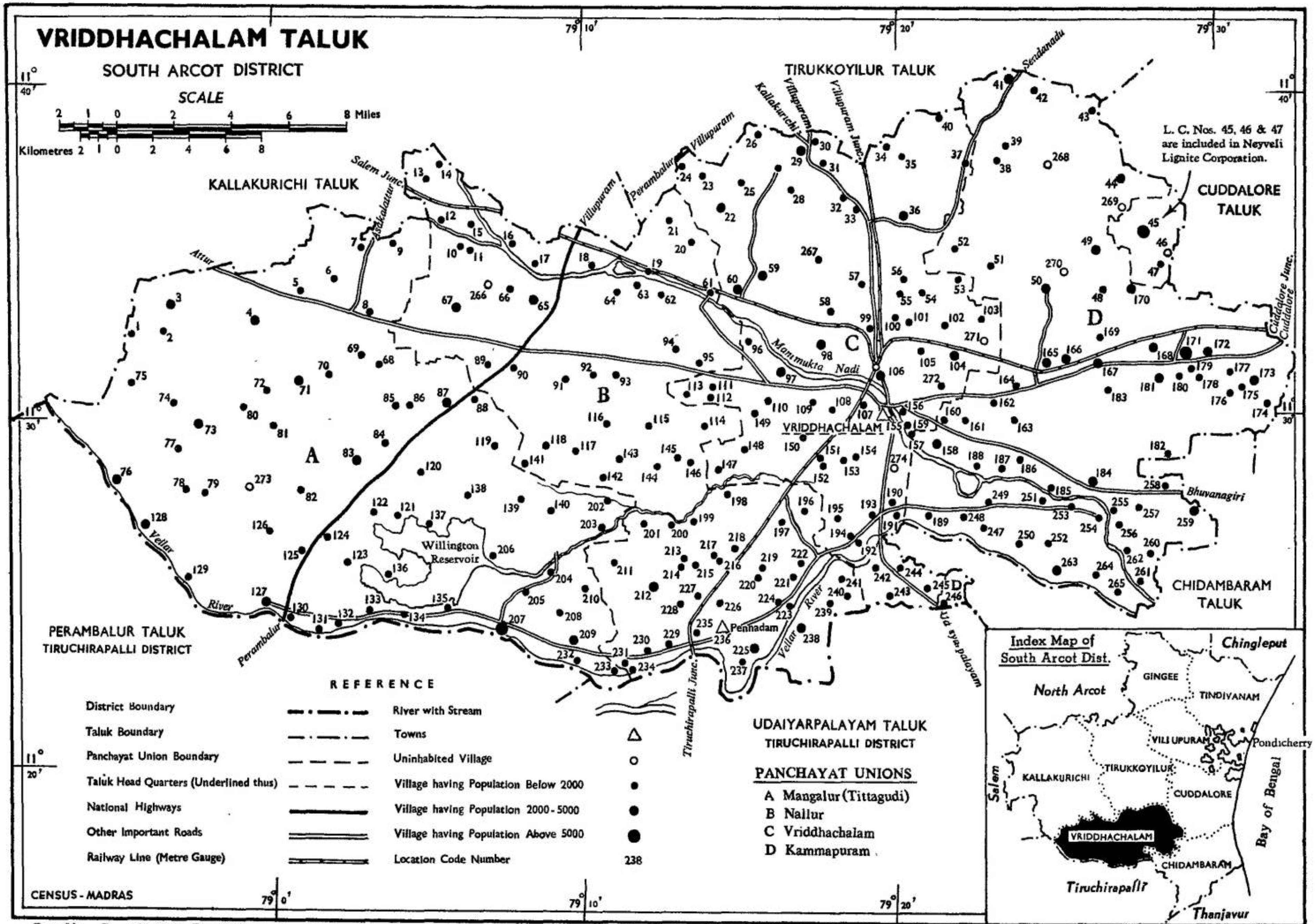

Reg. No. 7 '65 (Saka Era 1886) Copies - 1100

Reproduced from Indentor's Original

Helio, P. Z. P., C. S. O., Madras.

ALPHABETICAL LIST OF VILLAGES

6. VRIDDHACHALAM TALUK

Sl. No.	Name of village		Location Code Number	Sl. No.	Name of village		Location Code Number
1	Adamangalam (P)	...	211	39	Endal Ja. (P)	...	9
2	Adari-Kalathur (P)	...	8	40	Endal T. (P)	...	123
3	Adarnatham (P)	...	122	41	Eraiyur (P)	...	229
4	Adanur-Sottavanam Ko. (P)	...	188	42	Erappavur (V)	...	199
5	Adhiyur (V)	...	16	43	Erusalakuppam (V)	...	54
6	Agaram Mu. (P)	...	28	44	Gengaikondan (V)	...	171
7	Agaram A. (P)	...	142	45	Gopalapuram (P)	...	186
8	Agaram U. (V)	...	165	46	Gudalore (P)	...	230
9	Akkanur (P)	...	133	47	Irulakurichi (P)	...	39
10	Alachikudi (P)	...	154	48	Irulampattu (P)	...	225
11	Aladi (P)	...	37	49	Iruppu	...	44
12	Alambadi (V)	...	121	50	Ivadukudi (P)	...	18
13	Alandaraipattu (V)	...	195	51	Kachimailur-Vinayaganandal (P)		70
14	Alandarkollai (V)	...	47	52	Kachiperumanatham (P)	...	96
15	Ammeri (V)	...	170	53	Kachirayanatham (V)	...	53
16	Ammeri (V)	...	270	54	Kaliamedu (P)	...	117
17	Arangur (P)	...	131	55	Kallur (P)	...	84
18	Arasakuli (V)	...	164	56	Kaludur (P)	...	87
19	Arugeri (P)	...	213	57	Kammapuram (P)	...	184
20	Athanur U. (V)	...	258	58	Kanadukandan (V)	...	102
21	Avatti (V)	...	120	59	Kanakambadi (P)	...	137
22	Avinangudi-Neivasal (P)	...	233	60	Kandamanatham (P)	...	78
23	Aziznagar (V)	...	183	61	Kandiyankuppam (P)	...	105
24	Budamur (P)	...	159	62	Kanjirangulam (P)	...	68
25	Chinnakappankulam (P)	...	49	63	Karaiyur (P)	...	221
26	Chinnapandarankuppam (V)	...	101	64	Kargudal (V)	...	158
27	Chinnaparur (P)	...	60	65	Karmangudi (V)	...	189
28	Chinnavadavadi (V)	...	58	66	Karmangudi (R.F.)	...	274
29	Deevalur (V)	...	196	67	Karnatham (P)	...	27
30	Devangudi (V)	...	254	68	Karuveppilankurichi (V)	...	191
31	Dharmanallur (P)	...	259	69	Kattianallur	...	34
32	Edacheruvoi (V)	...	134	70	Kattumailur (V)	...	66
33	Edachithur (P)	...	22	71	Kattumailur (R.F.)	...	266
34	Edaiyur (V)	...	147	72	Kattuparur (V)	...	25
35	Elamangalam K. (V)	...	153	73	Kavanai (V)	...	55
36	Elangianur (P)	...	19	74	Kavanur (V)	...	263
37	Eluthur (P)	...	125	75	Keeramangalam (V)	...	264
38	Endaimedu (V)	...	157	76	Keeranur O. (V)	...	220

Sl. No.	Name of village		Location Code Number	Sl. No.	Name of village		Location Code Number
77	Keeranur C. (V)	...	247	118	Maligaimedu (V)	...	12
78	Kilacheruvoi (P)	...	135	119	Managathi (V)	...	176
79	Kiladanur (P)	...	138	120	Manakollai (P)	...	38
80	Kilakurichi (V)	...	11	121	Manalur (V)	...	107
81	Kil-Neimeli (V)	...		122	Manavalanallur (V)	...	108
82	Kilapalayur (V)	...	253	123	Mangalam Ko. (V)	...	109
83	Kilapathi (V)	...	177	124	Mangalam U. (V)	...	167
84	Kilimangalam (P)	...	239	125	Mangalampettai (P)	...	29
85	Kil-Orathur (Ayyanarpalayam)		7	126	Mangalur (P)	...	71
86	Kirambur (V)	...	113	127	Mangulam (P)	...	5
87	Kodangudi-Elumathur (P)	...	208	128	Mannambadi (V)	...	114
88	Kodikalam (P)	...	231	129	Marudathur (P)	...	200
89	Kodukkur (P)	...		130	Marungur (V)	...	250
90	Kodumanur (V)	...	252	131	Marur (P)	...	14
91	Kolapakkam U (V)	...	163	132	Mathur (P)	...	36
92	Kolapakkam A. (V)	...	17	133	Mavadanthal T. (V)	...	24
93	Kollathankurichi Pu. (V)	...	192	134	Mavadanthal Ko. (V)	...	161
94	Kollathankurichi Pe. (V)	...	227	135	Melakurichi (V)	...	10
95	Kolliruppu (V)	...	48	136	Melapanapattu (V)	...	179
96	Konur (V)	...	218	137	Mellapalayur (V)	...	249
97	Koonankurichi (V)	...	169	138	Mel-Nemili (V)	...	214
98	Korakkai (P)	...	136	139	Melpathi (V)	...	178
99	Kothanur Ma. (P)	...	80	140	Melur (P)	...	201
100	Kothanur Ko. (V)	...	93	141	Memathur (P)	...	61
101	Kothanur Pa. (P)	...	15	142	Mosattai (V)	...	241
102	Kothattai (P)	...	228	143	Mudanai (P)	...	50
103	Kottagam (V)	...	174	144	Mudapuli (V)	...	43
104	Kotteri (V)	...	51	145	Mukundanallur (P)	...	150
105	Kottumulai (V)	...	262	146	Mummudisolagan (V)	...	182
106	Kovilanur (V)	...	30	147	Murugangudi (P)	...	223
107	Kovilkuppam (V)	...	46	148	Nachiarpettai Ja. (V)	...	106
108	Kovilur (V)	...	146	149	Nadiapattu (V)	...	42
109	Kumarai (P)	...	140	150	Nagar (P)	...	64
110	Kumaramangalam (P)	...	187	151	Nallur (P)	...	63
111	Kuppanatham (P)	...	104	152	Nandimangalam (V)	...	216
112	Kuppanatham (R.F.)	...	272	153	Nangur (R.F.)	...	273
113	Kurukathancheri (V)	...	240	154	Naraiyur (P)	...	91
114	Lakkur (P)	...	82	155	Narasingamangalam (V)	...	198
115	Lakshmanapuram (P) (Korakkavadi)	...	76	156	Narayur (H)	...	3
116	Maduravalli (P)	...	144	157	Narimanam (P)	...	103
117	Malayanur (P)	...	72	158	Narimanam (R.F.)	...	271

Sl. No.	Name of village		Location Code Number
159	Navalur (P)	...	203
160	Neiveli (V)	...	180
161	Nemam (V)	...	190
162	Nidhinathan (P)	...	202
163	Niramani (P)	...	141
164	Orangur (P)	...	73
165	Padukalanatham (V)	...	112
166	Palayapatinam (V)	...	52
167	Pallipattu (V)	...	31
168	Palakollai (P)	...	41
169	Panayandur (P)	...	75
170	Paravalur (P)	...	97
171	Parur Mu. (P)	...	59
172	Parur Mu. (P)	...	267
173	Pasar (P)	...	85
174	Pattakurichi (P)	...	77
175	Pattur (P)	...	232
176	Pavalangudi Te. (V)	...	265
177	Pavalangudi Ko. (V)	...	35
178	Pelandurai (P)	...	238
179	Pennadam (P)	...	236
180	Peralayur (P)	...	193
181	Perambalur (P)	...	148
182	Periakurichi (V)	...	172
183	Perianesalur (P)	...	67
184	Periavadavadi (V)	...	57
185	Perumulai (P)	...	205
186	Perunduraiottimedu (P)	...	261
187	Peruvarappur (V)	...	260
188	Pinjanur (P)	...	20
189	Podaiyur Ma. (P)	...	83
190	Podaiyur Te. (P)	...	115
191	Poinapadi (P)	...	69
192	Ponneri Ko. (V)	...	160
193	Ponneri Pe. (V)	...	235
194	Poolambadi (V)	...	118
195	Poonthottam (V)	...	156
196	Poovanur Ko. (P)	...	33
197	Poovanur Pe. (V)	...	219
198	Pulikarambalur Mangur	...	79
199	Pulivalam (P)	...	206
200	Puliyur (V)	...	40
201	Pullur (P)	...	119
202	Putheri (P)	...	212
203	Puthiramangalam (P)	...	209
204	Puthur Ma. (P)	...	81
205	Puthur Ka. (V)	...	255
206	Rajendrapattinam (P) (Chinnathurkurichi)	...	245
207	Ramanathamperangiam (P)	...	130
208	Rettakurichi (P)	...	6
209	Rupanarayananallur (V)	...	32
210	Sakkaramangalam (V)	...	246
211	Sathakudalkilpathy (V)	...	152
212	Sathakudalmelpathy (P)	...	151
213	Sathamangalam (P)	...	162
214	Sathapadi (V)	...	257
215	Sathiam (V)	...	95
216	Sathiavadi (P)	...	194
217	Semakottai (V)	...	268
218	Sembalakurichi (V)	...	100
219	Sepakkam (P)	...	65
220	Seplanatham (V)	...	173
221	Sethuvarayankuppam (P)	...	13
222	Sevoor (V)	...	143
223	Sevveri (P)	...	139
224	Shro Keeranur (P)	...	185
225	Shrotrium-Erumanur (P)	...	98
226	Sirukarambalur (P)	...	86
227	Sirumangalam (V)	...	145
228	Sirumulaipudukulam (P)	...	204
229	Sirunesalur (P)	...	89
230	Sirupakkam	...	4
231	Siruvambar (V)	...	23
232	Siruvarappur (V)	...	256
233	Sitheri (P)	...	1
234	Sitherikuppam (V)	...	56
235	Sithur A. (V)	...	94
236	Sithur Alathur Va. (P)	...	129
237	Soundarasolapuram (P)	...	237
238	Thachur (P)	...	126
239	Thalanallur (V)	...	197

Sl. No.	Name of village		Location Code Number	Sl. No.	Name of village		Location Code Number
240	Therkuvadakuputhur (P)	...	242	258	Valasai (P)	...	21
241	Thirumalaiagaram (V)	...	226	259	Valliam (V)	...	248
242	Thiruvattadurai (V)	...	234	260	Vallimaduram (P)	...	74
243	Tholudur Vaithinathapuram (P)		127	261	Vannankudikadu (P)	...	243
244	Tholur (V)	...	251	262	Vannathur (V)	...	62
245	Thondankurichi (P)	...	88	263	Varambanur (P)	...	116
246	Thoraiyur (P)	...	224	264	Vayalur (P)	...	99
247	Thoravalur (V)	...	110	265	Venganur (P)	...	124
248	Tirupaiyar (V)	...	92	266	Venkarumbur (P)	...	222
249	Tittagudi (P)	...	207	267	Veppankurichi (V)	...	181
250	Uthangal (V)	...	166	268	Veppur (V)	...	90
251	Uyyakondaravi (V)	...	175	269	Vettakudi (V)	...	244
252	Vadakarai (V)	...	217	270	Vilangattur (V)	...	111
253	Vadakarampoondi (P)	...	128	271	Vilangulam (V)	...	45
254	Vadakkuvellore (V)	...	168	272	Vilangulam (V)	...	269
255	Vadapathi (H)	...	2	273	Visalur (P)	...	26
256	Vagaiyur (P)	...	132	274	Vriddhachalam (P)	...	155
257	Vaiyankudi (P)	...	210				

PANCHAYAT UNION

Sl. No.	L. C. No.	Name of Panchayat		Date of formation	Location Code/Units of 1961 Census constituting the Panchayat formed after 31-3-1960	Persons	Males	Females
1	2	3		4	5	6	7	8
					VRIDDHACHALAM PANCHAYAT UNION			
					City Panchayat			
1	155	Vriddhachalam	...	...	...	14,350	7,444	6,906
					Village Panchayats			
1	22	Edachithur (P)	...	1—6—60	Edachithur	2,402	1,180	1,222
2	59	Mu. Parur (P)	...	1—6—60	Mu. Parur 267 Mu. Parur (R. F.)	4,973 615	2,421 312	2,552 303
3	27	Karnatham (P)	...	31—8—59	Karnatham	1,280	652	628
4	54	Gopurapuram (P)	...	1—4—60	Gopurapuram 54 Irusolakuppam	... 1,226	... 619	... 607
5	56	Sitherikuppam (V)	...	...	56 Sitherikuppam 55 Kavanai	663 471	329 220	334 251
6	105	Kandiyanguppam (P)	...	31—10—59	Kandiyankuppam	1,095	564	531
7	156	Poondottam (V)	...	1—5—60	Poonthottam 157 Enadimedu	544 107	271 56	273 51
8	159	Boodamur (P)	...	1—5—60	Budamur	927	446	481
9	108	Manavalanallur (V)	...	1—5—60	Manavalanallur	1,022	506	516
10	149	Kodukkur (P)	...	4—4—60	Kodukkur	725	363	362
11	150	Mukundanallur (P)	...	31—10—59	Mukundanallur	671	313	358
12	148	Perambalur (P)	...	1—5—60	Perambalur	812	376	436
13	152	Kizhsathukudal (V)	...	31—10—60	Kilsathukudal	816	382	434
14	151	Melsathukudal (P) (Sathakudal melpathi)	...	1—2—60	Melsathukudal	1,006	493	513
15	153	Ka. Elamangalam (V)	...	1—5—60	Ka. Elamangalam	952	493	459
16	154	Alachikudi (P)	...	30—10—60	Alachikudi	1,192	578	614
17	191	Karuveppilangurichi (V)	...	1—5—60	191 Karuveppilaikurichi 192 Pu. Kallalathankurichi 190 S. Niyamam (Nemam)	567 51 372	282 23 181	285 28 191
18	193	Peralaiyur (P)	...	1—5—60	193 Peralayur	713	354	359
19	244	Vettakudi (V)	...	...	Vettakudi	616	300	316

PANCHAYAT UNION

Sl. No.	L. C. No.	Name of Panchayat		Date of formation	Location Code/Units of 1961 Census constituting the Panchayat formed after 31-3-1960	Persons	Males	Females
1	2	3		4	5	6	7	8
				VRIDDHACHALAM PANCHAYAT UNION—(contd.)				
20	248	Vannankudikadu (P)	...	19—1—60	Vannankudikadu	1,110	558	552
21	245	Rajendrapatnam (P)	...	...	Rajendrapatinam	1,882	688	694
22	24	T. Mavadandal (V)	...	1—6—60	24 T. Mavadandal	612	276	336
23	23	Siruvambur (V)	...	1—6—60	23 Siruvambur	1,162	559	603
24	28	M. Agaram (P)	...	...	28 Mu. Agaram	1,450	679	771
25	25	Kattuparur (V)	...	1—5—60	25 Kattuparur	1,073	494	579
26	110	Thoravalur (V)	...	1—6—60	110 Thoravalur	1,520	697	823
27	97	Paravalur (V)	...	1—6—60	97 Paravalur 96 Katchiperumanatham	2,403 482	1,193 218	1,210 214
28	53	Kachirayanatham (V)	...	1—6—60	53 Katchirayanatham 102 Kanadukathan	563 123	290 64	273 59
29	103	Narimanam (V)	...	1—6—60	103 Narimanam Narimanam (R. F.)	609 ...	305 ...	304 ...
30	147	Edaiyur (V)	...	1—6—60	147 Edaiyur	1,235	618	617
31	57	Periavadavadi (V)	...	1—7—60	57 Periavadavadi 58 Chinnavadavadi	820 462	409 228	411 234
32	29	Mangalampettai (P)	...	...	Mangalampettai	3,839	1,868	1,971
33	104	Kuppanatham (P)	...	...	104 Kuppanatham 272 Kuppanatham	2,447 1,083	1,236 520	1,211 563
34	242	Therkuvadakkuputhur (P)	...	...	242 Therkuvadekkuputhur	1,082	546	536
35	194	Sathiavadi (P)	...	...	194 Sathiavadi 195 Alanduraipattu	1,454 98	717 51	737 47
36	36	Mathur (P)	...	...	36 Mathur	2,094	1,013	1,081
37	37	Aladi (P)	...	...	37 Aladi	1,494	747	747
38	111	Vilangattur (V)	...	15—9—60	111 Vilankattur 113 Kirambur 112 Padukalanatham	922 314 479	458 159 249	464 155 230
39	60	Chinnaparur (P)	...	...	60 Chinnaparur	2,683	1,313	1,370
40	109	Ko. Mangalam (V)	...	1—11—60	109 Ko. Mangalam	1,340	638	702
41	35	Ko, Pavazhangudi (V)	...	1—10—60	35 Ko. Pavalangudi	1,386	677	709

PANCHAYAT UNION

Sl. No.	L. C. No.	Name of Panchayat		Date of formation	Location Code/Units of 1961 Census constituting the Panchayat formed after 31-3-1960	Persons	Males	Females
1	2	3		4	5	6		8
				VRIDDHACHALAM PANCHAYAT UNION—(concld.)				
42	107	Manalur (V)	...	1—11—60	107 Manalur	870	417	453
43	99	Vayalur (V)	...	1—11—60	99 Vayalur	930	445	485
44	100	Sembalakurichi (V)	...	1—11—60	100 Sembalakurichi 101 Chinnapandaramkuppam	545 351	279 169	266 182
45	33	K. Poovanur (P)	...	1—11—60	33 K. Poovanur	1,425	718	707
46	32	Roopanarayananallur	...	1—11—60	32 Roopanarayananallur 31 Pallipattu	435 351	196 186	239 165
47	40	Puliyur (V)	...	1—11—60	40 Puliyur	1,854	900	954
48	106	Nachiyarpettai (V)	...	1—11—60	106 Nachiyarpettai	2,173	1,127	1,046
49	26	Visalur (V)	...	1—11—60	26 Visalur	817	408	409
50	34	Kattianallur	...	1—11—60	34 Kattianallur	627	317	310
51	98	Erumanur (Shro)	...	1—11—60	Erumanur	2,054	1,031	1,023
52	30	Kovilanur	...	1—11—60	30 Kovilanur	786	385	401
					Total	**87,057**	**43,204**	**43,853**
				MANGALUR (TITTAKUDI) PANCHAYAT UNION				
				City Panchayat				
1	207	Tittakudi (P)	...	...	...	10,332	5,196	5,136
				Village Panchayats				
1	129	Alathur (P)	...	...	...	1,371	663	708
2	233	Avinangudi	...	...	...	1,806	887	919
3	121	Alambadi (V)	...		121 Alambadi 122 Adarnatham	1,401 431	685 215	716 216
4	131	Arangur (P)	...	...	...	1,231	621	610
5	120	Avathi (V)	...	...	...	1,634	807	827
6	133	Akkanur (P)	...	...	...	1,389	705	684
7	8	Adari (P)	...	...	...	1,711	821	890
8	138	I. Keeranur (P)	...	...	Kiladanur	1,257	659	598

PANCHAYAT UNION

Sl. No.	L. C. No.	Name of Panchayat		Date of formation	Location Code/Units of 1961 Census constituting the Panchayat formed after 31-3-1960	Persons	Males	Females
1	2	3		4	5	6	7	8
				MANGALUR (TITTAKUDI) PANCHAYAT UNION—(contd.)				
9	9	J. Endal (P)	...	...	...	778	373	405
10	208	Kodangudi (P)	...	...	Elumathur	786	394	392
11	136	Korakkai (P)	...	...	...	976	492	484
12	76	Korakkavadi (P)	...	...	...	2,095	1,023	1,072
13	84	Kallur (P)	...	...	...	728	334	394
14	78	Kandamathan (P)	...	...	...	681	334	347
15	87	Kazhudur (P)	...	...	...	2,920	1,444	1,476
16	68	Kanjirangulam (P)	...	...	...	698	359	339
17	7	Kizhorathur (P)	...	...	...	953	460	493
18	135	Kizhsiruvoi (V)	...	...	...	1,310	659	651
19	82	Lakkur (P)	...	...	...	1,253	637	616
20	71	Mangalur (P)	...	...	...	2,288	1,141	1,147
21	81	M. Pudur (P)	...	...	...	870	436	434
22	72	Malayanur (P)	...	...	...	899	434	465
23	80	M. Kothanur (P)	...	...	...	533	266	267
24	83	M. Podaiyur (P)	...	...	...	2,554	1,245	1,309
25	137	Meladanur (P)	...	...	137 Kangambadi	1,153	543	610
26	202	Nidhinatham (P)	...	..	...	975	467	508
27	140	Nelungulam (P)	...	...	Nedungulam (Kumarai)	1,129	536	593
28	208	Navalur (P)	...	...	...	610	295	315
29	3	Naraiyur (P)	...	...	...	2,559	1,278	1,281
30	73	Orangur (P)	...	...	...	2,017	1,047	970
31	119	Pullur (P)	...	...	...	857	416	441
32	5	Mangulam (P)	...	...	...	976	468	508
33	75	Panaiyandur (P)	...	...	...	1,165	583	582

PANCHAYAT UNION

Sl. No.	L. C. No.	Name of Panchayat	Date of formation	Location Code/Units of 1961 Census constituting the Panchayat formed after 31-3-1960	Persons	Males	Females
1	2	3	4	5	6	7	8
		MANGALUR (TITTAKUDI) PANCHAYAT UNION—(contd.)					
34	205	Perumulai (P) ...	...	...	1,016	491	525
35	209	Pothiramangalam (P) ...	...	...	2,339	1,139	1,200
36	206	Pulivalam (P) ...	...	...	696	346	350
37	85	Pasar (P) ...	...	...	1,148	582	566
38	77	Pattakurichi (P) ...	...	...	913	450	463
39	69	Poyyanapadi (P) ...	...	...	819	395	424
40	232	Pattur ...	...	...	956	462	494
41	79	Pulikarambalur (P) ...	...	Pulikarambalur Mangur R. F.	849	433	416
42	130	Ramanatham (P) ...	...	130 Parengiam	1,146	586	560
43	6	Rettakurichi (P) ...	...	...	1,112	532	580
44	86	Sirukarambalur (P) ...	...	...	574	277	297
45	4	Sirupakkam (P) ...	...	...	3,402	1,699	1,703
46	204	Sirumulai (P) ...	...	...	1,551	779	772
47	1	Sitheri (P) ...	...	...	524	283	241
48	139	Sevveri (P) ...	...	...	866	434	432
49	126	Thachur (P) ...	...	...	1,483	733	750
50	123	T. Endal (V) ...	...	123 T. Endal	621	317	304
51	88	Thondangurichi (P) ...	...	...	1,203	613	590
52	127	Thozhudur (V) ...	...	127 Tholudur Vaithiyanathapuram	2,815	1,388	1,427
53	2	Vadapadi (P) ...	...	...	724	361	363
54	124	Venganur (P) ...	...	...	762	386	376
55	74	Vallimaduram (P) ...	...	...	1,416	690	726
56	70	Vinayaganandal (V) ...	...	Vinayaganandal 70 Kachimavilur	1,173	588	585
57	132	Vagaiyur (P) ...	...	...	1,024	507	517

PANCHAYAT UNION

Sl. No.	L. C. No.	Name of Panchayat	Date of formation	Location Code/Units of 1961 Census constituting the Panchayat formed after 31-3-1960	Persons	Males	Females
1	2	3	4	5	6	7	8
			MANGALUR (TITTAKUDI) PANCHAYAT UNION—(concld.)				
58	210	Vaiyyangudi (P)	...	...	704	358	346
59	128	Vadagarampoondi (P)	...	...	2,389	1,189	1,200
60	184	Edacheruvoi (P)	...	...	1,083	527	556
61	125	Ezhuthur (P)	...	...	1,809	883	926
				Total	**89,443**	**44,351**	**45,092**
			NALLUR PANCHAYAT UNION				
			City Panchayat				
1	236	Pennadam (P)	...	...	7,316	3,691	3,625
			Village Panchayats				
1	211	Adamangalam (P)	...	...	1,576	766	810
	16	Adhiyur (V)	...	16 Adhiyur	757	369	388
				17 A. Kolapakkam	408	188	220
3	142	A. Agaram (P)	...	...	889	451	438
4	226	T. Agaram (V)	...	...	1,302	653	649
5	213	Arugeri (P)	1—5—60	213 Arugeri 214 Melnemili 215 Kilnemili	483 277 140	246 125 72	237 152 68
6	94	A. Chithoor (V)	1—6—60	A. Sithur	1,165	572	593
7	196	Thivalur (V)	...	...	999	476	523
8	199	Erappavur (V)	...	...	514	258	256
9	229	Eraiyur (P)	...	...	1,609	812	797
10	230	Gudalur (P)	...	...	1,410	708	702
11	19	Ilangianur (P)	1—5—60	Ilangianur	1,163	547	616
12	18	Ivadukudi (P)	...	...	1,054	488	566
13	221	Karaiyur (P)	...	...	539	280	259
14	66	Kattumailur (V)	1—5—60	66 Kattumailur 266 Kattumailur (R.F.)	1,553	749	804

PANCHAYAT UNION

S. No.	L. C. No.	Name of Panchayat	Date of formation	Location Code/Units of 1961 Census constituting the Panchayat formed after 31-3-1960	Persons	Males	Females
1	2	3	4	5	6	7	8
			NALLUR PANCHAYAT UNION—(contd.)				
15	11	Kizhakurichi (V) ...	1—5—60	Kilakurichi 10 Melakurichi	814 273	381 132	433 141
16	239	Kilimangalam (P) ...	...	...	1,903	939	964
17	225	Kosapallam (P) ...	...	Kosapallam Maligaikottan Irulampattu Ariyaravi	2,383	1,205	1,178
18	218	Konur (V) ...	1—5—60	Konur	749	390	359
19	93	K. Kothanur (V) ...	1—5—60	Ko. Kothanur	966	467	499
20	15	Pa. Kothanur (P) ...	1—5—60	Pa. Kothanur	573	290	283
21	228	Kothattai (V) ...	1—5—60	228 Kothattai 227 Pe. Kollathankurichi	847 375	421 175	426 200
22	231	Kodikalam (V) ...	1—11—60	231 Kodikalam	1,317	637	680
23	146	Kovilur (V) ...	1—5—60	Kovilur	632	313	319
24	240	Kurukathanjeri (V) ...	1—11—60	240 Kurukathanjeri 241 Mosattai	912 375	443 188	469 187
25	12	Maligaimedu (V) ...	1—5—60	Maligaimedu	806	405	401
26	114	Mannambadi (V) ...	1—5—60	Mannambadi	727	340	387
27	14	Marur (P) ...	1—5—60	Marur	576	304	272
28	200	Marudathur (P) ...	31—10—60	Maruthathur	744	355	389
29	144	Maduravalli (P) ...	...	Maduravalli	590	280	310
30	201	Melur (P) ...	31—10—60	Melur	1,051	522	529
31	61	Me. Mathur (P) ...	1—5—60	61 Memathur	799	380	419
32	228	Murugangudi (P) ...	31—10—60	Murugankudi	993	485	508
33	64	Nagar (P) ...	..	Nagar	1,741	834	907
34	63	Nallur (P) ...	...	Nallur	1,757	863	894
35	91	Naraiyur (P) ...	...	Naraiyur	1,164	583	581
36	198	Narasingamangalam (V) ...	1—5—60	Narasingamangalam	723	349	374
37	141	Niramani (P) ...	...	Niramani	849	429	420

PANCHAYAT UNION

S. No.	L. C. No.	Name of Panchayat	Date of formation	Location Code/Units of 1961 Census constituting the Panchayat formed after 31-3-1960	Persons	Males	Females
1	2	3	4	5	6	7	8
			NALLUR PANCHAYAT UNION—(concld.)				
38	67	Perianesalur (P)	...	Perianesalur	2,368	1,153	1,215
39	238	Pelandurai (P)	...	Pelandurai	2,189	1,111	1,078
40	20	Pinjanur (P)	1—5—60	Pinchanur	926	427	499
41	235	P. Ponneri (V)	1—11—60	P. Ponneri	713	343	370
42	118	Poolambadi (V)	1—5—60	117 Kaliamedu 118 Poolambadi	366 1,461	182 736	184 725
43	219	P. Poovanur (V)	1—11—60	P. Poovanur 220 O. Keeranur	581 454	287 219	294 235
44	115	T. Pudaiyur (P)	31—10—60	T. Podaiyur	995	469	526
45	95	Sathiyam (V)	1—5—60	Sathiam	1,296	634	662
46	13	Sethuvarayakuppam	1—5—60	Sethuvarayankuppam	849	415	434
47	65	Sepakkam (P)	..	Sepakkam	2,828	1,380	1,448
48	143	Sevur (V)	...	Sevoor	682	345	337
49	89	Sirunesalur (P)	...	Sirunesalur	1,160	575	585
50	145	Sirumangalam (V)	1—5—60	Sirumangalam	951	431	520
51	237	Sowndarasozhapuram (P)	...	Sowndarasozhapuram	1,502	757	745
52	197	Tazhanallur (V)	1—5—60	Thalanallur	991	483	508
53	92	Tiruppayar (V)	1—5—60	Thirupayar	766	392	374
54	234	Tiruvattathurai (V)	...	Thiruvattathurai	528	267	261
55	224	Thuraiyur (P)	31—10—59	Thuraiyur	719	379	340
56	212	Tholar (P)	...	Tholar (Putheri)	3,372	1,644	1,728
57	217	Vadagarai (V)	1—5—60	217 Vadagarai 216 Nandimangalam	529 387	267 197	262 190
58	62	Vannathur (V)	1—5—60	62 Vinnathur	949	468	481
59	116	Varambanur (P)	31—10—59	Varambanur	867	430	437
60	21	Valasai (P)	1—5—60	Valasai	1,067	515	552
61	90	Veppur (P)	...	Veppur	1,648	836	812
62	222	Venkarumbur (P)	...	Venkarumbur	1,404	690	714
				Total	80,341	39,593	40,748

PANCHAYAT UNION

Sl. No.	L. C. No.	Name of Panchayat		Date of formation	Location Code/Units of 1961 Census constituting the Panchayat formed after 31-3-1960		Persons	Males	Females
1	2	3		4	5		6	7	8
				KAMMAPURAM PANCHAYAT UNION					
				City Panchayat—NIL					
				Village Panchayats					
1	259	Dharmanallur (P)	...	...		Dharmanallur	2,200	1,089	1,111
2	257	Sathambadi (V)	...	1—10—60	257	Sathapadi	834	417	417
					258	U. Athanur	520	272	248
3	260	Peruvarappur (V)	...	1—11—60		Peruvarappur	635	321	314
4	262	Kottumulai (V) (Kothumalam)	...	1—9—60		Kottumulai (Kothumalam)	1,866	958	908
5	261	Perundurai (P)	...	...		Perundurai	1,380	707	673
6	263	Kavanur (V)	...	1—11—60		Kavanur	2,225	1,113	1,112
7	265	T. Pavazhangudi (V)	...	1—10—60	265	T. Pavalangudi	1,017	510	507
					264	Keeramangalam	431	204	227
8	250	Marungur (V)	...	1—10—60		Marungur	1,196	615	581
9	247	C. Keeranur	...	1—11—60		C. Keeranur	1,198	629	569
10	248	Valliam (V)	...	1—10—60	248	Valliam	696	357	339
					246	Sakkaramangalam	231	110	121
11	189	Karmangudi	...	1—10—60		Karamangudi	996	498	498
12	251	Thozhur (V)	...	1—11—60		Tholur	1,026	507	519
13	249	Melappaliyur (V)	...	1—10—60		Melpalayur	780	375	405
14	253	Kizhpalaiyur (V)	...	1—9—60	253	Keelpalayur	444	207	237
					252	Kodumanur	246	128	118
15	185	S. Kinnanur	...	1—10—60		S. Keeranur	652	339	313
					182	Mummudi Solagan	581	292	289
16	184	Kammapuram (P)	...	...	184	Kammapuram	2,366	1,158	1,208
17	186	Gopalapuram (P)	...	...		Gopalapuram	1,546	795	751
18	187	Kumaramangalam (P)	...	...		Kumaramangalam	1,067	519	548
19	188	K. Adanur (P)	...	...		K. Adanur	1,740	878	862
20	158	Kargudal (V)	...	1—10—60		Kargudal	2,104	1,029	1,075

PANCHAYAT UNION

Sl. No.	L. C. No.	Name of Panchayat	Date of formation	Location Code/Units of 1961 Census constituting the Panchayat formed after 31-3-1960	Persons	Males	Females
1	2	3	4	5	6	7	8
			KAMMAPURAM PANCHAYAT UNION—(contd.)				
21	161	Ko. Mavadanthal (V) ...	1—10—60	Ko. Mavadanthal	1,035	525	510
				160 Ko. Ponneri	328	176	152
22	163	U. Kolapakkam (V) ...	1—11—60	163 U. Kolapakkam	424	212	212
				164 Arasakuli	528	271	257
23	162	Sathamangalam (P) ...	...	Sathamangalam	739	364	375
24	254	Devangudi (V) ...	1—11—60	Devankudi	1,185	589	596
25	256	Siruvarappur (V) ...	1—11—60	256 Siruvarappur	823	420	403
				255 Ka. Puthur	436	220	216
26	166	Uthangal (V) ...	1—11—60	166 Uthangal	2,024	1,047	977
27	167	U. Mangalam (V) ...	1—11—60	U. Mangalam	2,110	1,082	1,028
28	165	U. Agaram (V) ...	1—11—60	U Agaram	2,398	1,238	1,160
29	178	Melpathi (V) ...	1—11—60	180 Neiveli	1,662	974	688
				178 Melpathi	625	296	329
				179 Melapanapattu	763	399	364
30	177	Kizhpathi (V) ...	1—10—60	177 Keelpathi	383	184	199
				176 Managathi	353	190	163
31	175	Uyyakondaravi (V) ...	1—10—60	Uyyakondaravai	740	363	377
32	173	Seplanatham (V) ...	1—10—60	Seplanatham	2,176	1,119	1,057
33	174	Kottagam (V) ...	1—10—60	Kottagam	648	317	331
34	49	Periakappangulam (P) ...	31—10—59	Periakappangulam Chinnakappangulam	2,020	1,039	981
35	51	Kotteri (V) (Noted as Kottai) ...	1—10—60	Kotteri	1,171	571	600
36	50	Mudanai (P) ...	...	Mudanai	3,995	1,992	2,003
37	44	Iruppu (V) ...	1—10—60	44 Iruppu	3,095	1,606	1,489
38	42	Nadiyapattu (V) ...	1—10—60	Nadiapattu	926	481	445
39	41	Palakollai (P) ...	31—8—59	Palakollai	2,163	1,091	1,072

PANCHAYAT UNION

S. No.	L. C. No.	Name of Panchayat		Date of formation	Location Code/Units of 1961 Census constituting the Panchayat formed after 31-3-1960	Persons	Males	Females
1	2	3		4	5	6	7	8
				KAMMAPURAM PANCHAYAT UNION—(concld.)				
40	43	Mudappuli (V)	...	1—10—60	Mudappuli	626	302	324
41	39	Irulakurichi (P)	...	...	Irulakurichi	1,308	668	640
42	38	Manakollai (P)	...	...	Manakollai	1,497	745	752
43	52	Pazhayapattinam (V)	...	1—10—60	Palayapattinam	880	456	424
44	172	Periyakurichi (V)	...	1—7—61	172 Periyakurichi Sankarapalayam Vadakuppam	2,405	1,264	1,141
45	169	Goonangurichi (V)	...	1—7—61	169 Gunankurichi	1,142	577	565
46	168	Vadakkuvellore (V)	...	1—7—61	Vadakkuvellore	2,771	1,434	1,337
47	48	Kolliruppu (V)	...	1—7—61	Kolliruppu Kaikalakuppam Valayachettikuppam	1,298	653	645
48	170	Ammeri (V)	...	1—7—61	170 Ammeri Ammeri R. F.	3,059	1,579	1,480
					Total	**75,713**	**38,471**	**37,242**
49	171	Gangaikondan	...	...	Gangaikondan	9,169	5,523	3,646
50	183	Aziznagar	...	...	Aziznagar	1,398	702	696
51	181	Veppangudi	...	...	Veppangudi	3,751	2,196	1,555
					Grand Total	**90,031**	**46,892**	**43,139**

VILLAGE

VRIDDHACHALAM

Location Code Number	Name of Village/Panchayat			Area in Sq. Miles	Occupied Residential Houses: No. of Houses	Occupied Residential Houses: No. of Households	Total No. of Persons Enumerated: Total	Males	Females
1	2			3	4	5	6	7	8
1	Sitheri (P)	...	P. R. Pw. E.	1·46	110	119	524	283	241
2	Vadapathi (H)	...	P. R. Pw. S.	1·57	151	166	724	361	363
3	Narayur (H)	...	P. R. E.	6·06	531	576	2,559	1,278	1,281
4	Sirupakkam	...	P. M. L. Mp. R. Pw. E.	4·82	676	724	3,402	1,699	1,703
5	Mangulam (P)	...	P. Rhc. Mcw. R. Pw. Ei. Ea. E.	2·58	216	245	976	468	508
6	Rettakurichi (P)	...	P. R. Ea. Pw.	2·05	181	250	1,112	532	580
7	Kilorathur (Ayyanarpalayam)	...	P. R. Pw. Ea.	4·21	162	208	953	460	493
8	Adari-Kalathur (P)	...	P. R. Pw.	3·74	253	365	1,711	821	890
9	Ja. Endal (P)	...	P. R. Pw. Cs.	2·57	128	141	778	373	405
10	Melakurichi (V)	...	M. Pw.	1·22	44	55	273	132	141
11	Kilakurichi (V)	...	P. M. Pw.	1·29	128	176	814	381	433
12	Maligaimedu (V)	...	H. Pw. Cs.	1·23	156	173	806	405	401
13	Sethuvarayankuppam (P)	...	P. Tk. Cs.	1·33	174	178	849	415	434
14	Marur (P)	...	M. Pw. Cs.	1·50	119	119	576	304	272
15	Pa. Kothanur (P)	...	M. Pw.	1·75	143	143	573	290	283
16	Adhiyur (V)	...	P. Pw. Cs.	1·62	172	177	757	369	388
17	A. Kolapakkam (V)	...	P. Pw.	2·00	56	82	408	188	220
18	Ivadukudi (P)	...	P. R. Pw. Cs.	3·12	220	266	1,054	488	566
19	Elangianur (P)	...	P. Pw. Cs.	1·70	187	261	1,163	547	616
20	Pinjanur (P)	...	P. Pw. Cs.	2·84	230	230	926	427	499
21	Valasai (P)	...	P. Pw. Cs.	2·20	190	250	1,067	515	552
22	Edachithur (P)	...	P. Pw. Cs.	3·46	502	574	2,402	1,180	1,222
23	Siruvambar (V)	...	P. Pw.	1·50	241	283	1,162	559	603
24	T. Mavadanthal (V)	...	P. Pw.	0·50	111	127	612	276	336
25	Kattuparur (V)	...	P. Pw.	2·03	197	232	1,073	494	579
26	Visalur (V)	...	P. Pw.	0·80	154	188	817	408	409
27	Karnatham (P)	...	P. Pw.	1·25	296	319	1,280	652	628
28	Mu. Agaram (P)	...	P. Pw. Cs.	3·16	304	343	1,450	679	771
29	Mangalampettai (P)	...	...	1·21	763	797	3,839	1,868	1,971
30	Kovilanur (V)	...	P. Pw.	0·78	122	170	786	385	401
31	Pallipattu (V)	...	R. Pw. Tk.	1·17	77	85	351	186	165
32	Rupanarayananallur (V)	...	R. Pw. Tk.	1·76	85	88	435	196	239
33	Ko. Poovanur (P)	...	P. Rly. R. Pw. Tk.	3·07	311	322	1,425	718	707
34	Kattianallur	...	P. Tk.	1·48	116	119	627	317	310
35	Ko. Pavalangudi (V)	...	P. Pw. Tk.	1·15	230	279	1,386	677	709
36	Mathur (P)	...	M. Pw. Tk.	3·97	444	465	2,094	1,013	1,081

DIRECTORY

TALUK—(contd.)

Scheduled Castes		Scheduled Tribes		Literate and Educated Persons		Total Workers (A-I to A-IX)		A-I		A-II	
M	F	M	F	M	F	M	F	M	F	M	F
9	10	11	12	13	14	15	16	17	18	19	20
133	119	...	...	85	21	185	139	71	29	75	109
157	170	...	...	120	8	228	143	122	25	72	118
581	567	...	...	450	57	835	693	492	246	275	432
407	427	...	...	591	129	1,108	413	594	151	259	170
113	121	...	...	163	42	319	342	265	282	9	22
348	404	...	...	205	43	373	351	280	192	43	156
237	250	...	...	116	13	336	342	177	66	150	275
268	328	...	...	400	57	561	464	425	364	63	81
106	144	...	...	145	27	252	118	216	62	20	45
68	68	...	...	31	9	78	92	53	62	22	28
122	146	...	...	164	56	241	199	224	177	7	17
211	224	...	..	125	5	257	244	163	106	76	134
205	219	...	...	155	35	280	23	147	16	91	5
143	128	...	...	125	15	208	17	195	16	10	...
149	146	...	...	117	54	173	156	143	131	18	24
193	216	...	...	65	4	202	123	183	121	8	2
71	91	...	...	60	2	123	110	96	3	16	107
254	299	1	5	178	75	321	283	176	98	100	179
299	341	...	...	149	36	350	362	177	137	154	220
182	217	...	...	200	59	199	95	150	66	24	22
202	220	...	...	173	58	311	246	195	74	93	162
277	311	...	...	446	98	749	647	472	392	153	196
305	348	...	...	189	28	371	262	200	89	107	162
...	...	...	...	58	55	166	193	163	190	...	...
189	230	...	...	184	75	293	295	209	209	39	58
230	233	...	...	137	65	266	229	139	115	103	97
283	243	...	...	328	73	410	291	167	95	148	150
126	141	57	64	292	37	411	197	302	105	1	...
204	232	...	...	1,084	376	1,097	423	268	31	237	258
212	221	...	...	174	114	228	136	136	27	71	106
...	...	...	...	51	1	119	98	90	72	28	26
124	164	...	...	63	3	127	125	73	51	46	73
310	337	...	...	339	58	463	211	243	92	152	103
111	105	...	...	117	21	209	144	125	91	50	47
196	181	...	...	300	52	433	186	233	136	164	40
280	304	...	...	317	47	629	364	342	159	183	192

VILLAGE

VRIDDHACHALAM

Location Code Number	Name of Village/Panchayat		A-III M	A-III F	A-IV M	A-IV F	A-V M	A-V F	A-VI M	A-VI F
1	2		21	22	23	24	25	26	27	28
1	Sitheri (P)	...	26	...	7	...	...	...	...	...
2	Vadapathi (H)	...	11	...	12	...	...	...	1	...
3	Narayur (H)	...	10	2	23	10	1	...	3	...
4	Sirupakkam	...	40	1	72	60	10	2	20	3
5	Mangulam (P)	...	12	3	6	9	2	...	4	...
6	Rettakurichi (P)	...	32	...	5	...	...	...	1	...
7	Kil-Orathur (Ayyanarpalayam)	...	...	...	2	1	...	...	...	...
8	Adari-Kalathur (P)	...	...	...	15	...	...	...	19	2
9	Ja. Endal (P)	...	...	...	2	8	...	...	2	1
10	Melakurichi (V)	...	...	...	2	1	...	...	...	...
11	Kilakurichi (V)	...	3	...	2	...	...	2	1	...
12	Maligaimedu (V)	...	...	...	3	...	...	...	5	...
13	Sethuvarayankuppam (P)	...	5	1	25	...	...	...	1	...
14	Marur (P)	...	1	...	1	...	...	1	1	...
15	Pa. Kothanur (P)	...	...	...	2	...	...	...	...	...
16	Adhiyur (V)	...	...	...	...	...	...	...	...	...
17	A. Kolapakkam (V)	...	6	...	...	...	...	...	...	...
18	Ivadukudi (P).	...	9	1	9	...	3	...	...	...
19	Elangianur (P)	...	1	...	6	...	...	...	2	...
20	Pinjanur (P)	...	...	...	5	...	...	...	...	...
21	Valasai (P)	...	6	1	3	4	...	...	...	...
22	Edachithur (P)	...	34	7	5	1	1	1	16	7
23	Siruvambar (V)	...	23	6	9	2	...	...	...	...
24	T. Mavadanthal (V)	...	...	...	...	...	...	...	...	...
25	Kattuparur (V)	...	3	2	10	16	...	...	10	8
26	Visalur (V)	...	...	...	12	10	...	...	...	...
27	Karnatham (P)	...	15	9	32	24	11	6	...	...
28	Mu. Agaram (P)	...	...	...	21	...	...	...	1	...
29	Mangalampettai (P)	...	14	11	98	59	68	5	22	1
30	Kovilanur (V)	...	3	...	2	...	1	...	1	...
31	Pallipattu (V)	...	...	...	...	...	...	...	...	...
32	Rupanarayananallur (V)	...	...	...	2	1	...	...	...	...
33	Ko. Poovanur (P)	...	4	1	7	3	...	...	12	1
34	Kattianallur	...	13	3	...	...	...	...	15	...
35	Ko. Pavalangudi (V)	...	1	1	7	...	...	...	2	...
36	Mathur (P)	...	43	2	7	...	3	...	4	...

DIRECTORY

TALUK—(contd.)

A-VII M	A-VII F	A-VIII M	A-VIII F	A-IX M	A-IX F	B-X Non-workers M	B-X Non-workers F	Name of the Panchayat in which it is now included with the date of inclusion with other components if any
29	30	31	32	33	34	35	36	37
...	1	...	...	6	...	98	102	...
4	...	...	...	6	...	133	220	...
11	2	1	...	19	1	443	588	...
31	7	3	...	79	19	591	1,290	...
2	2	...	...	19	24	149	166	...
...	...	...	...	12	3	159	229	...
...	...	...	...	7	...	124	151	...
5	1	...	...	34	16	260	426	...
2	1	...	...	10	1	121	287	...
...	...	...	...	1	1	54	49	Melakurichi (P) 1-5-60 merged with L. C. No. 11
...	2	...	...	4	1	140	234	Kilakurichi (P) 1-5-60 included in L.C. No. 10
2	1	...	...	8	3	148	157	Maligaimedu (P) 1-5-60
1	...	3	...	7	1	135	411	...
...	...	...	...	...	...	96	255	...
2	...	...	...	8	1	117	127	...
1	...	...	...	10	...	167	265	Adhiyur (P) included in L. C. No. 17
1	...	...	...	4	...	65	110	A. Kolapakkam (P) merged with L. C. No. 16
3	3	7	...	14	2	167	283	...
3	1	1	...	6	4	197	254	...
5	4	...	...	15	3	228	404	...
3	1	...	...	11	4	204	306	...
16	7	...	...	52	36	431	575	Edachithur (P) 1-6-60
12	...	...	...	20	3	188	341	Siruvambar (P) 1-6-60
...	...	...	...	3	3	110	143	Mavadanthal (P) 1-6-60
4	1	1	...	17	1	201	284	Kattuparur (P) 1-5-60
6	4	...	...	6	3	142	180	Visalur (P) 1-11-60
5	5	4	...	28	2	242	337	...
...	...	...	...	86	92	268	574	...
186	11	38	...	166	47	771	1,548	...
...	...	2	...	12	3	157	265	...
...	...	...	...	1	...	67	67	Pallipattu (P) 1-11-60 merged with L.C. No. 32
2	...	...	...	4	...	69	114	Rupanarayananallur (P) 1-11-60 included in L.C. No. 31
8	1	12	...	25	10	255	496	...
1	...	...	...	5	3	108	166	Kattianallur (P) 1-11-60
4	6	...	...	22	3	244	523	Ko. Pavalangudi (P) 1-10-60
9	4	...	...	38	7	384	717	...

VILLAGE

VRIDDHACHALAM

Location Code Number	Name of Village/Panchayat			Area in Sq. Miles	Occupied Residential Houses: No. of Houses	Occupied Residential Houses: No. of Households	Total No. of Persons Enumerated: Total	Males	Females
1	2			3	4	5	6	7	8
37	Aladi (P)	...	P. M. R. Pw. Tk.	3·48	328	365	1,494	747	747
38	Manakollai (P)	...	P. M. R. Pw. Tk.	2·82	359	369	1,497	745	752
39	Irulakurichi (P)	...	P. R. Tk. Pw.	2·26	267	294	1,308	668	640
40	Puliyur (V)	...	P. R. Pw. Tk.	3·08	403	432	1,854	900	954
41	Palakollai (P)	...	P. M. Tk. Pw.	2·91	456	472	2,163	1,091	1,072
42	Nadiapattu (V)	...	P. Tk.	1·52	173	218	926	481	445
43	Mudapuli (V)	...	Tk.	0·74	141	141	626	302	324
44	Iruppu	...	P. Mcw. R. Pw. Tk.	6·39	593	712	3,095	1,606	1,489
45	Vilangulam (V)	...	P. M. H. S. R. Pw.	3·16	558	1,418	5,600	3,042	2,558
46	Kovilkuppam (V)	...	...	0·24					UNIN
47	Alandarkollai (V)	...	P. Pw. Tk.	1·21	172	235	994	512	482
48	Kolliruppu (V)	...	P. Pw.	1·91	256	294	1,298	653	645
49	Chinnakappankulam (P)	...	P.	0·64	330	372	2,020	1,039	981
50	Mudanai (P)	...	P. M. L. Hos. R. S. Pw.	5·39	678	824	3,995	1,992	2,003
51	Kotteri (V)	...	P. Pw. Tk.	1·75	247	277	1,171	571	600
52	Palayapatinam (V)	...	P. R. Tk.	2·01	189	217	880	456	424
53	Kachirayanatham (V)	...	...	0·74	120	129	563	290	273
54	Erusalakuppam (V)	...	P. Tk.	1·71	288	298	1,226	619	607
55	Kavanai (V)	...	Tk.	0·85	88	103	471	220	251
56	Sitherikuppam (V)	...	P. Pw. Tk.	1·15	132	153	663	329	334
57	Periavadavadi (V)	...	P. R. Pw.	2·40	138	207	820	409	411
58	Chinnavadavadi (V)	...	R. Pw.	0·94	86	119	462	228	234
59	Mu. Parur (P)	...	P. M. E. Cs.	5·90	1,023	1,143	4,973	2,421	2,552
60	Chinnaparur (P)	...	M. R. S. Cs.	4·19	423	599	2,683	1,313	1,370
61	Memathur (P)	...	P. S. Pw. Cs.	2·69	151	195	799	380	419
62	Vannathur (P)	...	P. R. S. Pw. Cs.	0·99	218	222	949	468	481
63	Nallur (P)	...	P. M. H. R. S. Pw. Cs.	1·73	309	363	1,757	863	894
64	Nagar (P)	...	P. R. Pw. Cs.	2·75	375	375	1,741	834	907
65	Sepakkam (P)	...	P. M. R. Pw. Cs.	5·16	499	605	2,828	1,380	1,448
66	Kattumailur (V)	...	P. M. Pw. Cs.	2·46	343	363	1,553	749	804
67	Perianesalur (P)	...	P. M. R. Pw. Cs.	6·20	429	558	2,368	1,153	1,215
68	Kanjirangulam (P)	...	P.	2·57	94	120	698	359	339
69	Poinapadi (P)	...	P. M. R. Pw.	1·78	61	150	819	395	424
70	Kachimailur-Vinayaganandal (P)		M. R. Pw.	3·09	221	254	1,173	588	585
71	Mangalur (P)	...	P. Rhc. R. Pw.	5·83	454	580	2,288	1,141	1,147
72	Malayanur (P)	...	P. R. Pw. Ea. E.	2·83	187	207	899	434	465

DIRECTORY

TALUK—(contd.)

Scheduled Castes		Scheduled Tribes		Literate and Educated Persons		Total Workers (A-I to A-IX)		A-I		A-II	
M	F	M	F	M	F	M	F	M	F	M	F
9	10	11	12	13	14	15	16	17	18	19	20
71	89	...	...	382	98	487	101	394	34	68	63
393	411	...	...	149	19	506	460	262	233	185	192
245	218	...	...	250	31	444	213	217	64	216	149
231	257	...	...	395	124	544	273	404	101	100	167
348	326	...	...	489	81	724	62	568	32	124	28
108	105	...	...	143	7	336	246	248	177	70	64
63	71	...	...	125	9	193	194	83	86	93	107
185	189	...	...	720	56	972	911	812	777	121	127
184	176	...	...	1,898	336	2,154	278	390	25	80	68
											HABITED
104	92	...	...	198	16	347	118	139	37	139	49
106	108	...	...	248	41	395	226	204	88	123	128
120	114	...	...	354	28	613	502	456	418	74	82
226	234	...	...	1,195	159	1,207	116	831	66	124	35
92	96	...	...	191	9	360	193	263	104	85	86
126	131	...	...	209	46	289	198	172	105	58	79
2	1	...	...	124	13	191	158	168	149	9	8
259	250	...	...	252	48	399	378	279	284	1	12
47	63	...	...	88	9	145	141	121	96	5	15
93	95	...	...	109	18	208	169	126	93	76	73
148	155	2	5	136	25	273	172	153	56	70	97
29	31	24	18	35	3	138	127	112	90	20	37
623	689	24	13	932	207	1,534	1,201	748	444	631	726
149	163	...	...	518	143	808	624	547	328	199	286
191	208	...	...	83	1	252	190	162	89	73	94
241	257	...	...	229	49	293	290	156	135	94	137
246	262	...	...	413	102	521	441	295	282	145	151
487	460	...	...	252	23	536	495	427	394	95	98
727	743	...	...	644	158	881	597	664	356	126	221
220	257	...	...	325	77	478	382	228	111	207	258
453	490	...	...	385	82	762	730	418	343	283	375
177	154	...	...	112	15	240	178	120	40	109	134
141	146	...	...	170	46	247	208	214	154	15	49
168	170	...	...	217	46	392	332	304	238	56	85
201	177	...	...	365	41	809	685	495	319	114	306
186	217	...	...	165	16	306	303	238	232	30	62

VILLAGE

VRIDDHACHALAM

Location Code Number	Name of Village/Panchayat		A–III		A–IV		A–V		A–VI	
			M	F	M	F	M	F	M	F
1	2		21	22	23	24	25	26	27	28
37	Aladi (P)	...	2	...	3	...	...	...	...	...
38	Manakollai (P)	...	33	16	4	...	...	...	2	...
39	Irulakurichi (P)	...	2	...	3	...	...	...	...	...
40	Puliyur (V)	...	5	3	6	...	...	...	...	...
41	Palakollai (P)	...	3	...	6	...	2	...	...	...
42	Nadiapattu (V)	...	2	2	1	...	1	...	...	...
43	Mudapali (V)	...	...	...	4	...	...	...	...	...
44	Iruppu	...	2	...	10	1	...	...	...	...
45	Vilangulam	...	59	4	43	2	247	2	380	35
46	Kovilkuppam (V)	...								UNIN
47	Alandarkollai (V)	...	17	6	2	...	6	...	29	17
48	Kolliruppu (V)	...	8	...	1	...	10	...	21	8
49	Chinnakappankulam (P)	...	2	...	7	1	1	...	23	...
50	Mudanai (P)	...	11	1	115	5	3	...	4	...
51	Kotteri (V)	...	...	...	4	...	...	...	...	...
52	Palayapatinam (V)	...	9	1	13	3	2	2	4	...
53	Kachirayanatham (V)	...	...	...	6	...	5	...	...	...
54	Erusalakuppam (V)	...	10	3	3	9	2	...	6	...
55	Kavanai (V)	...	5	9	2	5	...	...	...	...
56	Sitherikuppam (V)	...	...	...	...	1	2	1	...	...
57	Periavadavadi (V)	...	12	8	10	6	1	...	1	...
58	Chinnavadavadi (V)	...	1	...	2	...	...	...	...	...
59	Mu. Parur (P)	...	4	...	33	5	28	12	5	1
60	Chinnaparur (P)	...	5	2	4	1	...	...	16	...
61	Memathur (P)	...	1	...	8	5	...	...	3	...
62	Vannathur (V)	...	22	6	1	...	2	...	...	...
63	Nallur (P)	...	5	6	7	...	3	...	1	...
64	Nagar (P)	...	11	3	...	...	...	...	...	...
65	Sepakkam (P)	...	4	...	12	12	5	...	9	...
66	Kattumailur (V)	...	9	...	10	4	...	...	1	...
67	Perianesalur (P)	...	15	1	8	2	6	...	...	...
68	Kanjirangulam (P)	...	...	...	3	2	1	...	...	...
99	Poinapadi (P)	...	...	...	4	2	...	...	2	...
70	Kachimailur (Vinayaganandal) (P)	...	5	...	9	3	...	...	1	...
71	Mangalur (P)	...	54	3	46	14	3	2	1	...
72	Malayanur (P)	...	9	3	4	...	2	...	...	...

DIRECTORY

TALUK—(contd.)

A–VII M	A–VII F	A–VIII M	A–VIII F	A–IX M	A–IX F	B–X Non-workers M	B–X Non-workers F	Name of the Panchayat in which it is now included with the date of inclusion with other components if any
29	30	31	32	33	34	35	36	37
2	...	1	...	17	4	260	646	...
2	1	...	...	18	18	239	292	...
...	...	...	...	6	...	224	427	...
5	1	...	...	24	1	356	681	Puliyur (P) 1–11–60
3	...	1	...	17	2	367	1,010	...
...	...	...	...	14	3	145	199	...
3	...	1	...	9	1	109	130	...
1	...	2	...	24	6	634	578	Iruppu (P) 1–10–60
171	21	40	...	744	121	888	2,280	...
HABITED								...
3	1	...	...	12	8	165	364	...
5	...	1	...	22	2	258	419	Kolliruppu (P) 1–7–61
3	...	...	...	47	1	426	479	...
63	1	...	...	56	8	785	1,887	...
...	1	...	...	8	2	211	407	Kotteri (P) 1–10–60
6	3	1	...	24	5	167	226	Palayapattinam (P) 1–10–60
1	1	...	...	2	...	99	115	Kachirayanatham (P) 1–6–60
5	2	...	...	93	68	220	229	Erusalakuppam (P) 1–4–60
1	...	...	...	11	16	75	110	Kavanai (P) merged with L.C. No. 56
...	1	...	...	4	...	121	165	Sitherikuppam (P) included in L. C. No. 55
1	2	...	...	25	3	136	239	Periavadavadi (P) 1–7–60 included in L.C. No. 58
...	...	...	...	3	...	90	107	Chinnavadavadi (P) 1–7–60 merged with L.C. No. 57
21	4	1	...	63	9	887	1,351	...
7	4	10	...	20	3	505	746	...
4	1	...	...	1	1	128	229	...
3	...	...	...	15	12	175	191	Vannathur (P) 1–5–60
16	...	2	...	47	2	342	453	...
...	...	...	...	3	...	298	412	...
8	1	...	...	53	7	499	851	...
1	2	1	...	21	7	271	422	Kattumailur (P) 1–5–60 included in L. C. No. 266
4	2	1	...	27	7	391	485	...
2	2	...	...	5	...	119	161	...
4	2	1	...	7	1	148	216	...
3	1	...	...	14	5	196	253	...
36	15	1	...	59	26	332	462	...
3	1	1	...	19	5	128	162	...

VILLAGE

VRIDDHACHALAM

Location Code Number	Name of Village/Panchayat		Area in Sq. Miles	Occupied Residential Houses: No. of Houses	No. of Households	Total No. of Persons Enumerated: Total	Males	Females
1	2		3	4	5	6	7	8
73	Orangur (P) ...	P. Mcw. R. Pw.	4·92	393	417	2,017	1,047	970
74	Vallimaduram (P) ...	P. R. Pw. E.	2·90	232	309	1,416	690	726
75	Panayandur (P) ...	P. R. Pw. E.	3·19	255	255	1,165	583	582
76	Lakshmanapuram Korakkavadi (P)	P. R. Pw. Tk. Ei. Ea. E.	5·79	464	477	2,095	1,023	1,072
77	Pattakurichi (P) ...	P. R. Pw.	2·47	104	207	913	450	463
78	Kandamanatham (P) ...	P. E.	2·09	117	137	681	334	347
79	Pulikarambalur-Mangur (P) ...	P. R. Pw. E.	1·71	162	202	849	433	416
80	Ma. Kothanur (P) ...	P. R. Pw.	1·75	122	124	533	266	267
81	Ma. Puthur (P) ...	P. R. Pw.	1·59	177	202	870	436	434
82	Lakkur (P) ...	P. R. Pw.	2·60	206	256	1,253	637	616
83	Ma. Podaiyur (P) ...	P. M. R. Ea.	5·13	464	565	2,554	1,245	1,309
84	Kallur (P) ...	P. R.	1·84	148	186	728	334	394
85	Pasar (P) ...	P. R. Pw.	2·08	235	251	1,148	582	566
86	Sirukarambalur (P) ...	P. R. Pw.	1·61	115	143	574	277	297
87	Kaludur (P) ...	P. M. H. R. Pw.	3·39	576	576	2,920	1,444	1,476
88	Thondankurichi (P) ...	P. R. Pw.	2·28	220	230	1,203	613	590
89	Sirunesalur (P) ...	P. M. Pw.	2·80	208	220	1,160	575	585
90	Veppur (P) ...	P. M. L. Pw. Cs.	3·00	386	386	1,648	836	812
91	Naraiyur (P) ...	P. R. Pw. Cs.	3·19	175	237	1,164	583	581
92	Tirupaiyar (V) ...	P. Pw.	1·85	146	146	766	392	374
93	Ko. Kothanur (V) ...	P. M. Pw. Cs.	2·06	225	225	966	467	499
94	A. Sithur (V) ...	P. R. S. Pw.	3·81	260	260	1,165	572	593
95	Sathiam (V) ...	P. M. R. S. Pw.	3·08	260	301	1,296	634	662
96	Kachiperumanatham (P) ...	P. Pw. Ea.	0·75	92	93	432	218	214
97	Paravalur (P) ...	M. R. Pw. Tk. Ea. E. Cs.	2·63	503	525	2,403	1,193	1,210
98	Shrotrium Erumanur (P) ...	P.	0·36	476	500	2,054	1,031	1,023
99	Vayalur (P) ...	R. Pw. Tk.	1·84	187	211	930	445	485
100	Sembalakurichi (V) ...	P. R. Pw. Tk.	0·85	101	106	545	279	266
101	Chinnapandarankuppam (V) ...	R. Pw.	0·52	70	78	351	169	182
102	Kanadukandan (V) ...	Pw.	1·54	28	32	123	64	59
103	Narimanam (P) ...	P. Pw. Tk.	1·25	121	132	609	305	304
104	Kuppanatham (P) ...	P. Rly. R. Tk.	3·85	537	556	2,447	1,236	1,211
105	Kandiyankuppam (P) ...	P. R. Pw.	1·37	263	279	1,095	564	531
107	Ja. Nachiarpettai (V) ...	M. Mp. Rly. R. Pw. Ea.	0·37	507	514	2,173	1,127	1,046
107	Manalur (V) ...	P. Rly. R. Pw. Ei. Ea.	1·40	176	188	870	417	453
108	Manavalanallur (V) ...	...	1·28	241	241	1,022	506	516

DIRECTORY

TALUK—(contd.)

Scheduled Castes		Scheduled Tribes		Literate and Educated Persons		Total Workers (A-I to A-IX)		A–I		A–II	
M	F	M	F	M	F	M	F	M	F	M	F
9	10	11	12	13	14	15	16	17	18	19	20
538	497	...	...	234	24	695	585	478	288	172	285
252	265	...	...	290	72	465	331	353	233	48	52
299	308	...	...	189	37	377	182	275	55	67	80
329	306	...	...	289	34	684	599	495	424	147	162
208	229	...	...	136	64	295	242	113	16	95	215
51	54	...	...	125	20	233	208	218	196	3	8
152	145	...	...	67	5	289	261	234	247	43	13
93	77	...	...	107	33	175	179	97	119	50	55
141	125	...	...	169	21	307	287	250	236	28	38
141	132	...	..	269	28	465	378	337	212	55	151
403	435	...	...	528	96	819	681	600	427	135	222
147	183	...	...	105	19	229	214	179	173	33	41
259	285	...	...	140	48	386	299	282	161	65	133
59	77	...	...	95	30	180	193	175	190	1	1
437	445	...	...	713	127	930	581	742	386	105	188
142	137	...	...	263	20	419	60	319	7	67	50
372	383	...	...	204	31	365	329	270	257	41	55
306	312	...	...	355	84	598	307	446	125	34	124
301	318	...	...	241	69	382	372	255	184	96	174
195	195	...	...	239	66	251	216	231	206	9	7
109	132	...	...	207	68	279	285	242	247	31	34
262	273	...	...	166	14	370	216	312	168	36	38
263	277	...	...	319	108	379	330	237	214	68	104
36	39	...	...	87	3	144	79	89	8	40	68
292	298	...	...	440	71	767	200	436	33	268	162
298	296	...	...	258	8	670	522	457	349	160	149
216	252	...	...	218	41	245	154	71	15	107	132
177	173	...	...	137	20	168	84	87	32	49	17
...	...	...	...	91	1	114	33	103	22	4	3
2	4	...	...	15	...	40	35	36	28	3	7
...	...	...	...	202	65	189	189	183	189	...	...
283	295	...	...	440	61	807	434	568	179	155	219
24	20	...	...	384	138	318	79	76	8	61	57
112	119	...	...	777	431	594	25	3	...	84	3
217	222	...	...	146	85	250	226	63	4	107	187
183	209	...	...	269	53	294	168	200	76	66	86

VILLAGE

VRIDDHACHALAM

Location Code Number	Name of Village/Panchayat	A–III M	A–III F	A–IV M	A–IV F	A–V M	A–V F	A–VI M	A–VI F
1	2	21	22	23	24	25	26	27	28
73	Orangur (P) ...	3	...	22	6	2	...	1	...
74	Vallimaduram (P) ...	41	29	5	4	...	...	1	...
75	Pan.yandur (P) ...	16	14	3	4	4	1	1	...
76	Lakshmanapuram (Korakkavadi) (P) ...	10	3	4	1	3	1	...	...
77	Pattakurichi (P) ...	36	2	27	6	4	1	...	...
78	Kandamanatham (P) ...	5	1	3	1	...	...	...	...
79	Pulikarambalur (Mangur) (P) ...	...	...	...	...	2	...	...	...
80	Ma. Kothanur (P) ...	16	...	7	4	...	...	...	...
81	Ma. Puthur (P) ...	2	1	12	5	1	...	1	3
82	Lakkur (P) ...	42	1	20	12	...	...	...	...
83	Ma. Podaiyur (P) ...	8	...	22	9	2	...	8	3
84	Kallur (P) ...	...	...	3	...	...	...	...	...
85	Pasar (P) ...	...	...	18	...	1	...	...	...
86	Sirukarambalur (P) ...	...	...	3	2	...	...	...	...
87	Kaludur (P) ...	3	...	15	...	2	...	14	...
88	Thondankurichi (P) ...	9	3	13	...	1	...	1	...
89	Sirunesalur (P) ...	31	16	4	...	11	...	...	...
90	Veppur (P) ...	35	19	14	14	4	...	4	...
91	Naraiyur (P) ...	17	5	6	4	...	...	...	...
92	Tirupaiyar (V) ...	...	...	...	...	...	...	...	...
93	Ko. Kothanur (V) ...	...	...	...	1	...	...	...	...
94	A. Sithur (V) ...	2	3	6	...	2	...	...	...
95	Sathiam (V) ...	12	2	20	2	3	1	3	...
96	Kachiperumanatham (P) ...	9	2	3	...	...	...	...	...
97	Paravalur (P) ...	15	...	17	3	9	1	2	...
98	Shrotrium Erumanur (P) ...	1	2	25	16	2	...	3	...
99	Vayalur (P) ...	...	...	7	1	6	1	17	...
100	Sembalakurichi (V) ...	1	...	..	...	1	...	...	...
101	Chinnapandarankuppam (V) ...	...	...	...	...	1	...	3	...
102	Kanadukandan (V) ...	...	...	...	...	...	...	...	...
103	Narimanam (P) ...	...	...	...	...	...	...	...	...
104	Kuppanatham (P) ...	19	23	17	4	2	...	5	...
105	Kandiyankuppam (P) ...	1	...	1	1	36	3	24	...
106	Ja. Nachiarpettai (V) ...	3	...	4	...	73	...	26	...
107	Manalur (V) ...	...	...	5	...	27	19	3	...
108	Manavalanallur (V) ..	...	...	2	...	...	...	...	...

DIRECTORY

TALUK—(contd.)

A–VII		A–VIII		A–IX		B–X Non-workers		Name of the Panchayat in which it is now included with the date of inclusion with other components if any
M	F	M	F	M	F	M	F	
29	30	31	32	33	34	35	36	37
4	...	1	...	12	6	352	385	...
10	2	...	...	7	11	225	395	...
4	2	...	...	7	26	206	400	...
5	2	1	...	19	6	339	473	...
7	2	...	...	13	...	155	221	...
2	1	...	...	2	1	101	139	...
2	...	...	...	8	1	144	155	...
1	...	...	...	4	1	91	88	...
4	...	...	...	9	4	129	147	...
5	1	...	...	6	1	172	238	...
9	7	3	...	32	13	426	628	...
2	...	...	...	12	...	105	180	...
5	3	...	...	15	2	196	267	...
1	...	...	...	...	...	97	104	...
16	3	1	...	32	4	514	895	...
1	...	...	...	8	...	194	530	...
1	1	...	...	7	...	210	256	...
17	1	2	...	42	24	238	505	...
...	...	...	...	8	5	201	209	...
3	1	...	...	8	2	141	158	Thirupaiyar (P) 1–5–60
...	...	...	...	6	3	188	214	Ko. Kothanur (P) 1–5–60
1	3	...	...	11	4	202	377	...
6	1	...	...	30	6	255	332	Sathiam (P) 1–5–60
1	1	...	...	2	...	74	135	...
3	1	3	...	14	...	426	1,010	...
2	2	...	...	20	4	361	501	...
4	...	15	...	18	5	200	331	...
1	...	...	...	29	35	111	182	Sembalakurichi (P) 1–11–60 included in L. C. No. 101
...	...	...	...	3	8	55	149	Chinnapandarankuppam (P) 1–11–60 merged with L.C. No. 100
...	...	...	...	1	...	24	24	...
...	...	...	...	6	...	116	115	...
9	4	6	...	26	5	429	777	...
23	4	72	...	24	6	246	452	...
18	...	287	1	96	21	533	1,021	Ja. Nachiarpatti (P) 1–11–60
10	8	15	...	20	8	167	227	Manalur (P) 1–11–60
4	4	...	...	22	2	212	348	Manavalanallur (P) 1–5–60

VILLAGE

VRIDDHACHALAM

Location Code Number	Name of Village/Panchayat			Area in Sq. Miles	Occupied Residential Houses: No. of Houses	Occupied Residential Houses: No. of Households	Total No. of Persons Enumerated: Total	Males	Females
1	2			3	4	5	6	7	8
109	Ko. Mangalam (V)	...	P. M. H. D. R. Pw. Cs.	1·21	266	311	1,340	638	702
110	Thoravalur (V)	...	M. R. Pw. E.	1·98	297	316	1,520	697	823
111	Vilangattur (V)	...	M. R. Pw. E.	1·73	158	210	922	458	464
112	Padukalanatham (V)	...	P. R. Pw. Tk. Ea.	0·60	112	113	479	249	230
113	Kirambur (V)	...	P. R. Pw. Tk.	0·50	69	70	314	159	155
114	Mannambadi (V)	...	P. M. Pw. Cs.	2·76	170	179	727	340	387
115	Te. Podaiyur (P)	...	P. R. Pw. Cs.	3·41	208	223	995	469	526
116	Varambanur (P)	...	P. Pw.	1·77	191	214	867	430	437
117	Kaliamedu (V)	...	P. Pw.	1·13	64	93	366	182	184
118	Poolambadi (V)	...	M. R. Pw. Cs.	2·93	195	271	1,461	736	725
119	Pullur (P)	...	P. R. Pw. Cs.	2·75	157	174	857	416	441
120	Avatti (V)	...	P. Mcw. R. Pw. Cs.	3·62	353	353	1,634	807	827
121	Alambadi (V)	...	P. R. Pw. Cs.	2·00	256	293	1,401	685	716
122	Adarnatham (P)	...	P. Pw. Cs.	1·18	97	97	431	215	216
123	T. Endal (P)	...	P. R. Pw.	1·59	92	108	621	317	304
124	Venganur (P)	...	P. R. Pw.	2·15	160	169	762	386	376
125	Eluthur (P)	...	P. L. R. Pw. Cs.	3·28	347	347	1,809	883	926
126	Thachur (P)	...	P. R. Pw.	3·70	267	302	1,483	733	750
127	Tholudur-Vaithinathapuram(P)		P. M. H. Hos. R. Pw.	5·02	653	678	2,815	1,388	1,427
128	Vadakarampoondi (P)	...	P. R. Pw. Tk. B.	4·13	466	565	2,389	1,189	1,200
129	Va. Sithur-Alathur (P)	...	P. R. Pw. Tk. Ei. Cs.	2·32	267	314	1,371	663	708
130	Ramanatham-Perangiam (P)	...	P. R. Pw. Ea. E.	2·92	177	250	1,146	586	560
131	Arangur (P)	...	P. R. Tk. Ei. Ea. Cs.	1·31	257	262	1,231	621	610
132	Vagaiyur (P)	...	P. R. Tk. Ei. Ea.	1·53	219	219	1,024	507	517
133	Akkanur (P)	...	P. R. Tk. Ei. Ea. Cs.	1·10	241	283	1,389	705	684
134	Edacheruvoi (V)	...	P. R. Tk. Ei. Ea. B.	2·19	208	241	1,083	527	556
135	Kilacheruvoi (P)	...	P. R. Pw.	2·48	307	307	1,310	659	651
136	Korakkai (P)	...	P. Hos. R. Pw.	5·34	168	183	976	492	484
137	Kanakambadi (P)	...	P. R. Pw. Cs.	4·72	219	257	1,153	543	610
138	Kiladanur (P)	...	P. R. Pw. Cs.	3·01	202	271	1,257	659	598
139	Sevveri (P)	...	...	2·80	114	220	866	434	432
140	Kumarai (P)	...	P. R. Pw. Cs.	2·71	250	250	1,129	536	593
141	Niramani (P)	...	P. Pw.	1·95	196	196	849	429	420
142	A. Agaram (P)	...	P. Pw. Ea. B.	2·23	155	200	889	451	438
143	Sevoor (V)	...	P. Pw. Cs.	1·60	126	177	682	345	337
144	Maduravalli (P)	...	P. Pw. Cs.	1·03	135	135	590	280	310

DIRECTORY

TALUK—(contd.)

Scheduled Castes		Scheduled Tribes		Literate and Educated Persons		Total Workers (A-I to A-IX)		A-I		A-II	
M	F	M	F	M	F	M	F	M	F	M	F
9	10	11	12	13	14	15	16	17	18	19	20
320	344	...	...	261	100	402	286	166	82	124	177
322	384	...	...	258	49	457	412	223	151	170	250
258	250	...	...	170	31	274	205	202	167	55	35
67	61	...	...	56	7	157	77	55	8	81	69
70	63	...	...	65	13	101	57	75	35	18	22
186	210	...	...	84	10	233	229	118	75	93	147
271	308	...	...	200	56	314	272	193	157	91	107
149	149	...	...	161	26	284	140	210	98	46	40
...	...	...	...	53	17	128	117	124	113	1	2
394	402	...	...	163	16	521	508	494	466	26	42
169	194	...	...	176	81	285	248	200	164	54	59
212	200	...	...	364	85	537	261	455	204	49	50
243	252	17	17	280	105	473	67	374	50	78	1
31	30	...	...	91	17	145	129	96	25	37	100
87	93	...	...	166	44	206	176	154	120	44	48
109	103	...	...	170	63	233	93	209	66	21	27
359	375	...	...	345	161	590	409	377	195	150	188
...	...	...	...	301	73	454	14	394	13	27	...
363	363	...	...	506	127	953	755	495	189	367	539
574	541	...	...	515	85	831	471	549	197	218	253
277	324	...	...	265	72	424	98	278	52	115	37
140	140	...	...	243	48	369	203	293	180	30	15
127	134	...	...	220	18	423	380	362	341	30	27
169	181	...	...	231	55	305	330	206	222	55	84
305	271	...	...	211	34	411	11	271	8	124	1
180	182	...	...	240	32	333	193	148	67	162	121
243	227	...	...	323	65	384	250	198	162	147	87
183	187	...	...	228	6	333	282	309	277	9	...
231	256	...	...	274	29	339	34	261	28	57	5
221	202	...	...	188	14	439	295	386	273	38	10
153	164	...	...	103	8	331	321	163	143	147	168
234	237	...	...	233	16	341	105	298	89	21	13
134	142	...	...	143	34	282	132	200	88	52	34
...	...	12	13	114	8	318	332	180	213	127	113
151	156	...	...	135	72	227	115	109	67	109	46
133	150	...	...	89	13	188	188	172	186	4	2

VILLAGE

VRIDDHACHALAM

Location Code Number	Name of Village/Panchayat		A-III M	A-III F	A-IV M	A-IV F	A-V M	A-V F	A-VI M	A-VI F
1	2		21	22	23	24	25	26	27	28
109	Ko. Mangalam (V)	...	22	5	48	13	2	1	4	...
110	Thoravalur (V)	...	14	3	7	...	9	...	1	...
111	Vilangattur (V)	...	1	1	3	1	...	...	...	...
112	Padukalanatham (V)	...	7	...	8	...	1	...	...	...
113	Kirambur (V)	...	2	...	2	...	...	...	...	...
114	Mannambadi (V)	...	...	...	6	3	3	...	...	...
115	Te. Podaiyur (P)	...	10	1	4	...	2	...	...	...
116	Varambanur (P)	...	...	...	7	...	1	1	...	...
117	Kaliamedu (V)	...	...	...	...	2	...	...	2	...
118	Poolambadi (V)	...	...	...	...	...	...	...	...	...
119	Pullur (P)	...	1	...	7	4	1	...	6	5
120	Avatti (V)	...	...	...	6	2	11	...	...	...
121	Alambadi (V)	...	...	...	15	11	...	...	...	...
122	Adarnatham (P)	...	...	...	9	4	...	...	...	...
123	T. Endal (P)	...	...	...	2	5	...	...	...	...
124	Venganur (P)	...	...	...	2	...	...	...	...	...
125	Eluthur (P)	...	...	...	40	17	...	...	1	...
126	Thachur (P)	...	1	...	22	...	...	...	...	...
127	Tholudur-Vaithinathapuram (P)	...	1	...	18	4	2	2	5	...
128	Vadakarampoondi (P)	...	1	...	10	2	6	3	1	...
129	Va. Sithur-Alathur (P)	...	2	...	8	1	...	...	2	...
130	Ramanatham-Perangiam (P)	...	...	...	3	1	4	...	9	...
131	Arangur (P)	...	...	...	16	8	4	1	...	...
132	Vagaiyur (P)	...	8	7	14	10	...	...	2	...
133	Akkanur (P)	...	1	...	2	...	...	...	...	...
134	Edacheruvoi (V)	...	...	...	4	1	2	...	...	...
135	Kilacheruvoi (P)	...	...	...	...	...	...	...	9	...
136	Korakkai (P)	...	1	...	7	4	...	...	...	...
137	Kanakambadi (P)	...	...	...	5	...	...	...	...	...
138	Kiladanur (P)	...	...	...	7	3	...	...	...	...
139	Sevveri (P)	...	...	...	7	1	...	...	...	...
140	Kumarai (P)	...	...	...	12	2	...	...	...	...
141	Niramani (P)	...	6	...	3	5	3	...	...	...
142	A. Agaram (P)	...	...	...	1	1	...	...	...	...
143	Sevoor (V)	...	...	...	...	...	1	...	...	...
144	Maduravalli (P)	...	...	...	...	...	...	...	...	...

DIRECTORY

TALUK—(contd.)

A–VII M	A–VII F	A–VIII M	A–VIII F	A–IX M	A–IX F	B–X Non-workers M	B–X Non-workers F	Name of the Panchayat in which it is now included with the date of inclusion with other components if any
29	30	31	32	33	34	35	36	37
5	6	1	...	30	2	236	416	Ko. Mangalam (P) 1–11–60
5	4	...	...	28	4	240	411	...
3	1	1	...	9	...	184	259	Vilangattur (P) 15–9–60 included in L. C. No. 112 and 113
3	...	...	...	2	...	92	153	Podukalanatham (P) 15–9–60 merged with L. C. No. 111
1	...	...	...	3	...	58	98	Kirambur (P) 15–9–60 merged with L.C. No. 111
5	3	...	...	8	1	107	158	Mannambadi (P) 1–5–60
1	4	1	...	12	3	155	254	...
4	...	...	...	16	1	146	297	...
...	...	...	...	1	...	54	67	Kaliamedu (P) 1–5–60 merged with L.C. No. 118
...	...	...	...	1	...	215	217	Poolambadi (P) 1–5–60 included in L. C. No. 117
3	3	...	...	13	13	131	193	...
1	1	...	...	15	4	270	566	...
1	...	...	...	5	5	212	649	Alambadi (P) included in L.C. No. 122
...	...	1	...	2	...	70	87	Adarnatham (P) merged with L.C. No. 121
4	3	...	...	2	...	111	128	...
...	...	...	...	1	...	153	283	...
5	2	...	...	17	7	293	517	...
1	1	...	...	9	...	279	736	...
18	5	1	...	46	16	435	672	...
11	6	...	...	35	10	358	729	...
4	...	...	...	15	8	239	610	...
2	...	1	...	27	7	217	357	...
...	...	...	...	11	3	198	230	...
1	2	...	...	19	5	202	187	...
...	...	2	...	11	2	294	673	...
1	1	...	...	13	3	194	363	...
2	...	2	...	26	1	275	401	...
2	...	...	...	5	1	159	202	...
3	1	...	...	13	...	204	576	...
...	...	...	...	8	9	220	303	...
1	2	...	...	13	7	103	111	...
...	...	...	...	10	1	195	488	...
...	...	...	...	18	5	147	288	...
1	1	...	...	9	4	133	106	...
4	...	...	...	4	2	118	222	Sevoor (P)
2	...	1	...	9	...	92	122	...

VILLAGE

VRIDDHACHALA

Location Code Number	Name of Village/Panchayat			Area in Sq. Miles	Occupied Residential Houses: No. of Houses	Occupied Residential Houses: No. of Households	Total No. of Persons Enumerated: Total	Males	Females
1	2			3	4	5	6	7	8
145	Sirumangalam (V)	...	P. Pw. Cs.	1·97	175	269	951	431	520
146	Kovilur (V)	...	Pw. Cs.	1·05	137	171	632	313	319
147	Edaiyur (V)	...	P. Tk.	2·64	255	284	1,235	618	617
148	Perambalur (P)	...	P. Tk.	1·55	137	191	812	376	436
149	Kodukkur (P)	...	P. R. Tk.	1·48	164	177	725	363	362
150	Mukundanallur (P)	...	M. R. Ei. Ea.	1·29	151	151	671	313	358
151	Sathakudal-Melpathi (P)	...	M. Rly. Pw. Ea. E. Cs.	2·12	214	248	1,006	493	513
152	Sathakudal-Kilpathyi (V)	...	M. Ea. E. Cs.	1·90	185	204	816	382	434
153	K. Elamangalam (V)	...	P. Rly. S. Pw. Ei. Cs.	0·86	152	196	952	493	459
154	Alachikudi (P)	...	P. M. S. Pw. Ea. E.	1·91	190	278	1,192	578	614
156	Poonthottam (V)	...	R. S. E.	1·29	125	126	544	271	273
157	Endaimedu (V)	...	R. Pw.	0·69	24	29	107	56	51
158	Kargudal (V)	...	P. R. Pw. E.	1·92	356	483	2,104	1,029	1,075
159	Budamur (P)	...	P. R. S. Pw. Vh. Cs.	0·82	188	212	927	446	481
160	Ko. Ponneri (V)	...	P. R. Pw. E.	0·75	63	76	328	176	152
161	Ko. Mavadanthal (V)	...	P. R. Pw. E.	1·77	226	245	1,035	525	510
162	Sathamangalam (P)	...	P. Mcw. Rly. R. Pw. E.	1·48	148	184	739	364	375
163	U. Kolapakkam (V)	...	P. Rly. R. Pw.	1·71	89	97	424	212	212
164	Arasakuli (V)	...	P. Rly. R. Pw.	1·60	107	110	528	271	257
165	U. Agaram (V)	...	P. M. Hos. Pw. Tk.	2·59	497	544	2,398	1,238	1,160
166	Uthangal (V)	...	P. Rly. R. Pw. Tk.	3·25	457	461	2,024	1,047	977
167	U. Mangalam (V)	...	M. Rly. R.	2·95	366	446	2,110	1,082	1,028
168	Vadakkuvellore (V)	...	P. Rly. R. Pw.Tk.	5·28	654	657	2,771	1,434	1,337
169	Koonankurichi (V)	...	P. Rly. R. Tk.	1·54	232	270	1,142	577	565
170	Ammeri (V)	...	P. M. H. Hos. R. Pw. Tk.	4·55	611	720	3,059	1,579	1,480
171	Gengaikondan (V)	...	P. M. H. Hos. R. Pw. Tk.	3·93	2,261	2,412	9,169	5,523	3,646
172	Periakurichi (V)	...	P. M. R. Pw. Tk.	3·57	492	559	2,405	1,264	1,141
173	Seplanatham (V)	...	P. R. Pw.	1·38	412	474	2,176	1,119	1,057
174	Kottagam (V)	...	P. R. Pw.	1·38	140	153	648	317	331
175	Uyyakondaravi (V)	...	P. R. Pw.	0·97	152	168	740	363	377
176	Managathi (V)	...	P. Pw.	1·51	69	79	353	190	163
177	Kilapathi (V)	...	P. Pw.	0·71	80	80	383	184	199
178	Melpathi (V)	...	P. R. Pw.	0·45	136	136	625	296	329
179	Melapanapattu (V)	...	R. Pw.	1·02	182	182	763	399	364
180	Neiveli (V)	...	M. R. Pw.	1·20	466	480	1,662	974	688
181	Veppankurichi (V)	...	P. R. S. Pw.	1·22	867	901	3,751	2,196	1,555

DIRECTORY

TALUK—(contd.)

Scheduled Castes		Scheduled Tribes		Literate and Educated Persons		Total Workers (A-I to A-IX)		A–I		A–II	
M	F	M	F	M	F	M	F	M	F	M	F
9	10	11	12	13	14	15	16	17	18	19	20
214	260	...	...	187	45	292	249	226	178	38	61
160	156	...	...	116	4	228	155	117	62	78	87
251	256	1	1	300	61	384	241	304	171	48	66
196	225	...	...	170	13	253	217	234	209	6	4
270	268	...	...	88	10	269	246	153	12	98	226
146	160	4	2	139	32	198	135	75	26	103	106
311	322	...	...	222	41	298	230	189	86	68	128
199	192	...	...	136	59	256	195	138	56	60	115
183	190	...	...	234	37	323	163	202	38	107	123
179	200	...	...	299	60	365	189	191	37	124	144
...	...	14	12	103	15	179	39	100	9	29	21
...	...	9	10	10	...	39	28	18	7	21	19
357	401	...	...	523	92	689	330	423	184	217	136
115	120	...	...	185	48	269	137	108	47	80	71
57	61	...	...	40	4	119	100	94	80	24	20
235	211	...	...	167	25	369	180	288	114	72	65
101	108	69	86	152	51	229	144	95	13	80	129
84	84	...	...	102	13	128	70	57	14	57	53
...	...	26	27	153	19	145	81	133	57	7	22
218	213	8	13	391	37	749	349	585	206	130	136
140	124	32	24	512	69	659	71	583	56	61	14
538	534	...	...	604	127	673	188	277	24	301	162
354	354	...	...	545	89	949	391	400	106	79	237
40	30	...	...	306	66	348	148	188	92	62	49
205	189	...	...	769	192	961	335	627	226	112	91
800	777	...	...	3,801	1,140	3,850	540	118	17	79	94
443	435	...	...	550	105	798	217	240	136	130	64
286	278	...	...	535	70	739	650	616	596	24	33
52	48	...	...	197	59	204	161	123	119	58	41
243	258	...	...	133	56	225	194	74	65	110	115
31	27	...	...	80	9	105	30	70	9	25	20
99	104	...	...	70	13	115	65	45	22	49	39
1	1	...	...	126	25	193	102	27	3	102	99
...	...	...	...	154	24	261	106	44	1	130	105
11	6	...	...	696	204	692	85	66	70	40	6
139	162	2	3	1,718	719	1,588	149	189	14	48	74

VILLAGE

VRIDDHACHALAM

Location Code Number	Name of Village/Panchayat		A-III M	A-III F	A-IV M	A-IV F	A-V M	A-V F	A-VI M	A-VI F
1	2		21	22	23	24	25	26	27	28
145	Sirumangalam (V)	...	10	3	5	1	...	...	...	...
146	Kovilur (V)	...	20	5	...	...	2	...	...	...
147	Edaiyur (V)	...	16	1	4	...	...	...	...	...
148	Perambalur (P)	...	...	...	3	2	1	...	...	...
149	Kodukkur (P)	...	2	3	6	2	...	...	...	...
150	Mukundanallur (P)	...	1	...	4	1	...	...	1	...
151	Sathakudal-Melpathi (P)	...	1	...	3	2	11	...	7	...
152	Sathakudal-Kilpathi (V)	...	27	5	3	8	...	...	...	...
153	K. Elamangalam (V)	...	7	1	1	...	2	...	...	...
154	Alachikudi (P)	...	8	2	15	4	1	...	1	...
156	Poonthottam (V)	...	11	1	8	...	6	1	5	...
157	Endaimedu (V)	...	...	...	...	...	...	...	...	...
158	Kargudal (V)	...	6	3	10	...	1	...	3	...
159	Budamur (P)	...	10	2	3	2	4	...	3	1
160	Ko. Ponneri (V)	...	...	...	...	...	...	...	...	...
161	Ko. Mavadanthal (V)	...	...	...	4	...	...	...	...	...
162	Sathamangalam (P)	...	1	...	3	...	11	...	11	...
163	U. Kolapakkam (V)	...	1	...	...	...	...	...	3	...
164	Arasakuli (V)	...	2	...	...	...	...	...	...	...
165	U. Agaram (V)	...	5	5	7	...	...	...	2	...
166	Uthangal (V)	...	2	...	2	...	...	...	1	...
167	U. Mangalam (V)	...	4	...	5	...	7	...	12	...
168	Vadakkuvellore (V)	...	168	28	18	...	26	...	69	1
169	Koonankurichi (V)	...	20	...	4	...	5	...	34	6
170	Ammeri (V)	...	48	...	7	2	30	...	29	...
171	Gengaikondan (V)	...	1,288	135	12	...	362	2	554	231
172	Periakurichi (V)	...	182	3	5	3	40	...	31	...
173	Seplanatham (V)	...	28	...	31	5	9	...	3	...
174	Kottagam (V)	...	1	...	7	...	2	...	...	...
175	Uyyakondaravi (V)	...	26	2	...	...	...	...	...	...
176	Managathi (V)	...	4	...	1	...	1	...	...	...
177	Kilapathi (V)	...	5	...	1	...	1	...	5	...
178	Melpathi (V)	...	8	...	6	...	4	...	29	...
179	Melapanapattu (V)	...	11	...	5	...	13	...	25	...
180	Neiveli (V)	...	237	...	10	...	62	...	55	...
181	Veppankurichi (V)	...	399	2	2	5	81	1	167	...

DIRECTORY

TALUK—(contd.)

A-VII		A-VIII		A-IX		B-X Non-workers		Name of the Panchayat in which it is now included with the date of inclusion with other components if any
M	F	M	F	M	F	M	F	
29	30	31	32	33	34	35	36	37
3	2	...	...	10	4	139	271	Sirumangalam (P) 1-5-60
4	1	...	...	7	...	85	164	Kovilur (P) 1-5-60
2	...	...	...	10	3	234	376	Edaiyur (P) 1-6-60
2	2	...	...	7	...	123	219	...
1	1	...	...	9	2	94	116	...
4	2	...	...	10	...	115	223	...
6	12	2	...	11	2	195	283	Sathakudal-Melpathi (P) 1-2-60
8	2	...	...	20	9	126	239	Sathakudal-Kilpathy (P) 31-10-60
1	1	...	...	3	...	170	296	K. Elamangalam (P) 1-5-60
5	2	1	...	19	...	213	425	...
7	5	5	...	8	2	92	234	Poonthottam (P)1-5-60 included in L.C. No.157
...	2	...	...	...	...	17	23	...
6	4	2	...	21	3	340	745	Kargudal (P) 1-10-60
9	14	30	...	22	...	177	344	...
...	...	...	...	1	...	57	52	Ko. Ponneri(P) 1-10-60 merged with L.C.No.161
1	...	...	...	4	1	156	330	Ko. Mavadanthal (P) 1-10-60 included in L.C. No. 160
4	...	1	...	23	2	135	231	...
...	...	...	...	10	3	84	142	U. Kolapakkam (P) 1-11-60 included in L.C. No. 164
...	2	...	...	3	...	126	176	Arasakuli (P) 1-11-60 merged with L.C. No. 163
...	2	2	...	18	...	489	811	U.Agaram (P) 1-11-60
...	...	1	...	9	1	388	906	Uthangal (P) 1-11-60
13	...	13	...	41	2	409	840	U. Mangalam (P) 1-10-60
12	1	21	...	156	18	485	946	Vadakkuvellore (P) 1-7-61
4	1	6	...	25	...	229	417	Koonankurichi (P) 1-7-61
2	...	11	...	95	16	618	1,145	Ammeri (P) 1-7-61 included with L. C. No. 276
228	4	143	...	1,066	57	1,673	3,106	...
33	4	5	...	132	7	466	924	Periakurichi (P) 1-7-61
6	3	1	...	21	13	380	407	Seplanatham (P) 1-10-60
6	1	...	...	7	...	113	170	Kottagam (P) 1-10-60
3	2	...	...	12	10	138	183	Uyyakondaravi (P) 1-10-60
...	...	...	...	4	1	85	133	Managathi (P) 1-10-60 merged with L. C. No 177
1	2	...	...	8	2	69	134	Kilapathi (P) 1-10-60 included in L.C. No. 176
1	...	...	...	16	...	103	227	Melpathi (P) 1-11-60 included in L. C. No. 179 and 180
4	...	2	...	27	...	138	258	Melapanapattu (P) 1-11-60 merged with L.C. No. 178
23	1	24	...	175	8	282	603	Neiveli (P) 1-11-60 merged with L.C. No. 178
27	4	28	4	647	45	608	1,406	...

Location Code Number	Name of Village/Panchayat		Area in Sq. Miles	Occupied Residential Houses: No. of Houses	Occupied Residential Houses: No. of Households	Total No. of Persons Enumerated: Total	Males	Females
1	2		3	4	5	6	7	8
182	Mummudisolagan (V) ...	P. Pw.	1·66	121	134	581	292	289
183	Aziznagar (V) ...	M. D. R. S. Tk.	2·20	297	313	1,398	702	696
184	Kammapuram (P) ...	P. M. Mcw. Mp. Pw. Tk.	1·59	494	529	2,366	1,158	1,208
185	Shro Keeranur (P) ...	P. R. Pw.	0·99	96	116	652	339	313
186	Gopalapuram (P) ...	M. R. S. Pw.	0·92	285	324	1,546	795	751
187	Kumaramangalam (P) ...	P. Rhc. Rly. Pw. Ei.	2·24	245	270	1,067	519	548
188	Ko. Adhanur-Sottavanam (P)...	M. Mp. Rly. Pw. Ei. Ea.	1·77	351	382	1,740	878	862
189	Karmangudi (V) ...	P. R. S. Pw. Ea.	2·51	176	191	996	498	498
190	Nemam (V) ...	R. Tk. Ea.	0·82	79	79	372	181	191
191	Karuveppilankurichi (V) ...	P. M. R. Tk. Ea. E. Cs.	0·45	123	125	567	282	285
192	Pu. Kollathankurichi (V) ...	P. R. Tk. Ea. Pw. Cs.	0·89	10	11	51	23	28
193	Peralayur (P) ...	R. Tk. Ea.	0·58	108	147	713	354	359
194	Sathiavadi (P) ...	P. R. S. Pw. Ea. E.	2·10	250	315	1,454	717	737
195	Alandaraipattu (V) ...	P. R. Tk. Ea. E. Cs.	0·74	19	19	98	51	47
196	Deevalur (V) ...	P. Tk. Ei. Cs.	1·78	182	196	999	476	523
197	Thalanallur (V) ...	P. Mp. Pw. Tk. Ea. Cs.	2·48	241	241	991	483	508
198	Narasingamangalam (V) ...	P. Pw. Tk. Cs.	1·95	117	159	723	349	374
199	Erappavur (V) ...	P. R. Pw. Tk. Cs.	2·00	119	139	514	258	256
200	Marudathur (P) ...	P. R. Pw. Tk. Cs.	1·68	175	182	744	355	389
201	Melur (P) ...	P. R. S. Pw. Cs.	1·48	224	259	1,051	522	529
202	Nidhinathan (P) ...	P. R. Pw. Tk. Cs.	1·63	149	211	975	467	508
203	Navalur (P) ...	P. R. Pw. Tk.	1·91	91	139	610	295	315
204	Sirumulai-Pudukulam (P) ...	P. R. Pw. Tk. Cs.	2·12	292	305	1,551	779	772
205	Perumulai (P) ...	P. R. Pw.	1·70	169	179	1,016	491	525
206	Pulivalam (P) ...	P. R. Pw.	1·76	128	168	696	346	350
207	Tittagudi (P) ...	P. M. H. L. D. Hos. Rhc. R. S. Pw. Tk. Ei. Ea. E. Cs. B.	4·36	1,699	2,217	10,332	5,196	5,136
208	Kodangudi-Elumathur (P) ...	P. R. Pw. Cs.	1·28	136	162	786	394	392
209	Puthiramangalam (P) ...	P. R. Pw. Ea. E. Cs.	2·35	483	562	2,339	1,139	1,200
210	Vaiyankudi (P) ...	P. R. Pw. Cs.	0·92	141	170	704	358	346
211	Adamangalam (P) ...	P. R. Tk. Cs.	2·23	315	394	1,576	766	810
212	Putheri (P) ...	P. M. R. Tk. Cs.	4·34	694	783	3,372	1,644	1,728
213	Arugeri (P) ...	P. R. Pw. Tk. Cs.	1·31	122	125	483	246	237
214	Mel. Nemili (V) ...	P. R. Pw. Tk.	0·37	59	62	277	125	152
215	Kil. Nemili (V) ...	R. Pw. Tk.	0·31	31	31	140	72	68
216	Nandimangalam (V) ...	P. R. Pw. Tk. Cs.	0·85	78	90	387	197	190
217	Vadakarai (V) ...	P. Pw. Tk. Cs.	0·60	111	124	529	267	262

Scheduled Castes		Scheduled Tribes		Literate and Educated Persons		Total Workers (A-I to A-IX)		A–I		A–II	
M	F	M	F	M	F	M	F	M	F	M	F
9	10	11	12	13	14	15	16	17	18	19	20
70	73	...	...	113	7	194	54	163	30	17	22
650	657	1	...	505	360	383	241	147	127	46	66
195	224	...	...	458	91	679	255	212	41	242	100
92	86	...	...	118	15	237	206	27	39	207	167
161	157	...	...	379	80	488	365	370	256	98	103
208	215	20	23	245	78	332	200	190	102	102	90
157	168	...	...	407	74	556	95	348	28	165	60
280	288	23	23	202	42	295	232	174	86	94	140
91	100	...	...	35	4	121	67	22	2	96	59
128	122	9	6	132	31	175	53	69	4	69	38
...	...	...	...	18	...	13	15	12	14	...	1
132	131	...	...	167	38	238	169	144	94	71	72
280	267	30	22	282	87	452	202	258	99	119	93
...	...	...	...	17	2	28	10	28	8	...	2
326	353	...	...	196	74	299	281	197	176	80	102
230	237	...	...	147	27	329	338	281	307	16	23
188	192	...	...	30	1	239	249	166	162	65	85
125	119	...	...	68	7	174	142	161	137	5	4
94	105	...	...	131	25	256	277	206	207	47	64
139	113	12	18	174	23	378	359	285	281	67	76
191	198	...	...	112	14	342	392	296	343	24	49
176	179	...	...	109	45	178	113	133	59	36	50
316	340	...	...	329	101	480	521	471	518	...	1
...	...	...	...	247	80	314	298	213	204	86	88
124	100	...	...	199	67	198	15	119	10	65	4
1,559	1,449	...	...	2,861	1,079	2,951	724	1,274	310	656	221
330	345	...	...	59	4	248	187	165	24	60	163
472	450	...	...	382	66	826	457	640	196	134	218
127	121	...	...	146	19	210	24	165	19	23	5
202	219	...	...	363	155	516	232	412	212	78	15
493	503	...	...	762	130	1,104	433	701	184	330	233
176	162	...	...	80	23	174	112	106	22	48	86
...	...	...	...	51	9	91	94	84	75	5	19
26	20	...	...	27	1	50	28	34	15	12	12
56	63	...	...	73	10	118	106	109	98	7	6
73	73	...	...	92	5	175	138	144	127	4	9

VILLAGE

VRIDDHACHALAM

Location Code Number	Name of Village/Panchayat		A-III M	A-III F	A-IV M	A-IV F	A-V M	A-V F	A-VI M	A-VI F
1	2		21	22	23	24	25	26	27	28
182	Mummudisolagan (V)	...	3	...	1	2	1	...	1	...
183	Aziznagar (V)	...	17	2	4	...	23	2	16	...
184	Kammapuram (P)	...	28	8	11	7	11	1	12	...
185	Shro Keeranur (P)	...	...	...	...	...	...	...	...	...
186	Gopalapuram (P)	...	2	4	2	...	...	...	...	...
187	Kumaramangalam (P)	...	3	2	2	...	...	...	10	...
188	Ko. Adhanur-Sottavanam (P)	...	...	...	11	4	2	...	1	...
189	Karmangudi (V)	...	1	...	8	...	...	1	...	...
190	Nemam (V)	...	...	...	1	4	...	...	...	...
191	Karuveppilankurichi (V)	...	1	...	11	5	...	...	5	...
192	Pu. Kollathankurichi (V)	...	...	...	...	...	...	...	...	...
193	Peralayur (P)	...	10	...	2	...	...	...	2	...
194	Sathiavadi (P)	...	8	...	16	4	...	...	2	...
195	Alandaraipattu (V)	...	...	...	...	...	...	...	...	...
196	Deevalur (V)	...	...	...	...	...	2	...	...	...
197	Thalanallur (V)	...	1	...	2	1	...	...	3	...
198	Narasingamangalam (V)	...	...	...	1	...	2	...	...	...
199	Erappavur (V)	...	3	...	...	...	...	1	...	...
200	Marudathur (P)	...	1	6	...	...	...	...	...	...
201	Melur (P)	...	...	...	6	...	1	...	2	...
202	Nidhinathan (P)	...	10	...	...	...	...	...	...	...
203	Navalur (P)	...	...	...	1	...	...	...	...	...
204	Sirumulai-Pudukulam (P)	...	...	...	...	...	...	...	...	...
205	Perumulai (P)	...	...	...	3	1	...	...	...	...
206	Pulivalam (P)	...	1	...	2	1	...	...	...	...
207	Tittagudi (P)	...	34	5	200	67	92	12	45	...
208	Kodangudi-Elumathur (P)	...	20	...	...	...	...	...	...	...
209	Puthiramangalam (P)	...	2	...	3	2	2	...	...	...
210	Vaiyankudi (P)	...	...	...	...	...	13	...	...	...
211	Adamangalam (P)	...	...	...	1	...	2	...	1	...
212	Putheri (P)	...	...	...	21	6	1	...	1	...
213	Arugeri (P)	...	1	...	5	3	...	...	...	...
214	Mel. Nemili (V)	...	...	...	...	...	...	...	...	...
215	Kil. Nemili (V)	...	...	...	2	...	...	...	...	...
216	Nandimangalam (V)	...	2	2	...	...	...	...	...	...
217	Vadakarai (V)	...	1	...	10	1	...	...	6	...

DIRECTORY

TALUK—(contd.)

A-VII		A-VIII		A-IX		B-X Non-workers		Name of the Panchayat in which it is now included with the date of inclusion with other components if any
M	F	M	F	M	F	M	F	
29	30	31	32	33	34	35	36	37
...	...	...	...	8	...	98	235	Mummudisolagan (P) merged with L.C. No. 184
...	2	8	...	122	42	319	455	...
41	25	6	...	116	73	479	953	Kammapuram (P) included in L. C. 182
...	...	...	...	3	...	102	107	...
5	1	...	...	11	1	307	386	...
5	4	...	...	20	2	187	348	...
11	...	2	...	16	3	322	767	...
5	2	...	...	13	3	203	266	Karmangudi (P) 1-10-60
1	...	...	...	1	2	60	124	Nemam (P) 1-5-60 merged with L. C. No. 191
8	1	1	...	11	5	107	232	Karuveppilankurichi (P) 1-5-60 included in L.C. No. 190 and 192
1	...	...	...	...	...	10	13	Peralayur (P) 1-5-60 merged with L.C. No. 191
2	1	...	...	7	2	116	190	...
13	3	3	...	33	3	265	535	...
...	...	...	...	...	...	23	37	...
3	2	...	...	17	1	177	242	...
3	4	13	...	10	3	154	170	Thalanallur (P) 1-5-60
2	2	...	...	3	...	110	125	Narasingamangalam (P) 1-5-60
2	...	...	...	3	...	84	114	Erappavur (V)
...	...	...	...	2	...	99	112	...
3	...	1	...	13	2	144	170	...
1	...	...	...	11	...	125	116	...
1	1	...	...	7	3	117	202	...
...	...	1	...	8	2	299	251	...
3	...	...	...	9	5	177	227	...
...	...	...	...	11	...	148	335	...
168	**26**	27	...	455	83	2,245	4,412	...
...	...	1	...	2	...	146	205	...
10	...	2	...	33	41	313	743	...
...	...	...	...	9	...	148	322	...
1	...	2	...	19	5	250	578	...
8	3	2	...	40	7	540	1,295	...
3	1	...	...	11	...	72	125	...
1	...	...	...	1	...	34	58	...
...	1	...	...	2	...	22	40	...
...	...	...	...	...	...	79	84	Nandimangalam (P) 1-5-60 merged with L.C. No. 217
...	...	...	...	10	1	92	124	Vadakarai (P) 1-5-60 included with L. C. No. 216

VILLAGE

VRIDDHACHALAM

Location Code Number	Name of Village/Panchayat			Area in Sq. Miles	Occupied Residential Houses: No. of Houses	Occupied Residential Houses: No. of Households	Total No. of Persons Enumerated: Total	Males	Females
1	2			3	4	5	6	7	8
218	Konur (V)	...	P. Pw.	1·10	140	155	749	390	359
219	Pe. Poovanur (V)	...	P. R. Pw. Ea. Cs.	1·20	110	143	581	287	294
220	O. Keeranur (V)	...	R. Pw. Cs.	0·90	89	105	454	219	235
221	Karaiyur (P)	...	R. Tk. E. Cs.	0·87	93	125	539	280	259
222	Venkarumbur (P)	...	P. M. Tk. Cs.	1·86	168	317	1,404	690	714
223	Murugangudi (P)	...	P. M. R. Tk. Ea. Cs.	0·29	209	216	993	485	508
224	Thoraiyur (P)	...	P. R. Pw. Tk. Cs.	0·81	143	169	719	379	340
225	Irulampattu (P)	...	P. Pw. Tk. Ea. E.	2·41	377	518	2,383	1,205	1,178
226	Thirumalaiagaram (V)	...	P. R.	1·04	241	287	1,302	653	649
227	Pe. Kollathankurichi (V)	...	...	0·30	60	86	375	175	200
228	Kothattai (P)	...	P. R. Pw. Cs.	1·07	183	209	847	421	426
229	Eraiyur (P)	...	P. R. Pw. Tk. Ea. E. Cs.	1·34	290	365	1,609	812	797
230	Gudalore (P)	...	P. Pw.	1·41	261	312	1,410	708	702
231	Kodikalam (P)	...	P. R. S. Pw. Ea. E. Cs.	1·09	287	287	1,317	637	680
232	Pattur (P)	...	P. R. Pw. Ea. E.	1·02	163	218	956	462	494
233	Avinangudi-Neivasal (P)	...	P. R. Pw.	1·34	321	429	1,806	887	919
234	Thiruvattadurai (V)	...	P. R. Tk. Ea. Cs.	0·23	116	130	528	267	261
235	Pe. Ponneri (V)	...	P. R. Pw. Ea. Cs.	0·60	133	133	713	343	370
237	Soundarasolapuram (P)	...	P. Tk. Ea. E. Cs.	1·56	286	310	1,502	757	745
238	Pelandurai (P)	...	P. Mp. R. Pw. Tk. Cs.	3·37	413	511	2,189	1,111	1,078
239	Kilimangalam (P)	...	P. R. Pw. Tk. Ea. E. Cs.	1·79	351	433	1,903	939	964
240	Kurukathancheri (V)	...	Pw. Tk. Ea. Cs.	0·93	188	197	912	443	469
241	Mosattai (V)	...	P. Pw.	0·67	67	85	375	188	187
242	Therukuvadakuputhur (P)	...	P. M. Mcw. R. S. Pw. Cs.	1·85	252	262	1,082	546	536
243	Vannankudikadu (P)	...	P. R. Pw. Cs.	1·26	223	256	1,110	558	552
244	Vettakudi (V)	...	P. R. Pw.	0·48	125	137	616	300	316
245	Rajendrapattinam (Chinnathurkurichi) (P)		M. R. Pw. Ea. E.	2·43	282	283	1,382	688	694
246	Sakkaramangalam (V)	...	Pw.	0·23	42	49	231	110	121
247	C. Keeranur (V)	...	P. R. Pw.	1·58	185	201	1,198	629	569
248	Valliam (V)	...	Pw.	0·94	154	169	696	357	339
249	Mellapalayur (V)	...	P. S. Pw.	1·00	200	202	780	375	405
250	Marungur (V)	...	P. R. S.	1.92	260	296	1,196	615	581
251	Tholur (V)	...	P. S. Pw.	1·19	185	220	1,026	507	519
252	Kodumanur (V)	...	P. Pw.	0·89	44	46	246	128	118
253	Kilapalayur (V)	...	P. Pw.	0·46	97	97	444	207	237
254	Devangudi (V)	...	P. R. Pw.	1·23	244	284	1,185	589	596

DIRECTORY

TALUK—(contd.)

Scheduled Castes M	Scheduled Castes F	Scheduled Tribes M	Scheduled Tribes F	Literate and Educated Persons M	Literate and Educated Persons F	Total Workers (A-I to A-IX) M	Total Workers (A-I to A-IX) F	A-I M	A-I F	A-II M	A-II F
9	10	11	12	13	14	15	16	17	18	19	20
121	121	...	...	135	6	252	238	193	185	48	49
81	79	...	...	137	29	192	11	177	10	7	...
125	129	...	...	87	23	141	121	53	28	69	83
125	104	2	8	119	20	172	132	59	51	92	77
200	201	...	...	206	34	456	236	248	92	157	127
26	28	...	...	207	23	310	76	203	18	67	47
124	107	...	...	116	4	243	98	133	19	98	77
342	304	14	13	404	45	729	426	372	220	197	114
343	318	...	...	311	46	390	419	287	328	67	86
13	15	...	...	78	4	116	109	102	98	5	11
270	264	...	...	198	75	264	175	129	45	124	130
376	336	51	41	310	91	479	411	138	88	272	310
310	292	...	...	366	88	419	311	226	146	56	70
393	424	25	19	267	64	395	323	95	45	262	273
112	102	...	...	252	18	315	372	199	253	114	119
456	454	...	...	360	80	562	469	197	103	310	344
...	...	...	...	143	17	182	133	109	77	9	9
256	275	...	...	124	41	191	129	34	4	116	125
271	282	...	...	321	62	447	377	270	239	162	136
388	365	19	19	345	18	720	618	494	416	202	198
314	311	20	21	243	42	587	317	450	87	78	209
196	200	...	...	156	10	266	172	198	149	13	6
56	57	9	8	86	14	113	105	99	97	7	4
177	174	5	2	232	66	341	181	166	81	129	92
277	270	36	39	206	29	359	152	234	62	111	89
111	116	...	...	148	31	197	34	143	...	49	32
444	430	...	...	225	57	436	309	205	113	181	185
32	32	...	...	37	8	75	26	40	24	34	2
252	220	...	...	209	49	399	246	189	74	192	169
9	6	...	...	75	3	233	15	131	7	97	8
165	197	...	...	87	15	246	133	176	39	66	93
129	131	...	...	251	14	433	281	278	136	146	145
110	121	...	...	205	23	323	259	255	186	58	69
37	40	...	...	:43	...	86	43	63	28	22	15
95	110	4	5	72	17	140	87	54	22	77	64
67	62	...	...	240	23	365	32	259	6	84	20

VILLAGE

VRIDDHACHALAM

Location Code Number	Name of Village/Panchayat		A–III M	A–III F	A–IV M	A–IV F	A–V M	A–V F	A–VI M	A–VI F
1	2		21	22	23	24	25	26	27	28
218	Konur (V)	...	3	3	...	...	...	...	1	...
219	Pe. Poovanur (V)	...	...	...	...	...	...	...	...	...
220	O. Keeranur (V)	...	5	...	3	2	...	1	3	...
221	Karaiyur (P)	...	9	3	3	...	...	...	...	...
222	Venkarumbur (P)	...	19	13	11	...	...	...	2	...
223	Murugangudi (P)	...	4	2	...	...	14	...	2	...
224	Thoraiyur (P)	...	...	...	...	...	2	...	2	...
225	Irulampattu (P)	...	...	...	3	1	3	2	9	...
226	Thirumalaiagaram (V)	...	1	1	1	2	...	...	3	...
227	Pe. Kollathankurichi (V)	...	...	...	1	...	1	...	2	...
228	Kothattai (P)	...	...	...	3	...	...	...	1	...
229	Eraiyur (P)	...	3	3	8	...	8	...	16	...
230	Gudalore (P)	...	5	1	6	4	2	...	...	...
231	Kodikalam (P)	...	2	...	11	2	1	...	5	...
232	Pattur (P)	...	...	...	1	...	...	...	...	...
233	Avinangudi-Neivasal (P)	...	8	6	4	5	3	...	...	...
234	Thiruvattadurai (V)	...	...	...	27	23	5	...	3	...
235	Pe. Ponneri (V)	...	...	...	3	...	1	...	3	...
237	Soundarasolapuram (P)	...	...	...	...	...	...	...	...	...
238	Pelandurai (P)	...	5	1	5	...	...	2	3	...
239	Kilimangalam (P)	...	16	3	4	2	3	...	2	...
240	Kurukathancheri (V)	...	4	...	22	5	...	...	1	...
241	Mosattai (V)	...	...	...	...	...	...	...	...	...
242	Therukuvadakuputhur (P)	...	4	1	19	3	...	...	3	...
243	Vannankudikadu (P)	...	...	...	1	...	...	...	...	...
244	Vettakudi (V)	...	...	...	...	...	...	...	...	...
245	Rajendrapattinam (P) (Chinnathurkurichi)	...	...	...	17	2	1	...	5	...
246	Sakkaramangalam (V)	...	...	...	...	...	...	...	...	...
247	C. Keeranur (V)	...	1	1	7	...	...	...	...	...
248	Valliam (V)	...	...	...	1	...	1	...	...	...
249	Mellapalayur (V)	...	...	...	1	...	...	...	...	...
250	Marungur (V)	...	2	...	1	...	...	...	...	...
251	Tholur (V)	...	...	...	...	...	2	...	...	...
252	Kodumanur (V)	...	...	...	...	...	...	...	...	...
253	Kilapalayur (V)	...	1	...	...	...	...	...	...	...
254	Devangudi (V)	...	...	...	7	3	...	1	1	...

DIRECTORY

TALUK—(contd.)

A-VII		A-VIII		A-IX		B-X Non-workers		Name of the Panchayat in which it is now included with the date of inclusion with other components if any
M	F	M	F	M	F	M	F	
29	30	31	32	33	34	35	36	37
1	1	...	...	6	...	138	121	Konur (P) 1-5-60
1	...	1	...	6	1	95	283	Pe. Poovanur (P) 1-11-60 included in L. C. No. 220
1	4	...	...	7	3	78	114	O. Keeranur (P) 1-11-60 merged with L. C. No. 219
3	1	...	...	6	...	108	127	...
5	2	...	...	14	2	234	478	...
4	3	...	...	16	6	175	432	...
...	1	...	...	8	1	136	242	...
4	1	1	...	140	88	476	752	...
...	...	2	...	29	2	263	230	...
...	...	4	...	1	...	59	91	Pe. Kollathankurichi (P) 1-5-60 merged with L. C. No. 228
2	...	1	...	4	...	157	251	Kothattai (P) 1-5-60 included in L.C. No. 227
9	3	2	...	23	7	333	386	...
6	1	1	...	117	89	289	391	...
5	1	2	...	12	2	242	357	...
...	...	1	...	...	...	147	122	...
3	3	1	...	36	8	325	450	...
2	4	...	...	27	20	85	128	Thiruvattadurai (P)
9	...	13	...	12	...	152	241	Pe. Ponneri (P) 1-11-60
...	...	...	...	15	2	310	368	...
3	1	...	...	8	...	391	460	...
7	4	1	...	26	12	352	647	...
6	...	...	...	22	12	177	297	Kurukathancheri (P) 1-11-60 included in L.C. No. 241
1	...	...	...	6	4	75	82	Mosattai (P) 1-11-60 merged with L.C. No. 240
6	...	...	...	14	4	205	355	...
2	1	...	...	11	...	199	400	...
1	1	...	...	4	1	103	282	...
6	1	...	...	21	8	252	385	...
...	...	...	...	1	...	35	95	Sakkaramangalam (P) 1-10-60 merged with L. C. No. 248
1	...	1	...	8	2	230	323	C. Keeranur (P) 1-11-60
...	...	...	...	3	...	124	324	Valliam (P) 1-10-60 included in L.C. No. 246
1	1	...	...	2	...	129	272	Mellapalayur (P) 1-10-60
2	...	...	...	4	...	182	300	Marungur (P) 1-10-60
...	1	...	...	8	3	184	260	Tholur (P) 1-11-60
...	...	...	...	1	...	42	75	Kodumanur (P) 1-9-60 merged with L. C. No. 253
1	1	...	...	7	...	67	150	Kilapalayur (P) 1-9-60 included in L. C. No. 252
3	2	...	...	11	...	224	564	...

VILLAGE

VRIDDHACHALAM

Location Code Number	Name of Village/Panchayat			Area in Sq. Miles	Occupied Residential Houses: No. of Houses	Occupied Residential Houses: No. of Households	Total No. of Persons Enumerated: Total	Males	Females
1	2			3	4	5	6	7	8
255	Ka. Puthur (V)	...	Pw.	0·40	74	92	436	220	216
256	Siruvarappur (V)	...	P. R. Pw.	1·86	151	162	823	420	403
257	Sathapadi (V)	...	P. M. R. Pw. Tk.	1·01	191	191	834	417	417
258	U. Athanur (V)	...	P. Mcw. R. Pw.	0·76	89	96	520	272	248
259	Dharmanallur (P)	...	Pw.	2·54	428	486	2,200	1,089	1,111
260	Peruvarappur (V)	...	P. Pw.	0·51	132	137	635	321	314
261	Perundurai-Ottimedu (P)	...	M. R. Pw.	1·56	231	312	1,380	707	673
262	Kottumulai (V)	...	P. R. Pw. Ei.	1·06	354	397	1,866	958	908
263	Kavanur (V)	...	P. M. R. Pw. Ei. Ea.	3·30	425	549	2,225	1,113	1,112
264	Keeramangalam (V)	...	P. Pw.	0·74	79	105	431	204	227
265	Te. Pavalangudi (V)	...	P. M. Pw.	1·07	177	196	1,017	510	507
266	Kattumailur (R.F.)	...	...	2·77					UNIN
267	Mu. Parur (P)	...	P. R. Pw.	4·79	140	154	615	312	303
268	Semakottai (V)	...	...	9·78					UNIN
269	Vilangulam (V)	...	...	3·16					UNIN
270	Ammeri (V)	...	...	1·35					UNIN
271	Narimanam (R.F.)	...	...	1·45					UNIN
272	Kuppanatham (R.F.)	...	...	1·21	248	248	1,083	520	563
273	Nangur (R.F.)	...	...	2·65					UNIN
274	Karmangudy (R.F.)	...	...	1·72					UNIN
			Total ...	**554·96**	**65,011**	**74,959**	**331,800**	**166,459**	**165,341**

DIRECTORY

TALUK—(contd.)

Scheduled Castes		Scheduled Tribes		Literate and Educated Persons		Total Workers (A-I to A-IX)		A-I		A-II	
M	F	M	F	M	F	M	F	M	F	M	F
9	10	11	12	13	14	15	16	17	18	19	20
31	34	...	...	120	36	136	26	95	8	29	17
108	115	...	...	146	14	228	23	149	7	48	15
133	138	...	...	196	106	252	111	117	15	96	88
142	146	...	...	85	31	186	104	59	4	127	100
479	490	...	...	635	225	674	301	399	105	209	177
226	223	...	...	78	15	223	175	63	15	151	159
218	215	...	...	271	37	453	165	273	59	129	69
238	245	...	...	356	93	624	478	317	110	275	367
204	212	...	...	546	172	681	346	370	129	147	174
84	101	...	...	91	35	128	84	96	48	8	9
110	110	7	2	303	58	326	325	242	249	71	76
HABITED											
...	...	...	...	194	29	218	194	187	181	15	13
HABITED											
HABITED											
HABITED											
HABITED											
42	45	...	...	387	144	337	187	303	187	...	...
HABITED											
HABITED											
52,393	**53,626**	**589**	**582**	**71,573**	**16,566**	**107,114**	**63,095**	**62,904**	**34,014**	**23,709**	**25,075**

VILLAGE

VRIDDHACHALAM

Location Code Number	Name of Village/Panchayat		A-III M	A-III F	A-IV M	A-IV F	A-V M	A-V F	A-VI M	A-VI F
1	2		21	22	23	24	25	26	27	28
255	Ka. Puthur (V)	...	...	1	...	...	...	...	1	...
256	Siruvarappur (V)	...	...	...	1	...	...	...	...	..
257	Sathapadi (V)	...	12	1	...	...	1	...	4	...
258	U. Athanur (V)	...	...	...	...	...	...	...	...	...
259	Dharmanallur (P)	...	8	...	13	7	1	3	2	...
260	Peruvarappur (V)	...	...	...	1	...	...	...	1	...
261	Perundurai-Ottimedu (P)	...	2	1	...	1	2	...	...	...
262	Kottumulai (V)	...	...	...	6	...	...	...	...	...
263	Kavanur (V)	...	39	14	21	1	4	...	7	...
264	Keeramangalam (V)	...	...	...	4	...	...	...	...	...
265	Te. Pavalangudi (V)	...	...	...	4	...	...	...	...	...
266	Kattumailur (R.F.)	...								UNIN
267	Mu. Parur (P)	...	...	...	7	...	...	...	...	...
268	Semakottai (V)	...								UNIN
269	Vilangulam (V)	...								UNIN
270	Ammeri (V)	...								UNIN
271	Narimanam (R.F)	...								UNIN
272	Kuppanatham (R.F.)	...	12	...	10	...	...	...	3	...
273	Nangur (R.F.)	...								UNIN
274	Karmangudy (R.F.)	...								UNIN
	Total	...	**3,930**	**556**	**2,179**	**705**	**1,572**	**102**	**2,053**	**334**

DIRECTORY

TALUK—(contd.)

A-VII		A-VIII		A-IX		B-X Non-workers		Name of the Panchayat in which it is now included with the date of inclusion with other components if any
M	F	M	F	M	F	M	F	
29	30	31	32	33	34	35	36	37
...	...	...	...	11	...	84	190	Ka. Puthur (P) 1-11-60 included in L.C. No. 256
2	...	...	...	28	1	192	380	Siruvarappur (P) 1-11-60 merged with L.C. No. 255
5	3	...	...	17	4	165	306	Sathapadi (P) 1-10-60 included in L.C. No. 258
...	...	...	...	...	...	86	144	U. Athanur (P) 1-10-60 merged with L.C. No. 257
7	5	2	...	33	4	415	810	...
3	1	...	...	4	...	98	139	Peruvarappur (P) 1-11-60
1	...	3	...	43	35	254	508	Perundurai—Ottimedu (P)
6	...	...	...	20	1	334	430	Kottumulai (P) 1-9-60
9	...	4	...	80	28	432	766	Kavanur (V)
1	...	...	...	19	27	76	143	Keeramangalam (P) merged with L.C. No. 265
3	...	...	...	6	...	184	182	Te. Pavalangudi (P) included in L.C. No. 264
HABITED								...
2	...	...	...	7	...	94	109	...
HABITED								...
HABITED								...
HABITED								Ammeri (V) merged with L.C. No. 170
HABITED								...
...	...	...	...	9	...	183	375	...
HABITED								...
HABITED								...
1,855	**438**	**961**	**5**	**7,951**	**1,866**	**59,345**	**102,246**	

TOWN

VRIDDHACHALAM

Location Code Number	Name of Town				Area in Sq. Miles	Occupied Residential Houses: No. of Houses	Occupied Residential Houses: No. of Households	Total No. of Persons Enumerated: Total	Males	Females
1	2				3	4	5	6	7	8
155	Vriddhachalam (P)		...	P. M. H. L. D. Mcw. Mp. Rly. R. S. Pw. Ei. Ea.E. Vh. Cs.						
	Locality 1	E. B. 288	...	...	...	148	213	886	451	435
		289	...	...	...	270	282	1,400	835	565
		290	...	...	...	351	351	1,585	762	823
		297-A	...	...	...	156	158	744	366	378
				Total	...	**925**	**1,004**	**4,615**	**2,414**	**2,201**
	Locality 2	E. B. 291	...	...	...	111	126	482	286	196
		292-A	...	...	...	35	36	225	137	88
		296-A	...	...	...	67	90	377	200	177
		303-A	...	...	...	69	92	340	178	162
				Total	...	**282**	**344**	**1,424**	**801**	**623**
	Locality 3	E. B. 292-B	...	...	...	76	108	502	254	248
		296-B	...	...	...	34	45	196	105	91
				Total	...	**110**	**153**	**698**	**359**	**339**
	Locality 4	E. B. 293	...	...	...	149	200	967	491	476
	5	294	...	...	...	100	148	648	313	335
	6	295	...	...	...	108	122	505	247	258
	7	296-C	...	...	...	158	183	771	413	358
		297-B	...	...	...	63	63	236	148	88
				Total	...	**221**	**246**	**1,007**	**561**	**446**
	Locality 8	E. B. 298	...	...	...	107	143	696	340	356
	9	299	...	...	...	70	99	494	266	228
	10	300	...	...	...	147	147	651	321	330
	11	301	...	...	...	172	183	886	455	431
	12	302	...	...	...	80	110	537	281	256
	13	303	...	...	...	63	75	403	195	208
	14	304	...	...	...	106	139	819	400	419
				Town Total	**2·98**	**2,640**	**3,113**	**14,350**	**7,444**	**6,906**
236	Pennadam (P)		...	P. M. H. L. D. Mp. R. S. Pw. Tk. Ea. E. Cs.						
	Locality 1	E. B. 442	...	...	...	116	125	527	277	250
	2	443	...	...	...	104	119	567	269	298
	3	444	...	...	...	88	88	439	220	219
	4	445	...	...	...	95	97	460	220	240
	5	446	...	...	...	120	128	538	284	254

DIRECTORY

TALUK—(contd.)

Scheduled Castes		Scheduled Tribes		Literate and Educated Persons		Total Workers (A-I to A-IX)		A-I		A-II	
M	F	M	F	M	F	M	F	M	F	M	F
9	10	11	12	13	14	15	16	17	18	19	20
27	...	...	...	232	61	254	12	3	...	4	...
107	26	...	...	504	198	375	33	9	2	13	6
261	321	...	...	394	144	416	41	19	...	5	...
26	54	...	...	216	74	187	83	2	...	20	82
421	**401**	...	...	**1,346**	**477**	**1,232**	**169**	**33**	**2**	**42**	**88**
8	17	...	...	178	38	191	45	1	...	...	...
...	...	...	...	105	56	85	2	1	...	...	...
...	...	...	...	127	50	112	12	6	...	2	...
...	...	...	...	95	56	84	...	10	...	1	...
8	**17**	...	...	**505**	**200**	**472**	**59**	**18**	...	**3**	...
...	...	...	...	204	137	149	5	12	1	5	...
...	...	...	...	82	41	52	4	2	...	2	...
...	...	...	...	**286**	**178**	**201**	**9**	**14**	**1**	**7**	...
3	2	...	...	364	251	256	9	12	1	1	...
...	...	...	...	139	181	154	15	14	...	1	...
...	...	...	...	178	96	150	11	3	1	...	...
64	63	15	12	206	73	238	27	29	2	58	14
125	77	...	...	19	5	93	33	...	...	92	33
189	**140**	**15**	**12**	**225**	**78**	**331**	**60**	**29**	**2**	**150**	**47**
...	...	...	...	226	136	194	8	16	2	...	...
...	...	...	...	185	55	164	6	20	1	2	...
...	...	...	...	217	90	181	33	29	14	...	...
220	216	...	...	212	93	247	114	9	...	128	112
...	...	...	...	227	128	166	11	8	3	...	...
...	...	...	...	134	76	106	5	15	1	...	...
1	47	...	...	300	237	218	8	7	1	4	...
842	**823**	**15**	**12**	**4,544**	**2,276**	**4,072**	**517**	**227**	**29**	**338**	**247**
3	1	...	...	94	9	176	73	37	15	40	38
2	...	...	...	159	84	161	79	32	18	2	10
...	...	...	...	104	15	138	19	29	6	30	9
...	...	...	...	137	83	126	9	18	1	12	3
...	...	...	...	178	88	142	7	9	1	8	1

TOWN

VRIDDHACHALAM

Location Code Number	Name of Town			A-III M	A-III F	A-IV M	A-IV F	A-V M	A-V F
1	2			21	22	23	24	25	26
155	Vriddhachalam (P)—(*concld.*)								
	Locality 1	E. B. 288	...	2	...	...	...	52	...
		289	...	10	1	4	1	81	...
		290	...	13	1	...	...	56	2
		297-A	...	5	...	...	...	20	...
			Total ...	**30**	**2**	**4**	**1**	**209**	**2**
	Locality 2	E. B. 291	...	...	1	...	...	20	13
		292-A	...	2	...	...	...	...	...
		296-A	...	1	...	2	4	19	...
		303-A	...	2	...	...	...	12	...
			Total ...	**5**	**1**	**2**	**4**	**51**	**13**
	Locality 3	E. B. 292-B	...	2	...	1	1	16	...
		296-B	...	...	...	...	...	6	...
			Total ...	**2**	...	**1**	**1**	**22**	...
	Locality 4	E. B. 293	...	5	1	...	3	36	...
	5	294	...	1	...	18	3	25	1
	6	295	...	8	...	...	...	21	...
	7	296-C	...	3	...	1	2	46	4
		297-B	...	...	...	...	...	...	...
			Total ...	**3**	...	**1**	**2**	**46**	**4**
	Locality 8	E. B. 298	...	...	...	5	3	48	1
	9	299	...	6	...	1	...	24	1
	10	300	...	7	3	...	...	27	3
	11	301	...	...	...	...	...	21	...
	12	302	...	1	...	4	...	33	...
	13	303	...	...	...	...	...	10	...
	14	304	...	1	...	...	...	43	...
			Town Total ...	**69**	**7**	**36**	**17**	**616**	**25**
236	Pennadam (P)—(*contd.*)								
	Locality 1	E. B. 442	...	7	2	5	9	13	...
	2	443	...	3	2	25	19	14	8
	3	444	...	4	1	3	...	19	...
	4	445	...	2	...	23	4	18	...
	5	446	...	1	...	2	...	27	1

DIRECTORY

TALUK—(contd.)

A-VI M	A-VI F	A-VII M	A-VII F	A-VIII M	A-VIII F	A-IX M	A-IX F	B-X Non-workers M	B-X Non-workers F
27	28	29	30	31	32	33	34	35	36
14	...	61	2	33	...	85	10	197	423
19	1	82	5	31	...	126	17	460	532
6	...	82	4	28	...	207	34	346	782
9	...	45	...	9	...	77	1	179	295
48	**1**	**270**	**11**	**101**	...	**495**	**62**	**1,182**	**2,032**
3	2	50	6	23	...	94	23	95	151
...	...	43	...	1	...	38	2	52	86
6	...	10	4	14	...	52	4	88	165
1	...	15	...	9	...	34	...	94	162
10	**2**	**118**	**10**	**47**	...	**218**	**29**	**329**	**564**
1	...	58	...	8	...	46	3	105	243
3	...	6	1	12	...	21	3	53	87
4	...	**64**	**1**	**20**	...	**67**	**6**	**158**	**330**
4	1	77	...	8	...	113	3	235	467
2	...	42	8	17	...	34	3	159	320
3	...	22	1	10	...	83	9	97	247
24	...	29	1	10	...	38	4	175	331
...	...	...	...	...	...	1	...	55	55
24	...	**29**	**1**	**10**	...	**39**	**4**	**230**	**386**
4	...	42	...	20	...	59	2	146	348
15	...	61	2	6	...	29	2	102	222
16	...	45	2	13	...	44	11	140	297
10	...	25	...	13	...	41	2	208	317
5	...	70	...	8	...	37	8	115	245
6	...	34	1	12	...	29	3	89	203
10	...	81	...	18	...	54	7	182	411
161	**4**	**980**	**37**	**303**	...	**1,342**	**151**	**3,372**	**6,389**
3	...	36	2	4	...	31	7	101	177
2	...	59	18	6	...	18	4	108	219
12	...	22	...	4	...	15	3	82	200
...	...	38	1	2	...	13	...	94	231
4	...	38	2	6	...	47	2	142	247

Location Code Number	Name of Town				Area in Sq. Miles	Occupied Residential Houses: No. of Houses	Occupied Residential Houses: No. of Households	Total No. of Persons Enumerated: Total	Males	Females
1	2				3	4	5	6	7	8
236	Pennadam (P)—(*contd.*)									
	Locality 6	E. B. 447	...	...	...	106	116	488	236	252
	7	448	...	...	...	70	82	301	151	150
		449	...	...	...	57	57	240	113	127
				Total	**...**	**127**	**139**	**541**	**264**	**277**
	Locality 8	E. B. 450	...	...	...	97	99	510	252	258
	9	451	...	...	...	111	111	597	307	290
	10	452	...	...	...	118	145	628	292	336
	11	453	...	...	...	111	119	527	262	265
	12	454	...	...	...	111	118	602	355	247
	13	455	...	...	...	100	109	424	218	206
	14	456	...	...	...	96	98	468	235	233
				Town Total	**2·49**	**1,500**	**1,611**	**7,316**	**3,691**	**3,625**

DIRECTORY

TALUK—(contd.)

Scheduled Castes		Scheduled Tribes		Literate and Educated Persons		Total Workers (A-I to A-IX)		A–I		A–II	
M	F	M	F	M	F	M	F	M	F	M	F
9	10	11	12	13	14	15	16	17	18	19	20
...	...	...	...	162	77	135	7	26	2	6	1
...	...	...	...	82	23	108	44	33	18	14	6
...	...	...	...	55	9	67	5	8	...	1	2
...	...	...	...	**137**	**32**	**175**	**49**	**41**	**18**	**15**	**8**
247	256	...	...	53	2	165	121	12	...	126	118
304	290	...	...	32	...	190	159	24	1	122	146
...	...	...	...	226	164	137	9	89	7	1	1
4	11	75	77	82	36	131	52	28	16	36	20
19	1	...	...	236	67	166	33	18	5	...	4
...	...	...	...	88	31	120	11	29	5	8	...
231	231	...	...	22	2	149	129	14	10	134	118
810	**790**	**75**	**77**	**1,710**	**690**	**2,111**	**757**	**406**	**105**	**540**	**477**

Location Code Number	Name of Town			A-III		A-IV		A-V	
				M	F	M	F	M	F
1	2			21	22	23	24	25	26
236	Pennadam (P)—(*concld.*)								
	Locality 6	E. B. 447	...	...	...	2	...	14	...
	7	448	...	...	1	...	1	22	...
		449	...	...	...	...	...	1	...
			Total ...	...	**1**	...	**1**	**23**	...
	Locality 8	E. B. 450	...	13	2	...	...	...	...
	9	451	...	26	11	...	...	1	1
	10	452	...	...	...	...	...	2	...
	11	453	...	4	...	...	...	15	5
	12	454	...	2	2	8	...	32	1
	13	455	...	...	...	2	...	16	...
	14	456	...	...	...	...	...	...	...
			Town Total ...	**62**	**21**	**70**	**33**	**194**	**16**

DIRECTORY

TALUK—(concld.)

A-VI		A-VII		A-VIII		A-IX		B-X Non-workers	
M	F	M	F	M	F	M	F	M	F
27	28	29	30	31	32	33	34	35	36
6	...	24	...	2	...	55	4	101	245
5	...	8	...	1	...	25	18	43	106
...	...	4	...	...	...	53	3	46	122
5	...	**12**	...	**1**	...	**78**	**21**	**89**	**228**
...	...	2	1	2	...	10	...	87	137
...	...	1	...	1	...	15	...	117	131
...	...	5	...	2	...	38	1	155	327
4	...	5	2	4	1	35	8	131	213
9	1	38	7	8	...	51	13	189	214
1	...	20	...	6	...	38	6	98	195
...	...	...	1	...	...	1	...	86	104
46	**1**	**300**	**34**	**48**	**1**	**445**	**69**	**1,580**	**2,868**

7. CUDDALORE TALUK

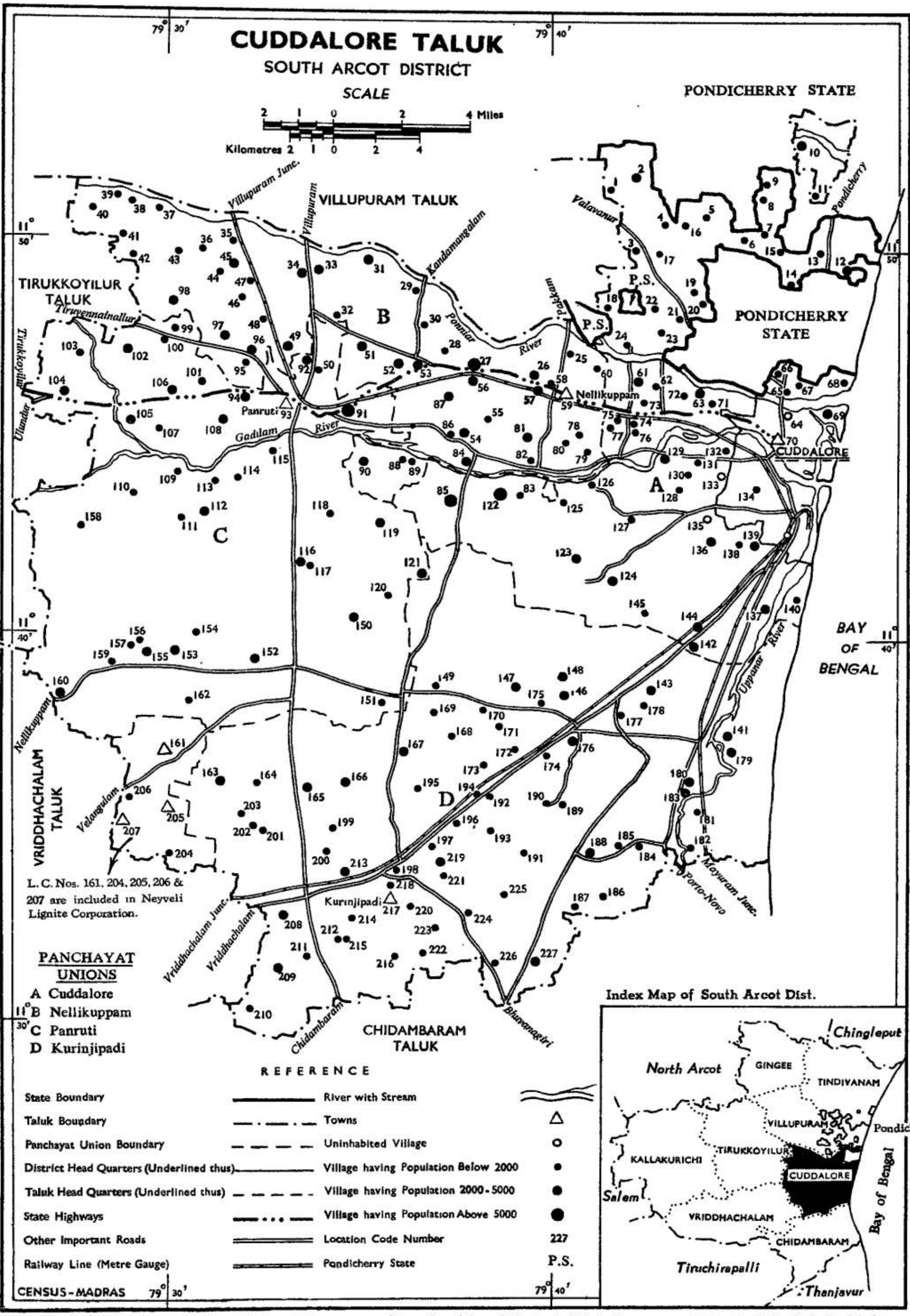

Reg. No. 6 '65 (Saka Era 1886) Copies - 1100 Reproduced from Indentor's Original Helio, P. Z. P., C. S. O., Madras.

ALPHABETICAL LIST OF VILLAGES

7. CUDDALORE TALUK

Sl. No.	Name of village	Location Code Number	Sl. No.	Name of village	Location Code Number
1	Abartharanapuram (P) ...	200	38	Guruvappampettai (P) ...	220
2	Adhinarayanapuram (P) ...	185	39	Irandayiravillagam (P) ...	23
3	Aduragaram (P) ...	224	40	Kadampuliyur (P) ...	116
4	Adurkuppam (P) ...	221	41	Kalayur (P) ...	22
5	Agaram (P) ...	176	42	Kalgunam (P) ...	216
6	Akkadavalli (P) ...	35	43	Kalipakam (P) ...	30
7	Akkathimmapuram (P) ...	190	44	Kandarvakottai (P) ...	34
8	Alagaperumalkuppam (V) ...	42	45	Kanisapakkam (P) ...	49
9	Alagappasamudram (P) ...	120	46	Kanjamarathampettai (P) ...	197
10	Alapakkam (P) ...	180	47	Kannadi (V) ...	225
11	Ambalavanampettai (P) ...	175	48	Kanyamanathapuram (P) ...	199
12	Andarmullipallam (P) ...	182	49	Karaikadu (P) ...	137
13	Anguchettipalayam (P) ...	94	50	Karaimedu (V) ...	20
14	Annadanampettai (P) ...	195	51	Karaiyeravittakuppam (N.M.)	134
15	Annavalli (V) ...	144	52	Karamanikuppam (P) ...	75
16	Anukampattu (P) ...	177	53	Karanapattu (P) ...	16
17	Arangamangalam (P) ...	215	54	Karukkai (P) ...	110
18	Arisiperiankuppam (P) ...	128	55	Karumbur (P) ...	43
19	Ariyerundamangalam (V) ...	80	56	Karunguli (P) ...	209
20	Athipattu (V) ...	204	57	Karupadithundu (V) ...	133
21	Aviyanur (P) ...	41	58	Karuvepambadi (P) ...	187
22	Ayasadikuppam (P) ...	150	59	Kattugudalore (P) ...	160
23	Ayikuppam ...	174	60	Kavanur (V) ...	39
24	Bandrakottai (P) ...	97	61	Kayalpattu (P) ...	181
25	Budampadi (V) ...	222	62	Kayapakkam (V) ...	44
26	Chinnakanganankuppam (P) ...	66	63	Keelur (P) ...	166
27	Cuddalore (M) ...	70	64	Kesavanarayanapuram (P) ...	192
28	Cuddalore (N.M.) ...	136	65	Kilagavarapatti (P) ...	53
29	Edankondapattu (P) ...	189	66	Kilakangiankuppam (P) ...	156
30	Eithanur (V) ...	78	67	Kilakumaramangalam (P) ...	6
31	Elandampattu (P) ...	107	68	Kilakuppam (P) ...	82
32	Elavarasampattu (P) ...	207	69	Kilarunganam (P) ...	81
33	Ellappampettai (V) ...	198	70	Kilinjikuppam (P) ...	10
34	Elumedu (P) ...	87	71	Kiliruppu (P) ...	112
35	Enadirimangalam (V) ...	37	72	Kilmampattu (P) ...	119
36	Gengamanaickenkuppam (V) ...	145	73	Kolakudi (P) ...	210
37	Gunduppalavadi (V) ...	69	74	Konamangalam (V) ...	77
			75	Kondur (P) ...	71

Sl. No.	Name of village	Location Code Number
76	Kongarayanur (P)	28
77	Koranapattu (P)	169
78	Korathi (P)	36
79	Kothandaramapuram (P)	178
80	Kothavacheri (P)	226
81	Kotlampakkam (P)	95
82	Krishnankuppam (P)	170
83	Kudikadu (P)	140
84	Kudithangi (V)	57
85	Kumarapettai (P)	130
86	Kundiamallur (P)	227
87	Kuraipettai (P)	205
88	Kurinjipadi (M.P.)	217
89	Kurinjipadi (N P.)	218
90	Kuthapakkam (V)	132
91	Laxminarayanapuram (P)	92
92	Madalapattu (V)	12
93	Madanagopalapuram (P)	149
94	Malayaperumalagaram (P)	18
95	Maliampattu (P)	114
96	Maligaimedu (P)	51
97	Manamunthaputhur (P)	99
98	Manapakkam (P)	101
99	Marudadu (V)	62
100	Marungur (P)	152
101	Maruvoi (P)	212
102	Mavadipalayam (P)	127
103	Melakangiankuppam (P)	157
104	Melakuppam (V)	1
105	Melalinjipattu (V)	15
106	Melapudupettai (P)	223
107	Melarungunam (P)	100
108	Melgavarapattu (P)	52
109	Meliruppu (P)	111
110	Melkumaramangalam (P)	31
111	Melmampattu (P)	118
112	Melpattampakkam (P)	27
113	Mitta Alaginatham (P)	24
114	Mitta C. N. Palayam (P)	85
115	Mulligrampattu (P)	60
116	Nadukkupam (P)	154
117	Naduveerapattu (P)	122
118	Nagappanur (P)	14
119	Nainakuppam (P)	211
120	Nallathur (P)	2
121	Natham (P)	102
122	Nathapattu (P)	63
123	Nellikuppam (M.P.)	59
124	Odalapattu (V)	7
125	Oraiyur (P)	98
126	Pachayankuppam (P)	139
127	Padirikuppam (P)	131
128	Pagandai (P)	29
129	Paitampadi (P)	40
130	Palayam T. (P)	173
131	Pallavarayanatham (P)	84
132	Pallipattu (P)	17
133	Palur (P)	54
134	Panapakkam (P)	48
135	Panikuppam (P)	115
136	Panruti (M.P.)	93
137	Parvathipuram (P)	208
138	Peiganatham (P)	168
139	Pelapattu (V)	89
140	Peramathur (P)	161
141	Periakanganankuppam (P)	65
142	Perperiankuppam (P)	155
143	Perumalanaickenpalayam (P)	56
144	Pethunaickenkuppam (P)	196
145	Pillali (P)	76
146	Ponniankuppam (P)	138
147	Poondi (V)	47
148	Pudukadai (P)	8
149	Pulavanur (P)	33
150	Puliyur (P)	147
151	Pungunam (P)	50
152	Purangani (P)	117
153	Puvanikuppanoor (P)	183
154	Ramapuram (P)	124
155	Ranganathapuram (P)	191
156	Rayakuppam (P)	214
157	Samuthikuppam (P)	148

Sl. No.	Name of village		Location Code Number	Sl. No.	Name of village		Location Code Number
158	Sannasipettai (P)	...	86	193	Thondamanatham (P)	...	143
159	Sathipattu (P)	...	90	194	Thoppukollai (P)	...	172
160	Sedapalayam (P)	...	142	195	Thorapadi (P)	...	96
161	Sellanjeri (P)	...	5	196	Thottapattu (V)	...	72
162	Semakottai (P)	...	106	197	Thukkanampakkam (P)	...	3
163	Semmedu (P)	...	109	198	Tiruchopuram (P)	...	179
164	Senjikondanpuram (V)	...	73	199	Uchimedu (P)	...	67
165	Serakuppam (P)	...	213	200	Ulundarapattu (V)	...	38
166	Silambanathampettai (P)	...	121	201	Uppalavadi S. (V)	...	68
167	Singirikudi (P)	...	11	202	Vadakuthur (P)	...	165
168	Sirugiramam (P)	...	103	203	Vadapuramkoilpatti (V)	...	9
169	Sirunangaivadi (V)	...	88	204	Vaidapakkam (V)	...	58
170	Sirupalayam (P)	...	186	205	Valakumelur (P)	...	164
171	Siruvathur (P)	...	108	206	Vallam (P)	...	153
172	Sitharasur (P)	...	55	207	Valudalampattu (P)	...	146
173	Sorathur (P)	...	162	208	Vanamadevi (P)	...	125
174	Sundaravandi (P)	...	79	209	Vanatharayapuram	...	202
175	Thalampattu (P)	...	113	210	Vanpakkam (P)	...	25
176	Thambipettai (P)	...	194	211	Varkalpattu (P)	...	74
177	Thamur (P)	...	184	212	Veeraperumanallur (P)	...	104
178	Thayalgunampatnam (P)	...	193	213	Veerasingankuppam (P)	...	159
179	Theerathanagiri (P)	...	188	214	Vegakollai (P)	...	151
180	Thenkuthu (P)	...	201	215	Velayadampattu (P)	...	163
181	Thennampakkam (V)	...	4	216	Velisemmandalam (V)	...	64
182	Therkumellur (P)	...	203	217	Vellakarai (P)	...	123
183	Thiagavalli (P)	...	141	218	Vellapakkam (P)	...	61
184	Thimmaravuthankuppam (P)	...	171	219	Velleripattu (V)	...	19
185	Thirasu (V)	...	32	220	Velliankuppam (P)	...	206
186	Thirukandeswaram (V)	...	26	221	Vengadampettai (P)	...	167
187	Thirumanikuli (P)	...	126	222	Verinjipakkam (V)	...	46
188	Thirupanampakkam (P)	...	21	223	Vettukulam (V)	...	135
189	Thiruthoraiyur (V)	...	45	224	Vilalinjipattu (P)	...	13
190	Thiruvamur (P)	...	105	225	Vilangalpattu (V)	...	83
191	Thiruvathi (P)	...	91	226	Virupakshi (P)	...	219
192	Thiruvendipuram (P)	...	129	227	Visur (P)	...	158

PANCHAYAT UNION

Sl. No.	L. C. No.	Name of Panchayat	Date of formation	Location Code/Units of 1961 Census constituting the Panchayat formed after 31-3-1960	Persons	Males	Females
1	2	3	4	5	6	7	8

CUDDALORE PANCHAYAT UNION

City Panchayat—NIL

Village panchayats

Sl. No.	L. C. No.	Name of Panchayat	Date of formation	Location Code/Units of 1961 Census constituting the Panchayat formed after 31-3-1960	Persons	Males	Females
1	24	Azhaginatham (P) ...	...	Mitta Alagianatham	1,279	613	666
2	144	Annavalli (P) ...	1—6—60	Annavalli (Excluding the Railway properties in R. S. 408, 409 and 410 133 Karuppadithundu 135 Vettukulam	3,378	1,736 UNINHABITED UNINHABITED	1,642
3	128	Arisiperiyankuppam (P) ...	..	128 Arisiperiyankuppam 127 Mavadipalayam 130 Kumarapettai	743 203 109	376 99 46	367 104 63
4	85	Chennappanaickenpalayam ...	...	Mitta C. N. Palayam	5,260	2,707	2,553
5	136	Cuddalore (O.T.) (N.M.) ...	1—11—60	Entire village of Cuddalore O. T. (N. M.)	2,765	1,424	1,341
6	137	Karaikadu (P) ...	...	...	2,656	1,375	1,281
7	20	Karaimedu (P) ...	1—11—60	Karaimedu 138 Ponniankuppam	795 70	424 37	371 33
8	75	Karamanikuppam (P) ...	...	...	1,791	870	921
9	13	Vilalinjipattu (P) ...	...	...	721	371	350
10	6	Kizhkumaramangalam (P) ...	...	6 Kilakumaramangalam (P) 7 Odalapattu	1,417 134	704 69	713 65
11	10	Kilinjikuppam (P) ...	...	10 Kilinjikuppam 14 Nagappanur	3,435 209	1,782 113	1,653 96
12	77	Konamangalam (V) ...	1—6—60	Entire R.V. of Konamangalam	1,0 8	533	525
13	71	Kondur (P) ...	...	71 Kondur 64 Vellishamangalam	726	379 UNINHABITED	347
14	16	Karanapattu (P) ...	...	...	735	371	364
15	140	Kudikadu ...	...	...	1,891	949	942
16	18	Malayaperumalagaram (P) ...	..	...	1,809	897	9

47

PANCHAYAT UNION

Sl. No.	L. C. No.	Name of Panchayat		Date of formation	Location Code/Units of 1961 Census constituting the Panchayat formed after 31-3-1960	Persons	Males	Females
1	2	3		4	5	6		8
				CUDDALORE PANCHAYAT UNION—(contd.)				
17	62	Marudadu (V)	...	1—6—60	62 Marudadu 73 Senjikondanpuram (R.V.) (Excluding S. No. 94, 105, 107 and 144)	514 486	259 228	255 258
18	12	Madalapattu (V)	...	1—6—60	Entire R.V. of Madalapattu	3,212	1,665	1,547
19	15	Melazhinjpattu (V)	...	...	...	739	370	369
20	122	Nadaveerapattu (P)	...	...	...	5,973	3,013	2,960
21	2	Nallathur (P)	...	...	2 Nallathur 1 Melakuppam	2,662 449	1,354 219	1,308 230
22	63	Nathapathu (P)	...	...	... 134 Karaiyeravittakuppam (N.P.)	2,036 1,481	1,055 1,126	981 355
23	139	Pachayankuppam (P)	...	...	...	3,098	1,641	1,457
24	131	Padirikuppam (P)	...	...	131 Padirikuppam 132 Puthapakkam	1,582 297	793 146	789 151
25	17	Pallipattu (P)	..	...	...	1,068	543	525
26	65	Periakanganankuppam (P)	...	...	65 Periakanganankuppam 66 Chinnakanganankuppam	641 77	303 43	338 34
27	76	Pillali (P)	...	...	...	1,992	1,006	986
28	8	Pudukadai (P)	...	...	8 Pudukadai 9 Vadapuramkilpathi	867 447	456 214	411 233
29	124	Ramapuaam (P)	...	...	124 Ramapuram 145 Gangamanaickenkuppam	3,540 161	1,844 82	1,696 79
30	142	Sedapalayam (P)	...	...	...	4,241	2,239	2,002
31	5	Sellanjeri (P)	...	...	...	1,848	928	920
32	11	Singirikudi (P)	...	...	...	1,256	636	620
33	126	Thirumanikuzhi (P)	...	...	...	1,701	861	840
34	4	Thennampakkam (V)	...	1—11—60	Entire R.V. of Ulleripattu	1,146	537	609

PANCHAYAT UNION

Sl. No.	L. C. No.	Name of Panchayat	Date of formation	Location Code/Units of 1961 Census constituting the Panchayat formed after 31-3-1960	Persons	Males	Females
1	2	3	4	5	6	7	8
			CUDDALORE PANCHAYAT UNION—(concld.)				
35	21	Thiruppanampakkam ...	...	21 Thirupanampakkam	796	409	387
				22 Kalayur	929	479	450
				23 Irandayiravillagam	362	181	181
36	129	Thiruvendipuram (P) ...	...	...	3,965	1,984	1,981
37	3	Thukkanampakkam (P) ...	...	...	1,720	888	832
38	72	Thottapattu (P) ...	...	...	1,456	736	720
39	67	Uchimedu (P) ...	...	...	1,195	607	588
40	19	Velleripattu (V) ...	...	...	689	382	307
41	125	Vanamadevi (P) ...	...	...	1,187	619	568
42	68	Uppalavadai (V) ...	1—11—60	Entire R.V. of Gundup-palavadi (69)	3,294	1,672	1,622
				68 S. Uppalavadi	277	158	119
43	74	Varakalpathu (P) ...	...	...	1,836	951	945
44	123	Vellakarai (P) ...	...	...	3,954	2,093	1,861
45	61	Vellapakkam (P) ...	...	...	2,127	1,062	1,065
46	83	Vilangalpattu (P) ...	...	...	1,229	629	600
47	207	Ilavasarpettai ...	...	...	538	273	265
48	206	Vettaikuppam ...	...	204 Athipattu	881	455	426
				161 Peramathur			
				Total	**99,193**	**51,014**	**48,179**
			NELLIKUPPAM PANCHAYAT UNION				
			City Panchayat				
1	59	Nellikuppam ...	...	...	22,168	11,097	11,071
			Village Panchayats				
1	35	Akkadavalli (P) ...	...	...	1,632	818	814
2	41	Aliyanur (P) ...	...	...	1,760	889	871

PANCHAYAT UNION

Sl. No.	L. C. No.	Name of Panchayat	Date of formation	Location Code/Units of 1961 Census constituting the Panchayat formed after 31-3-1960	Persons	Males	Females
1	2	3	4	5	6	7	8
			NELLIKUPPAM PANCHAYAT UNION—(*contd.*)				
3	78	Ethanur (P) ...	...	...	1,080	550	530
4	87	Ezhumedu (P) ...	...	...	2,368	1,219	1,149
5	34	Kandarvakottai (P) ...	...	...	2,335	1,179	1,156
6	49	Kanisapakkam (P) ...	...	...	2,282	1,152	1,130
7	43	Karumbur (P) ...	...	...	1,606	807	799
8	81	Kil Arangulam (P) ...	...	...	2,145	1,122	1,023
9	28	Kongarayanur (P) ...	...	...	1,543	776	767
10	95	Kotlambakkam (P) ...	...	...	1,995	1,011	984
11	30	Kalipakkam (P) ...	...	...	1,735	867	868
12	51	Maligaimedu (P) ...	...	...	3,947	1,982	1,965
13	52	Melkavarapattu (P) ...	..	...	2.490	1,265	1,225
14	27	Melpattampakkam (P) ...	...	...	5,011	2,377	2,634
15	60	Mullikeerampattu (P) ...	...	...	749	363	386
16	98	Oraiyur (P) ...	...	...	3,794	1,887	1,907
17	29	Pagandai (P) ...	...	...	1,432	733	699
18	40	Paithambadi (P) ...	...	...	1,246	637	609
19	84	Pallavarayanatham (P) ...	...	...	2,202	1,116	1,086
20	54	Palur (P) ...	...	...	2,193	1,135	1,058
21	48	Panapakkam (P) ...	...	...	1,492	756	736
22	31	Melkumaramangalam (P) ...	...	...	4,076	2,063	2,013
23	33	Pulavanur (P) ...	...	..	2,074	1,037	1,037
24	86	Sanniyasipettai (P) ...	...	...	1,848	939	909
25	90	Sathipattee (P) ...	...	...	3,789	1,973	1,816
26	96	Thorapadi (P) ...	...	...	4,823	2,505	2,318
27	97	Bandarakottai (P) ...	...	...	2,733	1,421	1,312

PANCHAYAT UNION

S. No.	L. C. No.	Name of Panchayat	Date of formation	Location Code/Units of 1961 Census constituting the Panchayat formed after 31-8-1960	Persons	Males	Females
1	2	3	4	5	6	7	8
			NELLIKUPPAM PANCHAYAT UNION—(*contd.*)				
28	25	Vanbakkam (P) ...	...	...	1,133	578	555
29	79	Sundaravandi (P) ...	...	...	1,484	751	733
30	53	Kilkavarapattu (P) ...	...	...	4,229	2,102	2,127
31	56	Perumalnaickenpalayam (P) ...	...	...	3,731	1,918	1,813
32	55	Sitharasur (V) ...	27—10—60	55 Sitharasur Neduppam Nathamedu	1,075	550	525
33	26	Thirukandeswaram (V) ...	19—11—60	Tirukandeswaram H/o Wiswanatnapuram	2,711	1,358	1,353
34	57	Kudithangi (P) ...	19—9—60	Entire R. V. of Kudithangi	2,672	1,342	1,330
35	58	Vaidapakkam (V) ...	...	Vaidapakkam	1,452	757	695
36	37	Enatherimangalam (P) ...	21—10—60	Enatherimangalam (Entire R. village)	1,095	566	529
37	46	Varijipakkam (V) ...	...	...	865	436	429
38	47	Poondi (V) ...	19—11—60	Poondi	1,277	635	642
39	36	Kurathi (P) ...	18—11—60	Entire R. V. of Kurathi	1,043	515	528
40	32	Thirasu (P) ...	24—10—60	32 Thirasu (Antipalayam)	566	286	280
41	39	Kavanur (P) ...	21—10—60	39 Kavanur 38 Uludampatti R. V. and Kilkaranur hamlet	692 373	351 181	341 192
42	45	Thiruthuraiyur (V) ...	1—7—61	Tiruthuraiyur excluding Chinnapettai P. limit, Kayapakkam (R. V.) and Pallikuppam, Samiyapettai and Settipettai hamlets	2,284	1,169	1,115
43	45	Chinnapettai (V) (Village in Thiruthuraiyur (P) ...	1—7—60	Entire R. V. of Chinnapettai excluding Thiruthuraiyur Panchayat limit			
44	82	Kilakuppam ...	...	...	718	378	345
45	42	Alagaperumalkuppam ...	...	...	761	390	371

PANCHAYAT UNION

S. No.	L. C. No.	Name of Panchayat		Date of formation	Location Code/Units of 1961 Census constituting the Panchayat formed after 31-3-1960	Persons	Males	Females
1	2	3		5		6	7	8
				NELLIKUPPAM PANCHAYAT UNION—(*concld.*)				
46	44	Kayapakkam	...	...	...	330	179	151
47	80	Ariyandamangalam	...	...	...	328	168	160
48	88	Sirumangaivadi	...	...	...	35	18	17
49	89	Palapattu	...	...	...	253	108	145
					Total	**115,655**	**58,407**	**57,248**
				KURINJIPADI PANCHAYAT UNION				
				City Panchayat				
1	217	Kurinjipadi (P)	...	...	217 Kurinjipadi	12,185	6,216	5,969
					198 Ellappampettai	542	276	266
					218 Kurinjipadi (N.P.)	973	485	488
				Village Panchayats				
1	200	Abatharanapuram (P)	...	...	200 Abarthanapuram	1,496	763	733
					199 Kanjamanathapuram	249	125	124
2	185	Adinarayanapuram (P)	...	...	185 Adinarayanapuram	1,388	704	684
					184 Thanur	547	261	286
3	224	Adur Agaram (P)	...	...	...	1,812	925	887
4	176	Agaram (P)	...	...	...	2,543	1,261	1,287
5	180	Alapakkam (P)	...	...	...	2,561	1,251	1,310
6	175	Ambalavanampettai (P)	...	...	...	1,460	762	698
7	182	Andarmullipallam (P)	...	5—4—61	Blocks 5 & 8 of Andarmulli-pallam (P)	1,972	996	976
8	195	Annadhanampettai	...	...	...	735	357	378
9	177	Arukkambattu (P)	...	...	...	1,339	678	661
10	215	Arangamangalam	...	...	214 Rajakuppam	799	396	403
					215 Arangamangalam	1,143	580	563

PANCHAYAT UNION

Sl. No.	L. C. No.	Name of Panchayat	Date of formation	Location Code/Units of 1961 Census constituting the Panchayat formed after 31-3-1960	Persons	Males	Females
1	2	3	4	5	6	7	8
			KURINJIPADI PANCHAYAT UNION—(*contd.*)				
11	174	Ayikuppam (P) ...	...	190 Akkathimmapuram	50	23	27
				174 Ayikuppam	986	501	485
				189 Idankondımpattu	678	344	334
12	225	Kannadi (P) ...	...	...	1,698	887	811
13	209	Karunguli (P) ...	...	...	2,996	1,492	1,504
14	216	Kalgunam (P) ...	...	...	1,287	648	639
15	181	Kayalpattu (P) ...	...	...	1,645	804	841
16	166	Kilur (P) ...	...	...	3,423	1,737	1,686
17	210	Kolakkudi (P) ...	...	...	1,006	499	507
18	219	Virupakshi (P) ...	...	219 Virupakshi	2,341	1,197	1,144
				221 Adurpakkam	463	245	218
19	169	Koranapathu (P) ...	...	169 Koranapathu	1,592	815	777
				168 Peiganatham	462	229	233
20	226	Kothvanjeri (P) ...	...	...	985	472	513
21	178	Kothandaramapuram (P) ...	...	...	1,542	806	736
22	170	Krishnanguppam (P) ...	...	170 Krishnanguppam	1,094	551	543
				171 Thirumaravathankuppam	812	392	420
				172 Thoppukollai	387	202	185
23	227	Kundiamallur (P) ...	...	...	2,809	1,388	1,421
24	149	Madanagopalapuram (P) ...	...	...	908	454	454
25	212	Maruvoi (P) ...	...	212 Maruvoi	951	492	459
				211 Nayanakuppam	587	289	298
26	208	Parvathipuram (P) ...	...	...	3,101	1,926	1,175
27	196	Peddunaickenkuppam (P) ...	...	Peddunaickenkuppam	1,252	653	599
				197 Kanjamanathampettai	552	255	297
28	183	Poovanikuppam (P) ...	...	...	3,142	1,562	1,580
29	147	Puliyur (P) ...	...	...	3,614	1,861	1,753
30	191	Ranganathapuram (P) ...	...	...	1,137	562	575
31	213	Serakuppam (P) ...	...	...	2,335	1,253	1,082

PANCHAYAT UNION

Sl. No.	L. C. No.	Name of Panchayat		Date of formation	Location Code/Units of 1961 Census constituting the Panchayat formed after 31-3-1960	Persons	Males	Females
1	2	3		4	5	6	7	8
				KURINJIPADI PANCHAYAT UNION—(concld.)				
32	186	Sirupalaiyur (P)	...	...	Sirupalaiyur 187 Karuveppambadi	726 112	366 58	360 54
33	173	T. Palaiyam (P)	...	...	T. Palaiyam	1,099	554	545
34	193	Thayilgunampattinam (P)	...	...	193 Thayilgunampattinam 194 Thambipattu 192 Kesavanarayanapuram	1,232 388 533	627 181 280	605 207 253
35	188	Theerthangarai (P)	...	...	...	2,162	1,087	1,075
36	141	Thiyagavalli (P)	...	...	...	2,987	1,507	1,480
37	179	Thiruchopuram (P)	...	...	...	2,138	1,020	1,118
38	143	Thondamanatham (P)	...	...	...	2,961	1,494	1,467
39	165	Vadaguthu (P)	...	...	..	3,016	1,574	1,442
40	164	Vadakkumelur (P)	...	...	...	1,146	573	573
41	202	Vanatharayapuram (P)	...	...	203 Therkumalur 202 Vanatharayapuram 201 Thenkuthu	1,070 917 646	521 469 337	549 448 309
42	146	Valudalampattu	...	...	...	4,188	2,144	2,044
43	167	Venkatampettai (P)	...	...	...	2,913	1,459	1,454
44	223	Melpudupettai (P)	...	6—4—61	223 Melapudupettai (Entire R.V.) 222 Melapudupettai	721 532	374 278	347 254
45	220	Guruvappampettai (P)	...	5—4—61	Entire R.V. of Guruvappampettai	589	307	282
46	148	Samathikuppam (P)	...	...	...	1,484	774	710
47	163	Veludayampatti (P)	...	...	...	3,706	1,962	1,744
					Total	**110,850**	**56,521**	**54,329**
				PANRUTI PANCHAYAT UNION				
				City Panchayat				
1	93	Panruti	...	...	...	18,754	9,491	9,263
				Village Panchayats				
1	120	Alagappasamudram (P)	...	...	..	1,388	698	690

PANCHAYAT UNION

S. No.	L. C. No.	Name of Panchayat	Date of formation	Location Code/Units of 1961 Census constituting the Panchayat formed after 31-3-1960	Persons	Males	Females
1	2	3	4	5	6	7	8
			PANRUTI PANCHAYAT UNION—(contd.)				
2	94	Angichettipalayam (P) ...	...	...	3,184	1,584	1,600
3	150	Arasadikuppam (P) ...	...	...	2,209	1,130	1,079
4	107	Ilandampattu (P) ...	...	...	1,150	581	569
5	116	Kadampuliyur (P) ...	...	...	2,625	1,361	1,264
6	160	Kattugudalur (P) ...	...	...	2,418	1,203	1,215
7	112	Kiliruppu (P) ...	...	...	2,003	1,056	947
8	119	Kilamampattu (P) ...	...	...	3,548	1,823	1,725
9	156	Kilkangeyankuppam (P) ...	...	...	1,108	553	555
10	92	Lakshminarayanapuram (P) ...	...	...	2,464	1,239	1,225
11	114	Maligampattu (P) ...	...	...	1,937	992	945
12	101	Manapakkam (P) ...	...	...	1,758	894	864
13	152	Marungur (P) ...	...	...	2,672	1,353	1,319
14	99	Manamandaputhur (P) ...	...	99 Manamunthaputhur 100 Melarungunam	1,373 566	726 289	647 277
15	118	Melmambattu (P) ...	...	...	1,940	1,018	922
16	111	Meliruppu (P) ...	...	...	1,356	713	643
17	157	Melkangayamkuppam (P) ...	...	...	891	462	429
18	102	Natham (P) ...	...	...	2,114	1,076	1,038
19	154	Nadukuppam (P) ...	...	...	1,298	674	624
20	115	Panikuppam (P) ...	...	...	1,668	842	826
21	155	Perperiyanguppam (P) ...	...	...	2,942	1,479	1,463
22	50	Poongunam (P) ...	...	...	1,423	701	722
23	117	Purangani (P) ...	...	...	1,091	577	514
24	106	Semokottai (P) ...	...	...	2,264	1,160	1,104
25	109	Sembedu (P) ...	...	109 Semmedu 110 Karukkai	993 524	505 273	488 51

PANCHAYAT UNION

S. No.	L. C. No.	Name of Panchayat	Date of formation	Location Code/Uni's of 1061 Census constituting the Panchayat formed after 31-3-1960	Persons	Males	Females
1	2	3	4	5	6	7	8
		PANRUTI PANCHAYAT UNION—(concld.)					
26	103	Sirugramam (P) ...	...	...	1,589	806	783
27	121	Silambanathampettai (P) ...	...	...	2,700	1,402	1,298
28	108	Siruvathur ...	...	...	3,357	1,683	1,674
29	162	Sorathur (P) ...	...	...	1,242	644	598
30	113	Thalampattu (P) ...	...	...	761	392	369
31	105	Thiruvamur (P) ...	...	...	2,165	1,080	1,085
32	91	Thiruvathi (P) ...	...	...	6,005	3,051	2,954
33	153	Vallam (P) ...	...	...	3,169	1,616	1,553
34	151	Vegakollai (P) ...	..	...	1,550	784	766
35	104	Veeraperumanallur (P) ...	...	...	4,479	2,248	2,231
36	159	Veerasingankuppam (P) ...	..	..	1,300	668	632
37	158	Visoor (P) ...	...	...	1,910	985	925
				Total	**97,888**	**49,812**	**48,076**

TOWN

CUDDALORE

Location Code Number	Name of Village/Panchayat			Area in Sq. Miles	Occupied Residential Houses: No. of Houses	Occupied Residential Houses: No. of Households	Total No. of Persons Enumerated: Total	Males	Females
1	2			3	4	5	6	7	8
1	Melakuppam (V)	...	P. M. R. Ea.	0·72	89	89	449	219	230
2	Nallathur (P)	...	P. M. R. Pw. Ea. Cs.	1·78	536	550	2,662	1,354	1,308
3	Thukkanampakkam (P)	...	P. Pw. Ea. Cs.	0·13	313	333	1,720	888	832
4	Thennampakkam (V)	...	M. H. L. Mcw. R. Pw. Ea.	1·07	241	253	1,146	537	609
5	Sellanjeri (P)	...	P. R. Pw. Ea. Cs.	1·52	380	389	1,848	928	920
6	Kilakumaramangalam (P)	...	P. R. Pw. Ea. Cs.	0·44	280	280	1,417	704	713
7	Odalapattu (V)	...	R. Pw. Ea.	0·53	22	22	134	69	65
8	Pudukadai (P)	...	P. R. Pw. Ea. Cs.	1·09	186	187	867	456	411
9	Vadapuram Kilpatti (V)	...	R. Pw. Ea. Cs.	0·52	97	97	447	214	233
10	Kilinjikuppam (P)	...	P. Pw. Ea. Cs.	2·49	738	749	3,435	1,782	1,653
11	Singirikudi (P)	...	P. L. R. Pw. Ea. Cs.	0·55	243	243	1,256	636	620
12	Madalapattu (V)	...	P. R. Pw.	2·48	546	635	3,212	1,665	1,547
13	Vilalinjipattu (P)	...	P. R. Pw. Ea. Cs.	0·61	148	148	721	371	350
14	Nagappanur (P)	...	P. R. Pw. Ea. Cs.	0·51	47	47	209	113	96
15	Melalinjipattu (V)	...	P. R. Pw. Ea.	0·54	158	158	739	370	369
16	Karanapattu (P)	...	R. Pw. Ea. Cs.	1·02	151	157	735	371	364
17	Pallipattu (P)	...	Mcw. R. Pw. Ea.	1·04	204	220	1,068	543	525
18	Malayaperumalagaram (P)	...	P. Pw.	1·72	379	379	1,809	897	912
19	Velleripattu (V)	...	R. Pw. Ea.Cs.	1·04	134	134	689	382	307
20	Karaimedu (V)	...	P. L. Pw. Ea.	0·39	149	149	795	424	371
21	Thirupanampakkam (P)	...	...	0·95	170	170	796	409	387
22	Kalayur (P)	...	P. R. Pw. Ea.	0·88	178	189	929	479	450
23	Irandayiravillagam (P)	...	Pw. Ea.	0·61	80	83	362	181	181
24	Mitta Alaginatham (P)	...	...	2·00	242	242	1,279	613	666
25	Vanpakkam (P)	...	P. R.	0·85	193	208	1,133	578	555
26	Thirukandeswaram (V)	...	P. R. Pw.	1·56	553	604	2,711	1,358	1,353
27	Melapattampakkam (P)	...	M. Rly. R. Pw.	2·00	912	977	5,011	2,377	2,634
28	Kongarayanur (P)	...	P. R. Pw.	1·12	298	311	1,543	776	767
29	Pagandai (P)	...	P. R. Pw.	1·00	265	265	1,432	733	699
30	Kalipakam (P)	...	P. R. Pw.	0·82	353	367	1,735	867	868
31	Melkumaramangalam (P)	...	P. M. R. Pw.	3·44	865	888	4,076	2,063	2,013
32	Thirasu (V)	...	R. Pw. E.	0·72	120	120	566	286	280
33	Pulavanur (P)	...	P. R. Pw. Tk.	2·20	421	422	2,074	1,037	1,037
34	Kandarvakottai (P)	...	P. M. L. Mcw. R. Pw. Tk. Cs.	2·15	508	508	2,335	1,179	1,156
35	Akkadavalli (P)	...	P. L. R. Pw. Tk.	1·60	306	341	1,632	818	814
36	Korathi (P)	...	R. Pw. Tk.	0·33	197	197	1,043	515	528
37	Enadirimangalam (V)	...	P. L. R. Pw. Tk.	2·00	126	237	1,095	566	529

DIRECTORY

TALUK—(contd.)

A–VI			A–VII		A–VIII		A–IX			B–X Non-workers	
M	F		M	F	M	F	M		F	M	F
27	28		29	30	31	32	33		34	35	36
...	...	...	...	121	38	131	52	78	16	45	34
76	81	...	...	595	193	853	393	384	195	207	77
187	148	...	...	263	36	539	141	262	25	217	109
138	134	...	...	201	46	366	193	215	23	121	158
351	319	...	...	349	131	600	245	260	11	21	22
269	265	...	...	268	93	414	49	267	19	114	23
2	4	...	...	34	10	48	5	41	3	...	2
11	11	...	...	151	68	258	102	206	54	35	39
153	146	5	4	58	35	53	2	28	1	17	...
295	257	...	...	546	105	1,160	809	361	113	580	574
189	194	...	...	199	66	395	203	46	11	47	47
794	736	...	...	547	137	1,027	438	290	44	678	381
210	185	...	...	84	26	220	106	31	1	151	91
67	48	...	...	17	11	59	37	11	3	40	33
193	188	...	...	100	32	253	149	150	78	43	48
140	122	3	3	138	27	257	126	138	40	50	40
236	232	...	...	173	60	356	107	149	18	90	30
559	573	...	...	174	49	513	15	254	3	220	9
283	214	...	...	134	62	206	100	85	...	103	95
121	92	...	...	236	102	239	72	85	3	144	67
212	208	4	2	97	32	228	103	94	1	107	98
205	202	...	...	159	29	309	170	159	75	98	80
131	138	...	...	47	12	119	73	65	39	34	30
277	281	...	...	170	55	394	149	162	9	184	136
88	79	...	...	139	13	358	262	98	9	11	1
162	146	...	...	530	195	824	400	211	12	326	313
19	14	...	...	1,345	823	1,360	435	359	59	244	144
428	436	...	...	235	56	465	56	49	...	27	...
157	174	...	...	181	54	425	28	155	3	100	...
292	292	...	...	281	83	539	285	249	131	137	133
576	549	...	...	807	272	1,323	982	658	140	557	810
126	123	...	...	89	30	190	94	79	1	107	92
586	565	...	...	295	33	533	110	304	77	189	24
226	201	...	...	361	84	739	491	342	162	314	306
149	163	...	...	315	31	492	300	222	78	228	213
...	...	...	...	263	90	282	9	266	5	2	1
80	76	...	...	216	50	354	220	196	9	111	195

Location Code Number	Name of Village/Panchayat	A-III M	A-III F	A-IV M	A-IV F	A-V M	A-V F	A-VI M	A-VI F
1	2	21	22	23	24	25	26	27	28
1	Melakuppam (V)	...	...	...	...	...	...	3	...
2	Nallathur (P)	12	1	79	35	7	...	15	...
3	Thukkanampakkam (P)	...	...	17	1	2	...	2	...
4	Thennampakkam (V)	1	...	9	...	5	1	...	...
5	Sellanjeri (P)	1	...	47	30	7	...	2	...
6	Kilakumaramangalam (P)	...	...	7	...	1	...	...	...
7	Odalapattu (V)	...	...	2	...	...	...	1	...
8	Pullukadai (P)	...	...	3	...	...	...	...	...
9	Vadapuram Kilpatti (V)	...	...	...	...	1	...	...	...
10	Kilinjikuppam (P)	2	...	22	13	45	6	4	...
11	Singirikudi (P)	10	...	1	1	3	...	4	...
12	Madalapattu (V)	4	...	13	2	5	...	2	...
13	Vilalinjipattu (P)	2	...	6	3	3	1	...	...
14	Nagappanur (P)	...	...	5	...	...	...	...	...
15	Melalinjipattu (V)	20	1	18	12	4	...	4	...
16	Karanapattu (P)	28	9	7	2	...	...	1	...
17	Pallipattu (P)	8	...	5	1	3	...	...	...
18	Malayaperumalagaram (V)	...	...	2	...	18	...	...	...
19	Velleripattu (V)	3	...	5	...	...	...	...	...
20	Karaimedu (V)	...	...	...	...	...	...	1	...
21	Thirupanampakkam (P)	1	...	13	3	1	...	...	...
22	Kalayur (P)	24	4	3	...	1	...	...	...
23	Irandayiravillagam (P)	7	...	...	...	2	...	2	...
24	Mitta Alaginatham (P)	14	...	1	...	16	...	...	...
25	Vanpakkam (P)	1	...	...	...	22	...	...	...
26	Thirukandeswaram (V)	30	6	34	12	72	...	12	...
27	Melpattampakkam (P)	16	...	183	99	107	3	22	...
28	Kongarayanur (P)	1	...	61	17	5	...	3	...
29	Pagandai (P)	3	...	29	...	6	...	4	...
30	Kalipakam (P)	43	...	7	3	10	...	...	...
31	Melkumaramangalam (P)	11	16	25	6	1	...	5	...
32	Thirasu (V)	...	...	2	...	...	...	...	...
33	Pulavanur (P)	2	...	5	2	...	1	1	...
34	Kandarvakottai (P)	...	...	10	2	4	2	9	...
35	Akkadavalli (P)	3	...	17	5	...	...	8	...
36	Korathi (P)	...	...	5	...	...	...	...	...
37	Enadirimangalam (V)	13	...	8	4	...	...	4	1

DIRECTORY

TALUK—(contd.)

A-VII M	A-VII F	A-VIII M	A-VIII F	A-IX M	A-IX F	B-X Non-workers M	B-X Non-workers F	Name of the Panchayat in which it is now included with the date of inclusion with other components if any
29	30	31	32	33	34	35	36	37
...	...	...	...	5	2	88	178	Melakuppam (P) merged with L. C. No. 2
20	5	5	...	124	80	501	915	Nallathur (P) included in L.C. No. 1
14	3	5	...	20	3	349	691	...
1	...	2	...	12	11	171	416	Thennampakkam (P) 1-11-60
5	2	3	...	254	180	328	675	...
3	4	1	...	21	3	290	664	Kilakumaramangalam (P) included in L.C. No. 7
...	...	...	...	4	...	21	60	Odalapattu (P) merged with L. C. No. 6
...	4	...	...	14	5	198	309	Pudukadai (P) included in L.C. No. 9
2	...	1	...	4	1	161	231	Vadapuram Kilpatti (P) merged with L.C. No. 8
5	6	1	...	140	97	622	844	Kilinjikuppam (P) included in L.C. No. 14
142	36	3	...	139	108	241	417	...
5	5	1	...	29	6	638	1,109	Madalapattu (P) 1-6-60
4	3	3	...	20	7	151	244	...
...	1	1	...	2	...	54	59	Nagappanur (P) merged with L. C. No. 10
1	...	...	...	13	10	117	220	...
1	4	...	...	32	31	114	238	...
18	2	2	...	81	56	187	418	...
6	...	1	...	12	3	384	897	...
1	...	1	...	8	5	176	207	...
...	1	...	...	9	1	185	299	Karaimedu (P) 1-11-60 included in L.C. No. 138
3	1	1	...	8	...	181	284	Thirupanampakkam (P) included in L.C. Nos. 22 and 23
4	2	2	...	18	9	170	280	Kalayur (P) merged with L. C. No. 21
1	1	...	...	8	3	62	108	Irandayiravillagam (P) merged with L.C. No. 21
2	...	1	...	14	4	219	517	...
...	2	...	...	226	250	220	293	...
26	11	23	...	90	46	534	953	Thirukandeswaram (P) 19-11-60
131	24	50	2	248	104	1,017	2,199	...
15	5	...	...	304	34	311	711	...
6	1	2	...	120	24	308	671	...
21	7	3	...	69	11	328	583	...
14	7	2	...	50	3	740	1,031	...
...	...	...	...	2	1	96	186	Thirasu (P) 24-10-60
12	3	1	...	19	3	504	927	...
32	11	2	...	26	8	440	665	...
4	2	2	...	8	2	326	514	...
...	...	...	...	9	3	233	519	...
6	2	...	...	16	9	212	309	Enadirimangalam (P) 21-10-60

VILLAGE

CUDDALORE

Location Code Number	Name of Village/Panchayat		Area in Sq. Miles	Occupied Residential Houses: No. of Houses	Occupied Residential Houses: No. of Households	Total No. of Persons Enumerated: Total	Males	Females
1	2		3	4	5	6	7	8
38	Ulundarapattu (V) ...	P. R. Pw. Tk.	0·36	78	78	373	181	192
39	Kavanur (V) ...	P. R. Pw. Tk.	2·00	143	143	692	351	341
40	Paitampadi (P) ...	P. M. L. R. Pw. Tk.	1·48	256	262	1,246	637	609
41	Aviyanur (P) ...	P. M. L. R. S. Pw. Tk. Cs.	1·56	360	360	1,760	889	871
42	Alagaperumalkuppam (V) ...	...	0·77	176	178	761	390	371
43	Karumbur (P) ...	P. L. Mcw. R. Pw. Tk.	2·00	352	354	1,606	807	799
44	Kayapakkam (V) ...	R. Pw.	0·60	67	67	330	179	151
45	Thiruthoraiyur (V) ...	P. L. Mcw. R. Pw. Tk.	0·50	398	499	2,284	1,169	1,115
46	Verinjipakkam (V) ...	P. M. L. R. Pw. Tk.	0·50	172	181	865	436	429
47	Poondi (V) ...	P. M. R. Pw. Tk.	1·28	228	259	1,277	635	642
48	Panapakkam (P) ...	P. R. Pw. Tk.	2·00	283	283	1,492	756	736
49	Kanisapakkam (P) ...	P. R. Pw. Tk.	1·10	459	459	2,282	1,152	1,130
50	Pungunam (P) ...	P. L. R. Pw. Tk.	1·66	298	331	1,423	701	722
51	Maligaimedu (P) ...	P. L. R. Pw. Tk.	2·34	763	846	3,947	1,982	1,965
52	Melgavarapattu (P) ...	P. R. Pw.	1·50	470	522	2,490	1,265	1,225
53	Kilgavarapattu (P) ...	P. R. Pw.	2·62	820	880	4,229	2,102	2,127
54	Palur (P) ...	M. Hos. R. Pw.	2·29	463	469	2,193	1,135	1,058
55	Sitharasur (V) ...	P. R. Pw.	1·00	206	206	1,075	550	525
56	Perumalanaickenpalayam (P) ...	P. R. Pw.	1·75	526	537	3,731	1,918	1,813
57	Kudithangi (V) ...	P. R. Pw.	1·10	526	581	2,672	1,342	1,330
58	Vaidapakkam (V) ...	R. Pw.	0·53	284	286	1,452	757	695
60	Mulligrampattu (P) ...	P. R. Pw.	0·75	159	162	749	363	386
61	Vellapakkam (P) ...	P. R. Pw.	1·70	434	440	2,127	1,062	1,065
62	Marudadu (V) ...	R. Pw.	0·62	95	95	514	259	255
63	Nathapattu (P) ...	R. Pw.	1·40	411	411	2,036	1,055	981
64	Velisemmandalam (V) ...	P. L. S. Pw.	1·03					UNIN
65	Periakanganankuppam (P) ...	P. R. Pw. Ea. Cs.	0·85	126	126	641	303	338
66	Chinnakanganankuppam (P) ...	R. Pw. Ea.	0·26	13	13	77	43	34
67	Uchimedu (P) ...	P. Pw. Ea.	0·35	248	250	1,195	607	588
68	S. Uppalavadi (V) ...	P. Pw. Ea.	0·50	51	51	277	158	119
69	Gunduppalavadi (V) ...	P. Pw. Cs.	2·00	673	673	3,294	1,672	1,622
71	Kondur (P) ...	P. Hos. Pw. Ei. Ea. E. Cs.	2·00	155	155	726	379	347
72	Thottapattu (V) ...	P. Rly. R. Pw.	1·02	277	288	1,456	736	720
73	Senjikondanpuram (V) ...	Rly. R. Pw.	0·30	86	104	486	228	258
74	Verkalpattu (P) ...	P. M. R. Pw.	0·70	365	378	1,896	951	945
75	Karamanikuppam (P) ...	P. Rly. R. Pw.	0·54	368	369	1,791	870	921
76	Pillali (P) ...	R. Pw.	0·50	423	423	1,992	1,006	986

DIRECTORY

TALUK—(contd.)

Scheduled Castes		Scheduled Tribes		Literate and Educated Persons		Total Workers (A-I to A-IX)		A-I		A-II	
M	F	M	F	M	F	M	F	M	F	M	F
9	10	11	12	13	14	15	16	17	18	19	20
26	33	...	...	57	7	117	65	102	54	...	3
38	30	...	...	68	20	212	43	87	20	110	18
178	181	...	...	323	39	392	17	260	9	96	2
411	386	...	...	330	152	540	52	276	28	236	14
165	154	...	...	117	63	211	11	83	3	118	7
218	218	...	...	282	68	522	164	331	16	134	129
79	63	...	...	72	10	109	10	103	7	...	3
110	120	...	...	536	149	809	592	337	119	389	446
11	13	...	...	195	45	261	198	144	52	106	141
95	89	7	6	329	127	362	270	158	103	146	144
376	350	13	8	267	72	446	256	169	37	241	209
343	333	...	...	513	119	680	305	234	67	381	225
286	286	3	4	269	119	403	177	128	6	220	154
299	280	8	7	960	225	1,212	299	466	88	458	137
464	458	...	...	542	240	620	73	238	29	143	17
775	755	...	...	831	320	1,261	765	287	24	694	598
459	439	...	...	421	119	714	194	224	35	321	122
295	295	...	...	107	33	377	277	50	2	307	269
1,332	1,231	...	...	845	186	1,052	337	207	43	547	274
805	780	...	...	418	140	783	473	59	21	213	138
358	334	...	...	269	105	441	232	22	2	185	217
34	32	...	...	53	12	218	20	32	15	166	2
514	531	...	...	267	88	660	383	93	9	457	342
148	142	...	...	88	43	140	57	37	2	87	50
391	366	9	5	306	66	642	349	95	1	414	317
HABITED											
149	176	...	...	61	11	164	56	42	2	62	34
...	...	...	...	...	...	20	...	7	...	1	...
339	316	...	...	180	33	337	183	94	47	142	133
...	...	...	...	109	20	89	3	74	2	...	...
163	165	...	...	588	151	1,009	191	339	30	81	34
379	347	...	...	56	22	239	181	22	...	172	154
200	203	...	...	304	95	453	141	151	20	133	89
102	129	...	...	111	30	130	10	23	1	3	3
252	259	...	...	485	250	501	164	137	62	62	64
319	341	...	...	399	265	494	275	46	14	178	180
301	280	...	...	360	129	620	295	180	17	307	252

VILLAGE

CUDDALORE

Location Code Number	Name of Village/Panchayat	A-III M	A-III F	A-IV M	A-IV F	A-V M	A-V F	A-VI M	A-VI F
1	2	21	22	23	24	25	26	27	28
38	Ulundarapattu (V)	...	...	...	...	...	...	...	...
39	Kavanur (V)	...	...	3	3	...	...	...	...
40	Paitampadi (P)	...	...	10	...	...	...	1	...
41	Aviyanur (P)	...	...	3	1	...	...	...	...
42	Alagaperumalkuppam (V)	...	...	3	...	...	...	1	...
43	Karumbur (P)	25	9	7	2	...	...	1	...
44	Kayapakkam (V)	...	...	...	...	...	...	...	...
45	Thiruthoraiyur (V)	2	...	28	13	...	...	...	...
46	Verinjipakkam (V)	...	...	3	...	...	...	...	...
47	Poondi (V)	1	...	15	10	1	1	4	...
48	Panapakkam (P)	...	...	8	2	1	...	...	...
49	Kanisapakkam (P)	...	...	32	5	...	...	...	...
50	Pungunam (P)	4	1	3	2	8	6	3	...
51	Maligaimedu (P)	9	4	38	1	2	3	...	...
52	Melgavarapattu (P)	7	...	31	1	13	1	...	...
53	Kilgavarapattu (P)	4	...	83	7	6	1	11	...
54	Palur (P)	39	8	19	1	7	1	4	...
55	Sitharasur (V)	...	...	1	...	3	...	...	...
56	Perumalanaickenpalayam (P)	13	...	36	8	188	...	8	...
57	Kudithangi (V)	21	1	31	9	131	5	6	...
58	Vaidapakkam (V)	15	...	4	1	123	2	2	...
60	Mulligrampattu (P)	...	...	14	...	2	...	...	...
61	Vellapakkam (P)	17	1	30	1	28	...	2	...
62	Marudadu (V)	...	...	...	...	1	...	...	...
63	Nathapattu (P)	2	...	59	11	7	...	6	...
64	Velisemmandalam (V)								UNIN
65	Periakanganankuppam (P)	1	...	...	...	...	...	1	...
66	Chinnakanganankuppam (P)	...	...	11	...	...	...	...	...
67	Uchimedu (P)	26	...	8	...	4	...	...	...
68	S. Uppalavadi (V)	...	...	14	1	...	...	...	...
69	Gunduppalavadi (V)	7	...	270	5	12	...	4	...
71	Kondur (P)	27	13	2	1	...	...	...	...
72	Thottapattu (V)	11	...	27	...	17	...	12	...
73	Sehjikondanpuram (V)	3	...	1	2	9	...	61	...
74	Varkalpattu (P)	1	...	36	1	70	2	14	...
75	Karamanikuppam (P)	4	1	84	40	70	1	5	...
76	Pillali (P)	25	...	16	3	41	...	16	...

A–VII		A–VIII		A–IX		B–X Non-workers		Name of the Panchayat in which it is now included with the date of inclusion with other components if any
M	F	M	F	M	F	M	F	
29	30	31	32	33	34	35	36	37
1	...	...	...	14	8	64	127	Ulundarapattu (P) merged with L. C. No. 39
1	...	...	...	11	2	139	298	Kavanur (P) 21–10–60 included in L.C. No. 38
8	4	1	...	16	2	245	592	...
6	6	...	...	19	3	349	819	...
2	...	...	...	4	1	179	360	...
5	4	...	...	19	4	285	635	.
...	...	...	...	6	...	70	141	..
5	...	...	...	48	14	360	523	Thiruthoraiyur (P) 1–7–61 (excluding Chinnappatti P. limit & Kayapakkam R.V. of Pallikuppam, Samayapettai, Settipettai hamlets
1	1	...	...	7	4	175	231	...
5	...	9	...	23	12	273	372	Poondi (P) 19–11–60
2	5	...	...	25	3	310	480	...
13	5	...	...	20	3	472	825	...
11	4	...	...	26	4	298	545	...
10	12	...	...	229	54	770	1,666	...
7	3	5	...	176	22	645	1,152	...
17	17	6	...	153	118	841	1,362	...
10	15	14	...	76	12	421	864	...
2	3	...	...	14	3	173	248	Sitharasur (P) 21–10–60
18	2	12	...	23	10	866	1,476	...
19	17	17	...	286	282	559	857	Kudithangi (P) 19–9–60
21	3	10	...	59	7	316	463	Vaidapakkam (P) 19–9–60
...	3	...	...	4	...	145	366	...
6	25	2	...	25	5	402	682	...
7	2	1	...	7	3	119	198	Marudadu (P) 1–6–60 included in L.C. No. 73
16	8	3	...	40	12	413	632	...
HABITED								Velisemmandalam (P) merged with L. C. No. 71
5	...	1	...	52	20	139	282	Periakanganankuppam (P) included in L. C. No. 66
...	...	...	...	1	...	23	34	Chinnakanganankuppam (P) merged with L. C. No. 65
7	...	2	...	54	3	270	405	...
...	...	...	...	1	...	69	116	S. Uppalavadi (P) 1–11–60 included in L. C. No. 69
10	40	4	...	282	82	663	1,431	Gunduppalavadi (P) merged with L.C. No. 68
4	7	3	...	9	6	140	166	Kondur (P) included in L. C. No. 64
7	2	14	...	81	30	283	579	...
5	3	11	...	14	1	98	248	Senjikondanpuram (P) 1–6–60 merged with L.C. No. 62 excluding S. Nos. 94, 105, 107 and 144
49	6	17	...	115	29	450	781	...
32	23	15	...	60	16	376	646	...
10	13	1	...	24	10	386	691	...

VILLAGE

CUDDALORE

Location Code Number	Name of Village/Panchayat			Area in Sq. Miles	Occupied Residential Houses		Total No. of Persons Enumerated		
					No. of Houses	No. of Households	Total	Males	Females
1	2			3	4	5	6	7	8
77	Konamangalam (V)	...	R. Pw.	0·70	156	227	1,058	533	525
78	Eithanur (V)	...	R. Pw.	0·52	217	227	1,080	550	530
79	Sundaravandi (P)	...	P. M. R. Pw.	0·54	280	309	1,484	751	733
80	Ariyerundamangalam (V)	...	R. Pw.	0·12	56	71	328	168	160
81	Kilarungunam (P)	...	P. R. Pw.	1·70	423	423	2,145	1,122	1,023
82	Kilakuppam (P)	...	...	0·40	139	139	718	373	345
83	Vilangalpattu (P)	...	P. R. Pw.	2·04	223	223	1,229	629	600
84	Pallavarayanatham (P)	...	P. R. Pw.	0·97	434	501	2,202	1,116	1,086
85	Mitta C. N. Palayam (P)	...	P. R. Pw.	0·15	964	1,093	5,260	2,707	2,553
86	Sannasipettai (P)	...	P. R. Pw. Cs.	1·45	372	373	1,848	939	909
87	Elumedu (P)	...	...	1·75	509	521	2,368	1,219	1,149
88	Sirunangaivadi (V)	...	R. Pw.	0·24	10	10	35	18	17
89	Pelapattu (V)	...	P. R. Pw.	0·58	44	49	253	108	145
90	Sathipattu (P)	...	P. M. R. Pw.	2·35	696	785	3,789	1,973	1,816
91	Thiruvathi (P)	...	P. L. R. Pw. Tk.	3·44	1,250	1,296	6,005	3,051	2,954
92	Laxminarayanapuram (P)	...	P. R. Pw. Tk.	1·31	535	535	2,464	1,239	1,225
94	Anguchettipalayam (P)	...	P. R. S. Pw. Tk.	3·00	657	680	3,184	1,584	1,600
95	Kotlampakkam (P)	...	P. R. Pw. Tk.	0·19	349	390	1,995	1,011	984
96	Thorapadi (P)	...	P. M. H. L. D. Hos. Mcw. R. S. Pw. Tk. Cs.	0·80	844	988	4,823	2,505	2,318
97	Bandrakottai (P)	...	P. R. Pw. Tk.	1·20	434	596	2,733	1,421	1,312
98	Oraiyur (P)	...	P. R. Pw. Tk.	2·61	662	691	3,794	1,887	1,907
99	Manamunthaputhur (P)	...	R. Pw.	1·84	297	297	1,373	726	647
100	Melarungunam (P)	...	M. R. Pw.	...	127	127	566	289	277
101	Manapakkam (P)	...	M. L. R. Pw.	1·50	335	375	1,758	894	864
102	Natham (P)	...	P. M. L. R. Pw.	2·85	455	460	2,114	1,076	1,038
103	Sirugiramam (P)	...	P. H. L. Mcw. R. Pw. Tk.	0·13	311	311	1,589	806	783
104	Veeraperumanallur (P)	...	P. M. L. Mcw. R. S. Pw. Cs. B.	0·75	921	960	4,479	2,248	2,231
105	Thiruvamur (P)	...	P. M. R. S. Pw.	3·12	404	430	2,165	1,080	1,085
106	Semakottai (P)	...	P. M. L. R. Pw.	1·61	373	443	2,264	1,160	1,104
107	Elandampattu (P)	...	P. R. Pw.	1·51	223	243	1,150	581	569
108	Siruvathur (P)	...	P. R. Mcw. Pw.	3·00	728	747	3,357	1,683	1,674
109	Semmedu (P)	...	P. Pw. Tk.	5·00	138	171	993	505	488
110	Karukkai (P)	...	P. Pw.	...	93	133	524	273	251
111	Meliruppu (P)	...	P. Pw.	3·61	241	241	1,356	713	643
112	Kiliruppu (P)	...	P. R. Pw.	2·48	288	329	2,003	1,056	947
113	Thalampattu (P)	...	P. R. Pw.	1·62	149	152	761	392	369

DIRECTORY

TALUK—(contd.)

Scheduled Castes M	Scheduled Castes F	Scheduled Tribes M	Scheduled Tribes F	Literate and Educated Persons M	Literate and Educated Persons F	Total Workers (A-I to A-IX) M	Total Workers (A-I to A-IX) F	A-I M	A-I F	A-II M	A-II F
9	10	11	12	13	14	15	16	17	18	19	20
236	214	...	...	235	132	302	238	63	4	124	145
272	255	...	...	144	48	324	114	51	1	111	65
292	254	...	...	339	73	498	195	97	2	109	6
157	150	...	...	46	13	107	92	7	5	77	75
379	365	1	3	493	156	667	349	232	43	22	20
285	257	...	...	90	23	235	112	54	2	156	104
203	186	...	...	189	39	379	73	271	14	88	52
247	259	21	21	426	126	680	231	262	29	226	171
401	350	...	...	1,309	294	1,628	775	490	39	421	506
211	190	...	...	276	49	589	317	221	28	202	251
402	340	...	...	369	68	741	123	317	16	299	69
...	...	...	...	9	1	13	3	1	2	2	...
60	73	...	...	74	19	65	13	42	6	5	...
248	258	...	...	1,063	155	1,178	321	754	206	254	27
785	737	...	...	1,182	329	1,800	365	646	73	755	246
479	497	...	...	474	179	825	608	68	37	464	420
413	414	8	14	588	220	960	696	267	118	358	396
162	148	9	15	495	174	602	120	111	3	33	14
193	200	...	...	1,485	722	1,469	480	162	20	154	129
123	131	...	...	617	129	848	299	291	34	45	18
449	476	...	...	718	267	1,306	361	929	229	258	86
239	216	...	...	247	61	480	108	255	27	188	77
91	92	...	...	118	31	209	24	96	5	89	10
206	223	...	...	219	31	538	421	282	184	201	211
230	253	...	...	289	55	675	414	347	112	274	284
141	145	...	...	303	89	453	37	232	23	121	3
852	846	...	...	825	308	1,348	376	563	36	520	258
373	359	1	1	355	71	646	393	386	151	198	205
549	503	...	...	498	187	712	21	410	3	219	13
223	214	...	...	139	17	355	296	257	159	74	120
59	69	...	...	489	50	1,115	856	486	97	546	728
180	176	...	...	96	18	324	212	135	60	165	145
...	...	...	...	82	8	183	83	175	79	4	3
...	...	...	...	310	22	513	193	384	152	125	39
32	33	...	...	540	63	628	302	506	210	69	70
56	43	...	...	214	84	224	13	137	9	77	2

Location Code Number	Name of Village/Panchayat	A–III M	A–III F	A–IV M	A–IV F	A–V M	A–V F	A–VI M	A–VI F
1	2	21	22	23	24	25	26	27	28
77	Konamangalam (V)	2	...	66	74	12	...	...	...
78	Eithanur (V)	35	3	12	12	42	2	21	...
79	Sundaravandi (P)	2	...	...	...	27	1	...	...
80	Ariyerundamangalam (V)	1	3	...	...	6	...	...	...
81	Kilarungunam (P)	3	4	8	1	27	...	4	...
82	Kilakuppam (P)	...	...	6	...	2	...	...	...
82	Vilangalpattu (P)	1	...	6	...	2	...	...	...
84	Pallavarayanatham (P)	57	5	21	2	5	...	26	...
85	Mitta C. N. Palayam (P)	2	...	577	199	9	3	3	...
86	Sannasipettai (P)	15	2	26	...	8	...	8	...
87	Elumedu (P)	3	...	59	15	2	1	4	...
88	Sirunangaivadi (V)	...	...	...	...	...	...	...	...
89	Pelapattu (V)	1	...	...	...	1	...	...	...
90	Sathipattu (P)	1	...	1	...	2	...	...	...
91	Thiruvathi (P)	8	1	43	2	37	...	53	...
92	Laxminarayanapuram (P)	8	2	89	50	30	8	17	1
94	Anguchettipalayam (P)	3	...	188	136	61	32	5	...
95	Kotlampakkam (P)	38	...	174	7	100	63	16	...
96	Thorapadi (P)	12	1	685	254	37	3	8	2
97	Bandrakottai (P)	...	...	304	166	16	...	2	...
98	Oraiyur (P)	5	1	12	1	...	...	...	...
99	Manamunthaputhur (P)	4	2	3	...	4	...	...	...
100	Melarungunam (P)	4	...	2	...	...	...	...	...
101	Manapakkam (P)	...	...	41	15	...	1	2	...
102	Natham (P)	1	...	21	8	...	...	...	...
103	Sirugiramam (P)	9	...	29	...	...	...	2	...
104	Veeraperumanallur (P)	2	1	147	31	9	...	7	...
105	Thiruvamur (P)	7	1	19	23	2	...	2	...
105	Semakottai (P)	...	...	18	2	2	...	19	...
107	Elandampattu (P)	...	...	11	1	...	...	...	...
108	Siruvathur (P)	20	9	35	10	1	...	...	...
109	Semmedu (P)	1	...	7	...	...	...	...	...
110	Karukkai (P)	...	...	...	...	...	...	...	...
111	Meliruppu (P)	...	...	...	...	...	...	...	...
112	Kiliruppu (P)	2	...	8	2	...	5	16	...
113	Thalampattu (P)	...	...	...	...	...	...	...	...

DIRECTORY

TALUK—(contd.)

A-VII		A-VIII		A-IX		B-X Non-workers		Name of the Panchayat in which it is now included with the date of inclusion with other components if any
M	F	M	F	M	F	M	F	
29	30	31	32	33	34	35	36	37
14	1	...	...	21	14	231	287	Konamangalam (P) 1-6-60
5	2	2	...	45	19	226	416	...
8	6	...	...	255	180	253	538	...
...	...	...	...	16	9	61	68	...
9	2	...	...	362	279	455	674	...
2	...	1	...	14	6	138	233	...
...	1	...	...	11	6	250	527	...
33	15	2	...	48	9	436	855	...
54	5	2	...	70	23	1,079	1,778	...
41	16	...	...	68	20	350	592	
6	7	2	...	49	15	478	1,026	...
1	...	...	...	9	1	5	14	...
1	...	...	...	15	7	43	132	...
9	...	2	...	155	88	795	1,495	...
139	28	30	...	89	15	1,251	2,589	...
64	55	7	...	78	35	414	617	...
31	9	9	...	38	5	624	904	...
57	16	14	...	59	17	409	864	...
197	31	31	...	183	40	1,036	1,838	...
18	4	1	...	171	77	573	1,013	...
4	1	...	...	98	43	581	1,546	...
6	2	...	...	20	...	246	539	Manamunthaputhur (P) included in L.C. No. 100
10	6	...	...	8	3	80	253	Melarungunam (P) merged with L.C. No. 99
2	7	...	...	10	3	356	443	...
10	...	1	...	21	10	401	624	...
9	4	1	...	50	7	353	746	..
24	16	3	...	73	34	900	1,855	..
4	2	...	...	28	11	434	692	..
10	3	3	...	31	...	448	1,083	...
2	8	...	...	11	8	226	273	...
5	5	...	...	22	7	568	818	..
4	4	1	...	11	3	181	276	.
...	...	...	...	4	1	90	168	..
...	...	...	...	4	2	200	450	...
9	...	...	...	18	15	428	645	...
1	...	...	...	9	2	168	356	...

VILLAGE

CUDDALORE

Location Code Number	Name of Village/Panchayat			Area in Sq. Miles	Occupied Residential Houses: No. of Houses	No. of Households	Total No. of Persons Enumerated: Total	Males	Females
1	2			3	4	5	6	7	8
114	Maliampattu (P)	...	P. Pw.	2·13	409	440	1,937	992	945
115	Panikuppam (P)	...	P. R. Pw.	2·16	340	368	1,668	842	826
116	Kadampuliyur (P)	...	P. M. D. Mcw. R. S. Pw.	8·00	523	542	2,625	1,361	1,264
117	Purangani (P)	...	P. R. Pw.	0·23	193	193	1,091	577	514
118	Melmampattu (P)	...	P. R. Pw.	4·00	253	401	1,940	1,018	922
119	Kilmampattu (P)	...	P. L. R. Pw.	1·62	535	711	3,548	1,823	1,725
120	Alagappasamudram (P)	...	P. R. Pw.	2·40	307	308	1,388	698	690
121	Silambanathampettai (P)	...	P. M. L. R. Pw.	7·08	528	528	2,700	1,402	1,298
122	Naduveerapattu (P)	...	P. M. R. Pw.	1·31	1,038	1,202	5,973	3,013	2,960
123	Vellakarai (P)	...	P. R. Pw.	10·00	832	842	3,954	2,093	1,861
124	Ramapuram (P)	...	P. R. Pw.	5·50	651	695	3,540	1,844	1,696
125	Vanamadevi (P)	...	P. R. Pw.	1·50	255	255	1,187	619	568
126	Thirumanikuli (P)	...	P. R. Pw.	1·63	339	349	1,701	861	840
127	Mavadipalayam (P)	...	P. R. Pw.	0·40	44	44	203	99	104
128	Arisiperiankuppam (P)	...	P. R. Pw. Tk.	1·80	158	167	743	376	367
129	Thiruvendipuram (P)	...	P. R. Pw.	1·60	733	826	3,965	1,984	1,981
130	Kumarapettai (P)	...	R. Pw.	1·00	23	23	109	46	63
131	Padirikuppam (P)	...	P. R. Pw.	0·62	317	349	1,582	793	789
132	Kuthapakkam (V)	...	R. Pw.	0·11	68	68	297	146	151
133	Karupadithundu (V)	...	P. R. Pw.	0·10					UNIN
134	Karaiyeravittakuppam (N.M.)		P. R. Pw.	0·37	162	162	1,481	1,126	355
135	Vettukulam (V)	...	R. Pw.	0·44					UNIN
136	Cuddalore (N.M.)	...	Pw.	0·25	577	577	2,765	1,424	1,341
137	Karaikadu (P)	...	P. R. Pw.	2·60	507	514	2,656	1,375	1,281
138	Ponniankuppam (P)	...	P. R. Pw.	0·22	14	14	70	37	33
139	Pachayankuppam (P)	...	P. R. Pw.	1.65	594	594	3,098	1,641	1,457
140	Kudikadu (P)	...	P. Pw.	2·41	383	383	1,891	949	942
141	Thiagavalli (P)	...	P. R. Pw. Tk.	8·64	543	595	2,987	1,507	1,480
142	Sedapalayam (P)	...	P. R. Pw.	2·00	896	902	4,241	2,239	2,002
143	Thondamanatham (P)	...	P. Mcw. Rly.R. Pw.	3·27	569	634	2,961	1,494	1,467
144	Annavalli (V)	...	P. R. Rly. R. Pw.	2·86	723	723	3,378	1,736	1,642
145	Gengamanaickenkuppam (V)...		R. Pw.	0·50	32	32	161	82	79
146	Vadudalampattu (P)	...	P. D. Mp. R. Pw.	8·37	829	849	4,188	2,144	2,044
147	Puliyur (P)	...	P. R. Pw.	15·44	719	794	3,614	1,861	1,753
148	Samuttikuppam (P)	...	...	...	300	300	1,484	774	710
149	Madanagopalapuram (P)	...	M. Mcw. R. Pw.	0·92	196	200	908	454	454
150	Ayasadikuppam (P)	...	P. R. Pw. Tk.	3·02	361	455	2,209	1,130	1,079

DIRECTORY

TALUK—(contd.)

Scheduled Castes		Scheduled Tribes		Literate and Educated Persons		Total Workers (A-I to A-IX)		A-I		A-II	
M	F	M	F	M	F	M	F	M	F	M	F
9	10	11	12	13	14	15	16	17	18	19	20
326	332	...	...	300	77	573	172	448	69	109	98
172	180	...	...	549	229	389	30	313	25	15	...
264	290	...	...	536	73	772	526	481	268	117	129
...	...	...	...	281	61	401	342	377	329	18	13
100	101	...	...	672	101	603	43	275	24	215	4
11	14	...	...	830	97	1,093	549	1,006	508	62	30
...	...	...	...	268	27	433	247	335	81	82	163
...	...	...	...	584	38	873	419	727	295	120	119
362	358	...	...	1,303	400	1,959	757	821	453	303	269
271	260	...	...	595	40	1,437	693	853	83	547	604
309	296	...	...	378	30	1,170	285	785	55	351	224
10	17	...	...	184	44	380	164	217	61	100	91
228	226	...	...	284	61	528	14	157	...	313	...
21	18	...	...	16	2	54	30	33	4	18	24
1	...	...	...	130	32	234	178	70	4	134	163
333	362	...	...	819	328	1,108	438	326	49	303	309
...	...	...	...	11	1	32	39	22	23	9	11
269	279	...	...	283	56	507	224	33	7	244	22
5	4	...	...	68	30	93	44	15	3	31	20
HABITED											
10	10	...	...	501	62	219	135	49	52	88	82
HABITED											
498	481	...	...	716	156	899	110	99	5	76	32
479	434	...	...	524	120	847	271	185	16	174	201
36	33	...	...	5	...	22	19	10	1	9	13
194	216	...	...	603	113	1,014	227	36	2	215	122
218	208	...	...	287	70	532	120	80	2	58	1
346	349	...	...	454	92	925	297	334	71	298	176
441	415	4	2	926	174	1,192	452	253	17	543	298
467	462	...	...	322	94	871	467	225	19	557	417
560	522	...	...	693	110	1,057	396	414	16	500	359
3	8	...	...	51	16	47	4	39	2	4	2
445	432	...	...	906	246	1,279	391	644	32	385	291
536	482	...	...	601	177	1,196	357	894	187	231	158
...	...	...	...	396	86	435	30	401	24	20	2
...	...	...	...	146	15	283	120	237	18	29	95
12	14	...	...	568	42	694	477	587	388	81	78

VILLAGE

CUDDALORE

Location Code Number	Name of Village/Panchayat		A-III M	A-III F	A-IV M	A-IV F	A-V M	A-V F	A-VI M	A-VI F
1	2		21	22	23	24	25	26	27	28
114	Maliampattu (P)	...	...	...	1	...	...	...	...	...
115	Panikuppam (P)	...	...	...	2	2	...	...	...	...
116	Kadampuliyur (P)	...	8	1	7	...	52	105	8	...
117	Purangani (P)	...	...	...	1	...	...	...	...	...
118	Melmampattu (P)	...	7	...	12	...	3	...	...	...
119	Kilmampattu (P)	...	...	...	7	4	...	...	...	...
120	Alagappasamudram (P)	...	5	...	1	...	...	...	...	...
121	Silambanathampettai (P)	...	...	...	10	1	7	...	...	...
122	Naduveerapattu (P)	...	3	...	688	24	18	...	9	...
123	Vellakarai (P)	...	2	...	5	...	1	...	...	...
124	Ramapuram (P)	...	...	...	10	...	...	...	...	...
125	Vanamadevi (P)	...	34	2	4	1	9	...	...	...
126	Thirumanikuli (P)	...	2	...	24	11	...	...	...	...
127	Mavadipalayam (P)	...	...	...	...	...	...	...	...	...
128	Arisiperiankuppam (P)	...	2	...	6	...	6	...	1	...
129	Thiruvendipuram (P)	...	22	6	225	21	20	1	28	...
130	Kumarapettai (P)	...	...	...	...	...	...	...	...	...
131	Padirikuppam (P)	...	...	...	11	3	22	...	6	...
132	Kuthapakkam (V)	...	2	...	13	14	10	...	1	...
133	Karupadithundu (V)	...								UNIN
134	Karaiyeravittakuppam (N.M.)	...	...	...	3	...	...	...	2	...
135	Vettukulam (V)	...								UNIN
136	Cuddalore (N.M.)	...	18	1	134	31	307	4	12	1
137	Karaikadu (P)	...	65	7	162	9	24	3	26	...
138	Ponniankuppam (P)	...	...	...	1	...	...	...	...	...
139	Pachayankuppam (P)	...	13	...	409	54	16	1	16	1
140	Kudikadu (P)	...	75	4	144	6	57	...	3	1
141	Thiagavalli (P)	...	8	6	255	16	...	...	1	...
142	Sedapalayam (P)	...	12	...	112	24	24	...	31	...
143	Thondamanatham (P)	...	38	8	7	1	6	4	2	...
144	Annavalli (V)	...	1	...	46	...	5	...	6	...
145	Gengamanaickenkuppam (V)	...	...	...	...	...	...	...	...	...
146	Vadudalampattu (P)	...	20	7	68	15	7	...	13	...
147	Puliyur (P)	...	11	...	11	2	5	...	...	...
148	Samuttikuppam (P)	...	...	...	...	...	...	...	...	...
149	Madanagopalapuram (P)	...	...	...	3	...	...	...	...	...
150	Ayasadikuppam (P)	...	...	...	4	...	...	...	...	...

DIRECTORY

TALUK—(contd.)

A-VII M	A-VII F	A-VIII M	A-VIII F	A-IX M	A-IX F	B-X Non-workers M	B-X Non-workers F	Name of the Panchayat in which it is now included with the date of inclusion with other components if any
29	30	31	32	33	34	35	36	37
2	1	...	...	13	4	419	773	...
10	2	2	...	47	1	453	796	...
29	2	...	...	70	21	589	738	...
...	...	...	...	5	...	176	172	...
12	1	2	...	77	14	415	879	...
3	1	1	...	14	6	730	1,176	...
...	...	...	...	10	3	265	443	...
1	...	1	...	7	4	529	879	...
50	4	4	...	63	7	1,054	2,203	...
3	4	1	...	25	2	656	1,168	...
3	...	...	...	21	6	674	1,411	Ramapuram (P) included in L.C. No. 145
2	3	...	...	14	6	239	404	...
5	...	2	...	25	3	333	826	...
...	1	...	...	3	1	45	74	Mavadipalayam (P) merged with L. C. No. 128
3	7	...	...	12	4	142	189	Arisiperiankuppam (P) included in L. C. Nos. 127 and 130
69	26	8	...	107	26	876	1,543	...
1	4	...	...	...	1	14	24	Kumarapettai (P) merged with L.C. No. 128
7	4	...	...	184	188	286	565	Padirikuppam (P) included in L.C. No. 132
15	6	3	...	3	1	53	107	Kuthapakkam (P) merged with L.C. No. 131
HABITED								Karupadithundu (P) merged with L.C. No. 144
1	1	1	...	75	...	907	220	...
HABITED								Vettukulam (P) merged with L.C. No. 144
19	11	154	...	80	25	525	1,231	Cuddalore (P) 1-11-60
17	19	27	...	167	16	528	1,010	...
...	5	...	...	2	...	15	14	Ponniankuppam (P) merged with L.C. No. 20
24	25	116	4	169	18	627	1,230	...
8	98	54	...	53	8	417	822	...
5	26	4	...	20	2	582	1,183	...
56	49	10	...	151	64	1,047	1,550	...
12	8	2	...	22	10	623	1,000	...
16	3	4	...	65	18	679	1,246	Annavalli(P) 1-6-60 Excluding Rly. Properties (408, 409 and 410) included in L.C. Nos. 133 and 135
...	...	1	...	3	...	35	75	Gengamanaickenkuppam (P) merged with L.C. No. 124
51	33	6	...	85	13	865	1,653	...
5	2	2	...	37	8	665	1,396	...
...	1	...	...	14	3	339	680	...
4	...	1	...	9	7	171	334	...
5	...	...	...	17	11	436	602	...

VILLAGE

CUDDALORE

Location Code Number	Name of Village/Panchayat			Area in Sq. Miles	Occupied Residential Houses		Total No. of Persons Enumerated		
					No. of Houses	No. of Households	Total	Males	Females
1	2			3	4	5	6	7	8
151	Vegakollai (P)	...	M. R. Pw.	10·00	259	313	1,550	784	766
152	Marungur (P)	...	Ph. L. Hos. Rhc. R. Tk.	7·00	507	597	2,672	1,353	1,319
153	Vallam (P)	...	P. R. Pw. Tk.	4·34	615	715	3,169	1,616	1,553
154	Nadukkuppam (P)	...	P. R. Pw. Tk.	1·61	247	305	1,298	674	624
155	Perperiankuppam (P)	...	P. M. Mcw. R. Tk.	3·88	537	630	2,942	1,479	1,463
156	Kilakangiankuppam (P)	...	P. R. Pw.	1·36	211	243	1,108	553	555
157	Melakangiankuppam (P)	...	P. R. Pw.	1·85	167	190	891	462	429
158	Visur (P)	...	P. Pw. Tk.	8·00	317	383	1,910	985	925
159	Veerasingankuppam (P)	...	P. R. Pw.	4·00	299	299	1,300	668	632
160	Kattugudalore (P)	...	P. R. Pw.	5·00	418	505	2,418	1,203	1,215
152	Sorathur (P)	...	P. R. Pw. Tk.	2·10	225	239	1,242	644	598
163	Velayadampattu (P)	...	P. R. Tk. Ea.	3·00	890	952	3,706	1,962	1,744
164	Valakumelur (P)	...	P. R. Pw. Tk. Ea.	1·74	195	220	1,146	573	573
165	Vadakuthur (P)	...	P. R. Pw. Tk. Ea.	2·55	513	530	3,016	1,574	1,442
166	Keelur (P)	...	P. R. Tk. Ea.	8·12	543	727	3,423	1,737	1,686
167	Vengadampettai (P)	...	P. M. R. Pw.	2·00	504	614	2,913	1,459	1,454
168	Peiganatham (P)	...	R. Pw.	1·37	100	101	462	229	233
169	Koranapattu (P)	...	P. R. Pw.	1·85	254	328	1,592	815	777
170	Krishnankuppam (P)	...	P. M. R. Pw. Cs.	1·01	150	235	1,094	551	543
171	Thimmaravuthankuppam (P)	...	P. R. Pw.	3·52	161	168	812	392	420
172	Thoppukollai (P)	...	P. R. Pw.	0·56	75	84	387	202	185
173	T. Palayam (P)	...	P. R. Pw.	2·14	226	231	1,099	554	545
174	Ayikuppam (P)	...	P. R. Pw.	0·24	210	212	986	501	485
175	Ambalevanampettai (P)	...	P. R. Pw.	1·50	290	334	1,460	762	698
176	Agaram (P)	...	P. M. L. R. Pw. Tk. Cs.	4·23	517	520	2,548	1,261	1,287
177	Anukampattu (P)	...	P. R. Pw. Tk.	1·84	268	284	1,339	678	661
178	Kothandaramapuram (P)	...	P. R. Pw.	1·65	301	301	1,542	806	736
179	Tiruchopuram (P)	...	P. Mcw. R. Pw.	2·56	394	418	2,138	1,020	1,118
180	Alapakkam (P)	...	P. R. Pw. Cs.	1·70	507	521	2,561	1,251	1,310
181	Kayalpattu (P)	...	P. R. Pw.	3·00	300	310	1,645	804	841
182	Aadarmullipallam (P)	...	P. M. L. Mcw.	3·00	367	367	1,972	996	976
183	Puvanikuppanoor (P)	...	P. M. R. Pw. Tk.	4·66	419	643	3,142	1,562	1,580
184	Thamur (P)	...	P. R. Pw, Tk.	1·00	90	113	547	261	286
185	Adhinarayanapuram (P)	...	P. R. Pw. Tk.	2·70	187	295	1,388	704	684
186	Sirupalayam (P)	...	P. R. Pw. Tk. Cs.	1·73	160	170	726	366	360
187	Karuvepambadi (P)	...	P. R. Pw. Tk. Cs.	0·52	28	31	112	58	54
188	Theerathanagiri (P)	...	P. D. R. Pw. Tk.	2·34	453	480	2,162	1,087	1,075

DIRECTORY

TALUK—(contd.)

Scheduled Castes		Scheduled Tribes		Literate and Educated Persons		Total Workers (A-I to A-IX)		A–I		A–II	
M	F	M	F	M	F	M	F	M	F	M	F
9	10	11	12	13	14	15	16	17	18	19	20
100	101	...	...	340	41	550	405	369	243	159	146
239	222	...	...	390	35	831	522	740	504	14	17
222	187	...	...	671	58	1,032	556	597	258	273	232
7	8	...	...	507	107	379	51	344	41	13	5
191	219	...	...	826	89	869	668	564	449	161	185
57	63	...	...	41	...	368	293	281	236	74	56
71	74	...	...	161	15	290	231	180	113	100	118
2	1	...	...	341	15	638	77	382	17	230	50
48	60	...	...	346	53	410	145	347	97	45	42
181	197	...	...	608	31	740	329	583	234	102	87
64	59	...	...	379	24	392	389	378	382	1	2
255	275	...	...	780	108	1,272	319	249	62	125	127
147	150	...	...	235	12	375	185	247	58	68	119
298	249	...	...	707	46	1,031	815	875	687	142	123
488	488	...	...	549	47	1,085	269	732	104	302	160
131	120	...	...	535	33	940	283	661	120	134	139
49	49	...	...	50	4	154	32	140	14	11	18
88	85	...	...	292	21	517	215	441	195	55	20
1	...	...	...	303	91	345	163	261	116	55	39
...	...	...	...	206	115	210	148	45	20	133	124
24	23	...	...	83	10	113	72	71	21	32	48
296	270	...	...	320	122	289	15	218	10	19	1
207	212	...	...	182	38	311	251	167	117	134	132
265	238	...	...	364	80	453	233	174	52	146	158
758	766	...	...	293	40	780	431	207	11	458	396
275	274	...	...	221	111	411	238	148	23	200	181
444	395	...	...	295	83	325	47	189	21	118	21
353	331	...	...	335	103	526	212	79	1	225	127
947	998	...	...	514	135	767	560	366	101	275	428
223	231	...	...	324	89	508	216	205	15	144	128
280	261	...	...	392	86	652	99	224	5	224	81
1,056	1,031	...	...	446	81	985	719	357	221	551	479
37	31	...	...	166	49	159	42	107	9	28	26
305	290	...	...	246	67	403	179	139	8	204	137
151	160	...	...	127	51	229	14	98	12	114	...
...	...	...	...	29	6	41	14	22	12	17	...
530	520	...	...	465	206	732	450	195	17	470	411

VILLAGE

CUDDALORE

Location Code Number	Name of Village/Panchayat		A–III M	A–III F	A–IV M	A–IV F	A–V M	A–V F	A–VI M	A–VI F
1	2		21	22	23	24	25	26	27	28
151	Vegakollai (P)	...	4	...	1	...	...	...	...	...
152	Marungur (P)	...	1	...	34	...	...	...	1	...
153	Vallam (P)	...	45	3	22	1	17	2	18	3
154	Nadukkuppam (P)	...	3	...	3	2	...	...	...	...
155	Perperiankuppam (P)	...	16	...	19	3	...	1	44	17
156	Kilakangiankuppam (P)	...	1	...	3	...	...	...	...	...
157	Melakangiankuppam (P)	...	...	...	2	...	...	...	.	...
158	Visur (P)	...	...	...	14	6	...	...	...	...
159	Veerasingankuppam (P)	...	3	1	2	...	...	...	...	...
160	Kattugudalore (P)	...	4	...	12	...	...	...	...	...
162	Sorathur (P)	...	1	...	3	1	...	...	...	..
163	Velayadampattu (P)	...	126	15	13	...	128	15	488	82
164	Valakumelur (P)	...	14	...	7	...	1	...	24	...
165	Vadakuthur (P)	...	1	...	2	2	...	...	...	...
166	Keelur (P)	...	12	1	5	...	...	...	1	...
167	Vengadampettai (P)	...	5	...	42	10	6	...	14	...
168	Peiganatham (P)	...	...	...	...	...	...	...	...	...
169	Koranapattu (P)	...	...	...	4	...	1	...	8	...
170	Krishnankuppam (P)	...	1	...	1	...	...	...	...	...
171	Thimmaravuthankuppam (P)	...	1	...	6	2	2	...	...	...
172	Thoppukollai (P)	...	3	...	3	1	...	...	1	...
173	T. Palayam (P)	...	...	...	5	...	...	...	1	...
174	Ayikuppam (P)	...	...	...	...	...	...	...	...	...
175	Ambalavanampettai (P)	...	32	1	5	4	21	4	3	...
176	Agaram (P)	...	...	1	67	2	1	...	...	...
177	Anukampattu (P)	...	6	...	1	2	2	...	2	...
178	Kothandaramapuram (P)	...	...	...	...	...	...	...	...	...
179	Tiruchopuram (P)	...	7	5	160	15	1	...	1	...
180	Alapakkam (P)	...	30	2	21	11	1	...	2	...
181	Kayalpattu (P)	...	...	...	138	2	...	...	6	...
182	Andarmullipallam (P)	...	...	...	186	4	1	...	...	...
183	Puvanikuppanoor (P)	...	...	...	25	3	2	2	4	...
184	Thamur (P)	...	...	...	...	1	...	...	...	...
185	Adhinarayanapuram (P)	...	1	...	28	19	2	1	...	...
186	Sirupalayam (P)	...	...	...	4	...	...	...	...	...
187	Karuvepambadi (P)	...	...	...	1	...	...	...	...	...
188	Theerathanagiri (P)	...	...	...	33	12	...	...	1	...

DIRECTORY

TALUK—(contd.)

A–VII		A–VIII		A–IX		B–X Non-workers		Name of the Panchayat in which it is now included with the date of inclusion with other components if any
M	F	M	F	M	F	M	F	
29	30	31	32	33	34	35	36	37
2	1	...	...	15	15	234	361	...
5	...	...	...	36	1	522	797	...
8	3	1	...	51	54	584	997	...
1	...	...	...	15	3	295	573	...
20	4	4	...	41	9	610	795	...
...	...	...	...	9	1	185	262	...
	...	...	...	6	...	172	198	...
3	1	...	...	9	3	347	848	...
2	2	...	...	11	3	258	487	...
11	2	...	...	28	6	463	886	...
1	2	...	...	8	2	252	209	...
37	7	7	...	99	11	690	1,425	...
3	6	...	...	11	2	198	388	...
...	1	...	...	11	2	543	627	...
2	...	2	...	29	4	652	1,417	...
27	6	5	...	46	8	519	1,171	...
...	...	...	...	3	...	75	201	Peiganatham (P) merged with L.C. No. 169
...	...	...	...	8	...	298	562	Koranapattu (P) included in L.C. No. 168
5	1	...	...	22	7	206	380	Krishnankuppam (P) included in L.C. Nos. 171 and 172
...	...	...	...	23	2	182	272	Thimmaravuthankuppam (P) merged with No. 170
...	1	...	...	3	1	89	113	Thoppukollai (P) merged with L.C. No. 170
5	1	...	...	41	3	265	530	...
1	...	...	...	9	2	190	234	Ayikkuppam (P) included in L.C. Nos. 190 and 189
29	6	6	...	37	8	309	465	...
17	9	...	...	30	12	481	856	...
3	...	...	...	49	32	267	423	...
4	...	1	...	13	5	481	689	...
8	51	4	...	41	13	494	906	...
19	7	14	...	39	11	484	750	...
4	71	...	...	11	...	296	625	...
1	8	2	...	14	1	344	877	...
19	5	2	...	25	9	577	861	...
3	1	2	...	19	5	102	244	Thamur (P) merged with L. C. No. 185
12	13	1	...	16	1	301	505	Adhinarayanapuram (P) included in L.C. No.184
3	...	...	...	10	2	137	346	Sirupalayam (P) included in L.C. No. 187
...	...	...	...	1	2	17	40	Karuvepambadi (P) merged with L.C. No. 186
2	1	2	...	29	9	355	625	...

VILLAGE.

CUDDALORE

Location Code Number	Name of Village/Panchayat			Area in Sq. Miles	Occupied Residential Houses		Total No. of Persons Enumerated		
					No. of Houses	No. of Households	Total	Males	Females
1	2			3	4	5	6	7	8
189	Edankondapattu (P)	...	P. R. Pw. Tk.	2·50	141	141	678	344	334
190	Akkathimmapurum (P)	...	R. Pw. Tk.	0·29	11	11	50	23	27
191	Ranganathapuram (P)	...	P. R. Pw.	8·86	258	264	1,137	562	575
192	Kesavanarayanapuram (P)	...	R. Pw.	0·52	102	116	533	280	253
193	Thayalgunampatnam (P)	...	P. R. Pw.	2·00	285	289	1,232	627	605
194	Thambipettai (P)	...	P. R. Pw.	1·07	86	86	388	181	207
195	Annadanampettai (P)	...	P. R. Pw.	1·00	128	178	735	357	378
196	Pethunaickenkuppam (P)	...	P. R. Tk. Ea.	1·40	252	258	1,252	653	599
197	Kanjamarathampettai (P)	...	P. R. Ea. E.	0·64	115	115	552	255	297
198	Ellappampettai (V)	...	P. R. Tk. Ea.	4·00	98	121	542	276	266
199	Kanyamanathapuram (P)	...	P. R. Tk. Ea.	0·64	53	60	249	125	124
200	Abartharanapuram (P)	...	P. R. Tk. Ea.	1·61	310	355	1,496	763	733
201	Thenkuthu (P)	...	P. R. Tk. Ea.	1·60	139	139	646	337	309
202	Vanatharayapuram (P)	...	P. R. Tk. Ea.	1·46	171	171	917	469	448
203	Therkumellur (P)	...	P. R. Tk. Ea.	1·76	245	245	1,070	521	549
204	Athipattu (V)	...	P. R. Tk. Ea.	1·00	211	211	881	455	426
206	Velliankuppam (P)	...	...	1·17	103	103	538	273	265
208	Parvathipuram (P)	...	P. M. H. T. L. D. Hos. Rhc. Mcw. Mp. Rly. R. Pt. Tk. Ea.	5·92	552	554	3,101	1,926	1,175
209	Karunguli (P)	...	P. R. Tk. Ea.	3·00	508	565	2,996	1,492	1,504
210	Kolakudi (P)	...	P. R. Pw. Tk. Ea.	1·05	235	235	1,006	499	507
211	Nainakuppam (P)	...	P. R. Tk. Ea.	0·65	117	117	587	289	298
212	Maruvoi (P)	...	P. R. Tk. Ea.	1·50	208	225	951	492	459
213	Serakuppam (P)	...	P. R. Tk. Ea.	2·20	463	464	2,335	1,253	1,082
214	Rayakuppam (P)	...	P. R. Pw. Tk. Ea.	1·35	169	176	799	396	403
215	Arangamangalam (P)	...	P. R. Pw. Tk. Ea.	2·13	254	254	1,143	580	563
216	Kalgunam (P)	...	P. R. Tk. Ea.	2·00	304	318	1,287	648	639
218	Kurinjipadi (N.P.)	...	...	2·00	206	245	973	485	488
219	Virupakshi (P)	...	P. R. Tk. Ea.	1·46	489	516	2,341	1,197	1,144
220	Guruvappampettai (P)	...	P. R. Pw. Tk. Ea.	0·71	132	142	589	307	282
221	Adurkuppam (P)	...	P. R. Tk. Ea.	1·00	74	104	463	245	218
222	Budampadi (V)	...	P. R. Tk. Ea.	1·00	109	110	532	278	254
223	Melapudupettai (P)	...	P. R. Tk. Cs.	1·00	160	162	721	374	347
224	Aduragaram (P)	...	P. R. Tk. Ea.	2·83	385	385	1,812	925	887
225	Kannadi (P)	...	P. Mcw. Pw. Tk. Ea.	3·00	317	379	1,698	887	811
226	Kothavacheri (P)	...	P. R. Pw. Tk. Ea.	2·00	209	209	985	472	513
227	Kundiamallur (P)	...	P. R. Tk. Ea.	2·75	593	655	2,809	1,388	1,421
			Total ...	**427·90**	**71,424**	**76,938**	**370,479**	**188,950**	**181,529**

DIRECTORY

TALUK—(contd.)

Scheduled Castes		Scheduled Tribes		Literate and Educated Persons		Total Workers (A-I to A-IX)		A-I		A-II	
M	F	M	F	M	F	M	F	M	F	M	F
9	10	11	12	13	14	15	16	17	18	19	20
182	196	...	...	113	33	246	169	107	32	119	130
...	...	...	...	20	13	18	1	17	1	1	...
256	268	4	8	247	105	367	175	181	20	141	146
140	115	...	...	105	44	185	37	115	14	41	13
197	188	...	...	284	62	427	255	189	23	78	146
101	122	...	...	71	32	112	18	101	15	5	2
82	82	...	...	135	22	232	73	154	25	50	34
129	125	...	...	224	52	424	227	129	17	93	96
62	64	...	...	172	54	164	95	17	1	44	41
15	12	...	...	112	36	201	169	92	37	54	119
89	94	...	...	39	3	85	73	52	46	17	13
130	120	...	...	401	41	489	208	394	51	28	61
78	71	...	...	99	6	202	16	195	13	2	3
191	181	...	...	111	20	348	273	221	185	116	80
64	73	...	...	240	41	325	151	191	18	118	129
177	192	...	...	171	17	310	249	60	61	152	179
17	15	...	...	149	24	171	26	164	24	3	2
105	...	...	...	1,322	218	1,151	116	432	73	248	33
582	636	...	...	575	136	911	376	515	30	178	339
109	112	...	...	190	19	342	188	283	71	57	115
2	1	...	...	164	29	178	49	132	7	42	41
183	178	...	...	166	19	298	204	104	50	170	146
127	136	...	...	725	106	871	404	354	100	260	299
123	120	...	...	178	45	228	14	191	4	21	2
...	...	...	...	279	44	360	319	171	53	181	266
161	162	...	...	187	10	432	190	303	40	109	142
48	36	...	...	226	41	325	132	243	64	56	63
559	512	...	...	411	46	743	322	164	52	306	253
...	...	...	...	167	20	191	55	81	8	69	34
151	137	...	...	86	25	153	80	61	2	81	77
81	75	...	...	76	14	148	9	110	9	32	...
238	219	...	...	112	9	228	165	124	35	91	128
293	272	...	...	390	90	564	146	260	65	264	77
431	384	...	...	359	9	621	249	167	2	322	242
165	184	...	...	184	44	288	180	130	8	135	170
470	480	...	...	523	97	946	465	400	88	459	368
49,085	**47,640**	**100**	**103**	**74,253**	**18,463**	**115,287**	**49,095**	**52,100**	**13,819**	**36,100**	**27,522**

VILLAGE

CUDDALORE

Location Code Number	Name of Village/Panchayat		A–III M	A–III F	A–IV M	A–IV F	A–V M	A–V F	A–VI M	A–VI F
1	2		21	22	23	24	25	26	27	28
189	Edankondapattu (P)	...	...	...	5	1	1	...	...	...
190	Akkathimmapuram (P)	...	...	...	...	...	...	...	...	...
191	Ranganathapuram (P)	...	1	...	23	4	...	...	...	...
192	Kesavanarayanapuram (P)	...	1	...	6	...	...	...	1	2
193	Thayalgunampatnam (P)	...	2	...	127	61	1	3	2	...
194	Thambipettai (P)	...	...	...	...	...	...	...	2	...
195	Annadanampettai (P)	...	1	1	13	...	1	1	...	...
196	Pethunaickenkuppam (P)	...	20	4	70	21	...	...	...	...
197	Kanjamarathampettai (P)	...	4	...	76	47	...	...	1	...
198	Ellappampettai (V)	...	1	1	41	11	2	...	6	...
199	Kanyamanathapuram (P)	...	1	2	2	...	...	...	...	...
200	Abartharanapuram (P)	...	7	10	9	2	13	...	5	...
201	Thenkuthu (P)	...	...	...	4	...	...	...	...	...
202	Vanatharayapuram (P)	...	...	...	2	...	2	...	...	...
203	Therkumellur (P)	...	1	...	...	...	6	...	1	...
204	Athipattu (V)	...	64	1	...	1	6	...	2	...
206	Velliankuppam (P)	...	...	...	...	...	...	...	...	...
208	Parvathipuram (P)	...	7	...	47	5	49	1	47	...
209	Karunguli (P)	...	7	...	144	1	2	...	2	...
210	Kolakudi (P)	...	...	...	1	2	...	...	...	...
211	Nainakuppam (P)	...	1	...	...	...	1	...	...	...
212	Maruvoi (P)	...	...	...	4	1	1	...	3	...
213	Serakuppam (P)	...	...	...	8	1	204	...	14	...
214	Rayakuppam (P)	...	...	...	11	7	1	...	2	...
215	Arangamangalam (P)	...	...	...	...	...	...	...	...	...
216	Kalgunam (P)	...	...	...	12	4	1	...	...	...
218	Kurinjipadi (N.P.)	...	...	...	8	...	1	...	5	...
219	Virupakshi (P)	...	27	1	199	13	17	...	3	...
220	Guruvappampettai (P)	...	1	...	7	...	1	...	3	...
221	Adurkuppam (P)	...	...	...	2	...	...	...	...	...
222	Budampadi (V)	...	...	...	1	...	...	...	...	...
223	Melapudupettai (P)	...	1	...	2	...	...	...	...	...
224	Aduragaram (P)	...	2	...	27	1	...	...	1	...
225	Kannadi (P)	...	...	...	101	1	...	...	...	...
226	Kothavacheri (P)	...	...	...	2	...	1	...	2	...
227	Kundiamallur (P)	...	3	1	37	2	3	...	2	...
	Total	...	**1,588**	**202**	**8,448**	**1,923**	**2,638**	**304**	**1,374**	**111**

DIRECTORY

TALUK—(contd.)

A-VII		A-VIII		A-IX		B-X Non-workers		Name of the Panchayat in which it is now included with the date of inclusion with other components if any
M	F	M	F	M	F	M	F	
29	30	31	32	33	34	35	36	37
1	1	...	...	13		98	165	Edankondapattu (P) merged with L. C. No. 174
...	...	...	...	...	...	5	26	Akkathimmapuram (P) merged with L.C. No. 174
3	...	1	...	17	5	195	400	...
3	1	...	...	18	7	95	216	Kesavanarayanapuram (P) merged with L. C. No. 193
10	10	...	...	18	12	200	350	Thayalgunampatnam (P) included in L. C. Nos. 192 and 194
...	...	...	...	4	1	69	189	Thambipettai (P) merged with L. C. No. 193
8	11	...	...	5	1	125	305	...
7	2	...	...	105	87	229	372	Pethunaickenkuppam (P) included in L.C.No. 197
13	1	...	...	9	5	91	202	Kanjamarathampettai (P) merged with L. C. No. 196
4	1	...	...	1	...	75	97	Ellappampettai (P) merged with L. C. No. 217
5	2	...	...	8	10	40	51	Kanyamanathapuram (P) merged with L.C. No. 200
...	...	...	...	33	84	274	525	Abartharanapuram (P) included in L.C. No. 199
...	...	...	...	1	...	135	293	Thenkuthu (P) merged with L.C. No. 202
4	...	...	...	3	2	121	175	Vanatharayapuram (P) included in L. C. Nos. 201 and 203
1	1	...	...	7	3	196	398	Therkumellur (P) merged with L. C. No. 202
4	4	...	...	22	3	145	177	...
	...	...	...	4	...	102	239	...
23	1	117	...	181	3	775	1,059	...
10	1	3	...	50	5	581	1,128	...
...	...	...	...	1	...	157	319	...
...	...	...	...	2	1	111	249	Nainakuppam (P) merged with L. C. No. 212
3	1	...	...	13	6	194	255	Maruvoi (P) included in L. C. No. 211
7	1	5	...	19	3	382	678	...
...	...	...	...	2	1	168	389	Rayakuppam (P) merged with L.C. No. 215
...	...	...	...	8	...	220	244	Arangamangalam (P) included in L.C. No. 214
1	2	...	...	6	2	216	449	...
8	5	...	...	4	...	160	356	Kurinjipadi (N.P.) merged with L.C. No. 217
6	...	...	...	21	3	454	822	Virupakshi (P) included in L.C. No. 221
17	11	...	...	12	2	116	227	...
...	...	...	...	9	1	92	138	Adurkuppam (P) merged with L.C. No. 219
1	...	...	...	4	...	130	245	Budambadi (P) 5-4-61 merged with L. C. No. 223
2	1	...	...	8	1	146	182	Melapudupettai (P) included L.C. No. 222
1	2	...	...	9	1	361	741	...
4	2	1	...	26	2	266	562	...
4	...	...	...	14	2	184	333	...
11	1	2	...	29	5	442	956	...
2,474	**1,273**	**967**	**6**	**9,598**	**3,935**	**73,663**	**132,434**	

Location Code Number	Name of Town				Area in Sq. Miles	Occupied Residential Houses: No. of Houses	Occupied Residential Houses: No. of Households	Total No. of Persons Enumerated: Total	Males	Females
1	2				3	4	5	6	7	8
59	Nellikuppam (P)		...	P. H. D. Hos. Rhc. Mcw. Mp. Rly. R. Pt. Pw. Tk. Ea. E. Cs. B.						
	Locality 1	E. B. 446	...	...	...	117	141	674	324	350
		447	...	...	...	75	82	416	214	202
		449	...	...	...	186	196	980	486	494
				Total ...	...	**378**	**419**	**2,070**	**1,024**	**1,046**
	Locality 2	E. B. 451	...	...	...	150	150	775	373	402
		450	...	...	...	121	130	754	379	375
		448	...	...	...	162	162	809	408	401
				Total ...	...	**433**	**442**	**2,338**	**1,160**	**1,178**
	Locality 3	E. B. 454	...	...	...	131	131	650	313	337
		456	...	...	...	168	168	892	474	418
		452	...	...	...	83	83	475	219	256
		457	...	...	...	146	185	1,057	541	516
				Total ...	...	**528**	**567**	**3,074**	**1,547**	**1,527**
	Locality 4	E. B. 453	...	...	...	147	160	732	349	383
	5	462-A	...	...	...	13	20	55	31	24
		455	...	...	...	78	91	510	264	246
				Total ...	...	**91**	**111**	**565**	**295**	**270**
	Locality 6	E. B. 458	...	...	...	110	118	683	358	325
		459	...	...	...	74	121	691	354	337
		460	...	...	...	69	108	551	288	263
				Total ...	...	**253**	**347**	**1,925**	**1,000**	**925**
	Locality 7	E.B. 461	...	...	...	166	174	908	469	439
		462-B	...	...	...	106	127	660	327	333
				Total ...	...	**272**	**301**	**1,568**	**796**	**772**
	Locality 8	E. B. 463	...	...	...	218	218	1,032	512	520
		464	...	...	...	148	168	821	422	399
				Total ...	...	**366**	**386**	**1,853**	**934**	**919**
	Locality 9	E. B. 465	...	...	...	160	218	1,097	538	559
		466	...	...	...	211	230	1,134	561	573
				Total ...	...	**371**	**448**	**2,231**	**1,099**	**1,132**
	Locality 10	E. B. 468	...	...	...	43	63	325	163	162
		467	...	...	...	105	140	746	366	380
				Total ...	...	**148**	**203**	**1,071**	**529**	**542**

DIRECTORY

TALUK—(contd.)

Scheduled Castes		Scheduled Tribes		Literate and Educated Persons		Total Workers (A-I to A-IX)		A–I		A–II	
M	F	M	F	M	F	M	F	M	F	M	F
9	10	11	12	13	14	15	16	17	18	19	20
214	247	...	...	103	44	163	112	1	...	99	104
4	4	...	...	136	79	111	10	10	1	...	...
...	...	...	...	278	168	258	20	18	11	43	...
218	**251**	...	...	**517**	**291**	**532**	**142**	**29**	**12**	**142**	**104**
373	400	...	...	16	2	237	162	1	...	184	3
17	...	...	...	278	175	169	5	18	...	1	...
1	...	...	...	237	114	210	12	10	2	41	1
391	**400**	...	...	**531**	**291**	**616**	**179**	**29**	**2**	**226**	**4**
21	25	...	...	161	70	171	24	20	...	36	11
353	327	...	...	152	30	250	138	13	...	152	130
151	190	...	...	143	80	107	10	4	1	4	8
424	400	...	...	345	163	218	24	4	2	...	6
949	**942**	...	...	**801**	**343**	**746**	**196**	**41**	**3**	**192**	**155**
161	175	...	...	205	107	150	6	12	2	26	...
...	...	...	...	22	12	13	1	1	...	...	...
157	150	...	...	175	107	113	5	...	...	2	...
157	**150**	...	...	**197**	**119**	**126**	**6**	**1**	...	**2**	...
277	237	...	...	185	60	147	24	1	...	1	...
...	...	...	...	224	99	193	8	23	1	...	3
...	...	...	...	133	64	132	7	...	...	...	...
277	**237**	...	...	**542**	**223**	**472**	**39**	**24**	**1**	**1**	**3**
13	9	...	...	226	48	247	16	8	5	10	...
...	3	...	...	193	118	145	1	1	1	...	...
13	**12**	...	...	**419**	**166**	**392**	**17**	**9**	**6**	**10**	...
...	...	...	...	331	170	262	19	9	...	...	...
...	...	...	...	292	168	191	23	6	...	...	...
...	...	...	...	**623**	**338**	**453**	**42**	**15**	...	...	...
139	154	...	...	181	61	290	57	3	...	7	2
...	...	...	...	345	167	301	30	23	9	4	...
139	**154**	...	...	**526**	**228**	**591**	**87**	**26**	**9**	**11**	**2**
...	...	...	...	278	81	81	7	2	...	...	...
...	...	...	...	121	189	161	7	18	1	...	...
...	...	...	...	**399**	**270**	**242**	**14**	**20**	**1**	...	...

TOWN
CUDDALORE

Location Code Number	Name of Town			A-III M	A-III F	A-IV M	A-IV F	A-V M	A-V F
1	2			21	22	23	24	25	26
59	Nellikuppam (P)—(*contd.*)								
	Locality 1	E. B. 446	...	3	2	19	2	19	1
		447	...	14	...	...	1	38	...
		449	...	7	...	3	...	87	2
		Total	...	**24**	**2**	**22**	**3**	**144**	**3**
	Locality 2	E. B. 451	...	2	...	...	...	8	...
		450	...	13	...	2	2	57	...
		448	...	...	1	1	...	63	...
		Total	...	**15**	**1**	**3**	**2**	**128**	...
	Locality 3	E. B. 454	...	...	...	...	...	89	6
		456	...	1	...	3	1	56	...
		452	...	1	...	...	...	61	...
		457	...	4	1	...	...	166	6
		Total	...	**6**	**1**	**3**	**1**	**372**	**12**
	Locality 4	E. B. 453	...	4	...	1	...	72	...
	5	462-A	...	...	...	...	...	11	...
		455	...	...	...	1	...	84	2
		Total	...	...	...	**1**	...	**95**	**2**
	Locality 6	E. B. 458	...	...	...	2	2	92	3
		459	...	134	...	1	1	9	...
		460	...	94	1	...	...	13	2
		Total	...	**228**	**1**	**3**	**3**	**114**	**5**
	Locality 7	E. B. 461	...	10	...	...	3	63	...
		462-B	...	7	...	...	...	100	...
		Total	...	**17**	...	...	**3**	**163**	...
	Locality 8	E. B. 463	...	1	...	1	2	147	4
		464	...	4	...	6	...	103	2
		Total	...	**5**	...	**7**	**2**	**250**	**6**
	Locality 9	E. B. 465	...	148	4	1	2	21	...
		466	...	19	1	20	5	125	5
		Total	...	**167**	**5**	**21**	**7**	**146**	**5**
	Locality 10	E. B. 468	...	...	...	5	2	49	...
		467	...	5	...	...	...	87	...
		Total	...	**5**	...	**5**	**2**	**136**	...

TALUK—(contd.)

A-VI		A-VII		A-VIII		A-IX		B-X Non-workers	
M	F	M	F	M	F	M	F	M	F
27	28	29	30	31	32	33	34	35	36
...	...	2	...	...	...	20	3	161	238
9	...	21	3	2	...	17	5	103	192
12	...	25	1	6	...	56	6	228	474
21	...	**49**	**4**	**8**	...	**93**	**14**	**492**	**904**
...	...	...	3	...	...	42	156	136	240
4	...	37	...	3	...	34	3	210	3[illegible]0
3	...	32	5	11	...	49	3	198	389
7	...	**69**	**8**	**14**	...	**125**	**162**	**544**	**999**
1	...	10	4	4	...	11	3	142	313
2	...	2	1	...		21	6	224	280
...	...	...	...	3	...	34	1	112	246
6	1	2	2	5	...	31	6	323	492
9	**1**	**14**	**7**	**12**	...	**97**	**16**	**801**	**1,331**
...	1	12	...	2	...	21	3	199	3[illegible]7
...	...	...	...	...	...	1	1	18	23
...	...	1	...	1	...	24	3	151	241
...	...	**1**	...	**1**	...	**25**	**4**	**169**	**264**
...	...	2	...	15	...	34	19	211	301
...	...	19	...	...	...	7	3	161	329
...	...	9	2	2	...	14	2	156	256
...	...	**30**	**2**	**17**	...	**55**	**24**	**528**	**886**
4	...	78	3	21	...	53	5	222	423
2	...	2	...	12	...	21	...	182	332
6	...	**80**	**3**	**33**	...	**74**	**5**	**404**	**755**
4	...	33	1	10	...	57	12	250	501
4	...	26	8	5	...	37	13	231	376
8	...	**59**	**9**	**15**	...	**94**	**25**	**481**	**877**
2	...	63	14	1	...	44	35	248	502
7	...	39	5	5	...	59	5	260	543
9	...	**102**	**19**	**6**	...	**103**	**40**	**508**	**1,045**
1	...	16	...	...	...	8	5	82	155
2	...	17	...	2	...	30	6	205	373
3	...	**33**	...	**2**	...	**38**	**11**	**287**	**528**

Location Code Number	Name of Town			Area in Sq. Miles	Occupied Residential Houses: No. of Houses	Occupied Residential Houses: No. of Households	Total No. of Persons Enumerated: Total	Males	Females
1	2			3	4	5	6	7	8
59	Nellikuppam (P)—(*contd.*)								
	Locality 11 E. B. 469	...	...	...	51	99	556	274	282
	470	...	...	...	104	104	631	299	332
			Total ...	...	**155**	**203**	**1,187**	**573**	**614**
	Locality 12 E. B. 471	...	...	...	89	126	650	347	303
	472	...	...	...	109	109	531	270	261
			Total ...	...	**198**	**235**	**1,181**	**617**	**564**
	Locality 13 E. B. 473	...	...	...	200	202	960	472	488
	474	...	...	...	136	136	752	377	375
			Total ...	...	**336**	**338**	**1,712**	**849**	**863**
	Locality 14 E. B. 475	...	...	...	147	148	661	325	336
			Town Total ...	**3·62**	**3,823**	**4,308**	**22,168**	**11,097**	**11,071**
70	Cuddalore (M)	...	P. M. H. L. D. Hos. Mcw. Mp. Rly. R. Pt. S. Pw. Ea. E. Vh. Cs. B.						
	Locality 1 E. B. 1	...	...	...	70	88	494	227	267
	2	...	...	...	76	117	685	322	363
	3	...	...	...	88	116	597	250	347
	4-A	...	...	...	21	33	124	61	63
	5-A	...	...	...	35	44	227	116	111
			Total ...	...	**290**	**398**	**2,127**	**976**	**1,151**
	Locality 2 E. B. 5-B	...	...	...	108	127	642	334	308
	6	...	...	...	82	85	369	183	186
	7	...	...	...	140	140	606	318	288
	8	...	...	...	29	29	139	72	67
	9-A	...	...	...	6	6	25	14	11
			Total ...	...	**365**	**387**	**1,781**	**921**	**860**
	Locality 3 E. B. 10	...	...	...	86	142	641	308	333
	11	...	...	...	46	90	408	210	198
	12	...	...	...	86	110	592	290	302
			Total ...	...	**218**	**342**	**1,641**	**808**	**833**
	Locality 4 E. B. 13	...	...	...	101	162	736	370	366
	14	...	...	...	87	125	590	315	275
	15-A	...	....	...	103	108	585	322	263
			Total ...	...	**291**	**395**	**1,911**	**1,007**	**904**

DIRECTORY

TALUK—(contd.)

Scheduled Castes M	Scheduled Castes F	Scheduled Tribes M	Scheduled Tribes F	Literate and Educated Persons M	Literate and Educated Persons F	Total Workers (A-I to A-IX) M	Total Workers (A-I to A-IX) F	A–I M	A–I F	A–II M	A–II F
9	10	11	12	13	14	15	16	17	18	19	20
...	...	...	...	194	103	153	2	51	...	30	...
...	...	...	...	200	171	148	7	33	...	11	1
...	...	...	...	**394**	**274**	**301**	**9**	**84**	...	**41**	**1**
...	...	...	...	256	160	135	5	5	...	3	...
...	...	...	...	191	137	113	12	23	7	1	...
...	...	...	...	**447**	**297**	**248**	**17**	**28**	**7**	**4**	...
451	461	21	27	60	9	258	122	7	...	157	74
...	...	...	...	266	213	191	29	7	3	...	...
451	**461**	**21**	**27**	**326**	**222**	**449**	**151**	**14**	**3**	**157**	**74**
118	129	...	...	83	24	186	32	5	1	9	...
2,874	**2,911**	**21**	**27**	**6,010**	**3,193**	**5,504**	**937**	**337**	**47**	**821**	**343**
...	...	...	...	154	60	87	21	3	1	1	...
12	16	...	...	218	94	90	10	5	...	...	...
...	...	...	...	171	62	134	78	16	1	...	...
...	...	...	...	44	27	33	2	2	...	...	...
5	2	...	...	38	12	64	3	...	...	...	...
17	**18**	...	...	**625**	**255**	**408**	**114**	**26**	**2**	**1**	...
...	...	...	...	174	72	190	33	...	...	...	...
75	54	...	...	105	42	107	35	3	...	1	2
134	131	...	...	197	71	181	33	3	...	...	1
57	51	...	...	28	1	40	24	1	...	1	15
14	11	...	...	5	3	9	...	...	...	...	...
280	**247**	...	...	**509**	**189**	**527**	**125**	**7**	...	**2**	**18**
...	...	...	...	214	146	178	45	5	...	...	...
8	6	...	...	100	40	106	22	2	...	...	...
...	...	...	...	177	99	149	40	...	1	3	...
8	**6**	...	...	**491**	**285**	**433**	**107**	**7**	**1**	**3**	...
...	...	...	...	253	138	172	15	9	...	...	...
...	...	...	...	167	78	169	11	...	...	4	...
...	...	...	...	164	54	186	26	...	...	1	...
...	...	...	...	**584**	**270**	**527**	**52**	**9**	...	**5**	...

TOWN

CUDDALORE

Location Code Number	Name of Town			A-III M	A-III F	A-IV M	A-IV F	A-V M	A-V F
1	2			21	22	23	24	25	26
59	Nellikuppam (P)—(*concld.*)								
	Locality 11	E. B. 469	...	...	...	1	...	9	1
		470	...	37	...	3	3	3	...
		Total	...	**37**	...	**4**	**3**	**12**	**1**
	Locality 12	E. B. 471	...	6	...	1	...	83	...
		472	...	...	...	1	...	40	1
		Total	...	**6**	...	**2**	...	**123**	**1**
	Locality 13	E. B. 473	...	21	13	6	...	18	5
		474	...	2	1	4	1	74	1
		Total	...	**23**	**14**	**10**	**1**	**92**	**6**
	Locality 14	E. B. 475	...	18	...	2	...	40	...
		Town Total	...	**555**	24	**84**	**27**	**1,887**	**41**
70	Cuddalore (M)—(*contd.*)								
	Locality 1	E. B. 1	...	...	...	1	5	31	5
		2	...	1	...	...	7	12	...
		3	...	1	...	21	60	20	7
		4-A	...	3	...	...	1	6	...
		5-A	...	27	1	11	...	14	...
		Total	...	**32**	**1**	**33**	**73**	**83**	**12**
	Locality 2	E. B. 5-B	...	10	...	48	22	65	...
		6	...	2	1	21	7	34	3
		7	...	1	...	25	10	119	3
		8	...	...	...	30	3	1	...
		9-A	...	...	...	...	...	8	...
		Total	...	**13**	**1**	**124**	**42**	**227**	**6**
	Locality 3	E. B. 10	...	2	...	40	35	30	2
		11	...	1	...	30	7	20	2
		12	...	2	1	4	26	46	3
		Total	...	**5**	**1**	**74**	**68**	**96**	**7**
	Locality 4	E. B. 13	...	3	...	...	...	36	3
		14	...	3	1	2	2	36	...
		15-A	...	...	...	...	1	54	1
		Total	...	**6**	**1**	**2**	**3**	**126**	**4**

DIRECTORY

TALUK—(contd.)

A–VI		A–VII		A–VIII		A–IX		B–X Non-workers	
M	F	M	F	M	F	M	F	M	F
27	28	29	30	31	32	33	34	35	36
...	...	51	...	...	...	11	1	121	280
...	...	38	1	2	...	21	2	151	325
...	**...**	**89**	**1**	**2**	**...**	**32**	**3**	**272**	**605**
...	...	20	1	3	...	14	4	212	298
1	...	20	1	3	...	24	3	157	249
1	**...**	**40**	**2**	**6**	**...**	**38**	**7**	**369**	**547**
...	...	4	9	5	...	40	21	214	366
2	...	28	2	6	...	68	21	186	346
2	**...**	**32**	**11**	**11**	**...**	**108**	**42**	**400**	**712**
6	...	5	3	4	...	97	28	139	304
72	**2**	**615**	**69**	**133**	**...**	**1,000**	**384**	**5,593**	**10,134**
...	...	17	5	14	...	20	5	140	246
1	...	34	...	7	...	30	3	232	353
1	1	30	3	10	...	35	6	116	269
1	...	11	1	5	...	5	...	28	61
...	...	...	...	8	...	4	2	52	108
3	**1**	**92**	**9**	**44**	**...**	**94**	**16**	**568**	**1,037**
6	...	26	6	17	...	18	5	144	275
4	4	19	7	7	...	16	11	76	151
4	...	4	6	4	...	21	13	137	255
...	...	...	...	1	...	6	6	32	43
...	...	...	...	1	...	...	...	5	11
14	**4**	**49**	**19**	**30**	**...**	**61**	**35**	**394**	**735**
...	...	56	1	13	...	32	7	130	288
2	...	13	4	11	...	27	9	104	176
3	...	39	2	15	...	37	7	141	262
5	**...**	**108**	**7**	**39**	**...**	**96**	**23**	**375**	**726**
3	...	73	1	22	...	26	11	198	351
4	...	48	4	37	...	35	4	146	264
4	...	30	4	32	...	65	20	136	237
11	**...**	**151**	**9**	**91**	**...**	**126**	**35**	**480**	**852**

Location Code Number	Name of Town			Area in Sq. Miles	Occupied Residential Houses: No. of Houses	Occupied Residential Houses: No. of Households	Total No. of Persons Enumerated: Total	Males	Females
1	2			3	4	5	6	7	8
70	Cuddalore (M)—(*contd.*)								
	Locality 5	E. B. 16 ...	...	...	45	64	340	177	163
		18 ...	...	...	84	92	568	271	297
			Total ...	...	**129**	**156**	**908**	**448**	**460**
	Locality 6	E. B. 19-A ...	...	...	9	21	96	56	40
		20 ...	...	...	74	92	400	209	191
		21 ...	...	...	106	119	690	333	357
		22-A ...	...	...	123	127	779	388	391
		30-A ...	...	...	57	71	329	165	164
			Total ...	...	**369**	**430**	**2,294**	**1,151**	**1,143**
	Locality 7	E. B. 23-A ...	...	...	67	83	409	197	212
		24 ...	...	...	166	167	913	482	431
		25 ...	...	...	165	167	820	402	418
		26 ...	...	...	76	76	418	208	210
		27 ...	...	...	100	107	550	252	298
		28 ...	...	...	109	109	612	295	317
		29 ...	...	...	130	131	737	372	365
			Total ...	...	**813**	**840**	**4,459**	**2,208**	**2,251**
	Locality 8	E. B. 32-A ...	...	...	34	37	155	77	78
		33 ...	...	...	121	143	634	311	323
		37 ...	...	...	164	164	789	384	405
		38-A ...	...	...	62	79	352	173	179
		39-A ...	...	...	89	94	423	207	216
			Total ...	...	**470**	**517**	**2,353**	**1,152**	**1,201**
	Locality 9	E. B. 32-B ...	...	...	33	35	160	86	74
		38-B ...	...	...	15	16	59	26	33
		40 ...	...	...	70	90	424	202	222
		41 ...	...	...	82	89	406	203	203
		42 ...	...	...	77	77	412	198	214
		43 ...	...	...	126	138	622	299	323
			Total ...	...	**403**	**445**	**2,083**	**1,014**	**1,069**
	Locality 10	E. B. 30-B ...	...	...	53	60	275	146	129
		31 ...	...	...	141	156	646	328	318
		32-C ...	...	...	59	66	278	143	135
		34 ...	...	...	106	113	580	279	301

DIRECTORY

TALUK—(contd.)

Scheduled Castes		Scheduled Tribes		Literate and Educated Persons		Total Workers (A-I to A-IX)		A-I		A-II	
M	F	M	F	M	F	M	F	M	F	M	F
9	10	11	12	13	14	15	16	17	18	19	20
...	...	...	...	122	78	99	12	1	...	1	...
...	...	...	...	198	152	133	10	2	...	...	...
...	...	...	...	**320**	**230**	**232**	**22**	**3**	...	**1**	...
...	...	...	...	25	13	28	...	1	...	...	...
...	...	...	...	148	68	100	9	...	...	...	...
...	...	...	...	254	211	118	10	...	...	...	...
87	94	...	...	247	139	189	12	...	...	...	...
2	1	...	...	73	13	95	12	...	...	...	...
89	**95**	...	...	**747**	**444**	**530**	**43**	**1**	...	...	...
6	9	195	203	125	78	89	16	...	...	...	...
...	...	...	...	123	31	233	7	...	...	...	...
9	4	...	...	94	28	239	19	1	...	...	...
...	...	...	...	124	69	113	48	...	...	...	...
...	...	...	...	124	75	127	16	...	...	...	...
1	5	...	...	153	76	161	2	...	...	...	...
...	...	...	...	204	82	218	4	...	...	...	...
16	**18**	**195**	**203**	**947**	**439**	**1,180**	**112**	**1**	...	...	...
...	...	...	...	35	14	42	10	2	...	...	...
304	319	...	...	94	10	177	89	15	...	44	...
314	337	...	...	58	9	227	116	4	...	71	36
...	...	...	...	121	70	91	40	4	...	...	...
112	118	...	...	85	23	122	27	3	...	66	15
730	**774**	...	...	**393**	**126**	**659**	**282**	**28**	...	**181**	**51**
...	...	...	...	61	19	53	...	...	...	2	...
9	8	...	...	11	3	13	14	...	...	...	...
1	4	...	...	153	88	124	78	5	...	...	...
...	...	...	...	124	46	116	69	1	1	...	...
...	...	...	...	104	34	124	127	9	1	1	...
157	163	...	...	87	7	193	23	17	...	24	...
167	**175**	...	...	**540**	**197**	**623**	**311**	**32**	**2**	**27**	...
1	2	...	...	87	63	68	1	...	...	...	...
90	89	...	...	129	35	186	63	20	1	25	16
2	5	...	...	44	10	81	22	...	...	3	1
27	24	...	...	171	71	158	24	6	1	10	10

Location Code Number	Name of Town		A–III M	A–III F	A–IV M	A–IV F	A–V M	A–V F
1	2		21	22	23	24	25	26
70	Cuddalore (M)—(*contd.*)							
	Locality 5	E. B. 16 ...	...	...	...	...	6	2
		18 ...	2	...	3	...	35	1
		Total ...	**2**	...	**3**	...	**41**	**3**
	Locality 6	E. B. 19-A ...	...	...	...	...	3	...
		20 ...	...	1	...	...	14	...
		21 ...	5	...	2	...	13	1
		22-A ...	2	...	...	...	35	...
		30-A ...	2	...	2	1	17	1
		Total ...	**9**	**1**	**4**	**1**	**82**	**2**
	Locality 7	E. B. 23-A ...	5	...	1	8	19	4
		24 ...	201	2	...	...	1	...
		25 ...	1	...	...	14	1	...
		26 ...	...	...	1	45	8	...
		27 ...	1	...	...	13		...
		28 ...	1	...	...	...	5	...
		29 ...	2	...	...	1	...	...
		Total ...	**211**	**2**	**2**	**81**	**36**	**4**
	Locality 8	E. B. 32-A ...	3	...	16	9	10	...
		33 ...	2	...	2	...	31	...
		37 ...	...	...	28	9	7	1
		38-A ...	1	...	47	30	7	...
		39-A ...	...	...	9	...	8	2
		Total ...	**6**	...	**102**	**48**	**63**	**3**
	Locality 9	E. B. 32-B ...	1	...	4	...	17	...
		38-B ...	...	...	3	1	3	2
		40 ...	...	...	78	74	4	...
		41 ...	...	...	75	66	9	...
		42 ...	...	...	96	123	2	...
		43 ...	6	1	41	12	1	...
		Total ...	**7**	**1**	**297**	**276**	**36**	**2**
	Locality 10	E. B. 30-B ...	1	...	...	...	16	...
		31 ...	4	...	11	1	30	5
		32-C ...	3	...	18	9	48	7
		34 ...	17	1	21	...	50	...

DIRECTORY

TALUK—(contd.)

A-VI M	A-VI F	A-VII M	A-VII F	A-VIII M	A-VIII F	A-IX M	A-IX F	B-X Non-workers M	B-X Non-workers F
27	28	29	30	31	32	33	34	35	36
...	...	26	2	14	1	51	7	78	151
3	...	30	...	18	...	40	9	138	287
3	**...**	**56**	**2**	**32**	**1**	**91**	**16**	**216**	**438**
5	...	4	...	5	...	10	...	28	40
16	1	31	1	15	...	24	6	109	182
4	...	45	...	16	1	33	8	215	347
13	2	20	...	25	1	94	9	199	379
12	...	12	3	12	...	38	7	70	152
50	**3**	**112**	**4**	**73**	**2**	**199**	**30**	**621**	**1,100**
1	...	6	...	44	1	13	3	108	196
...	...	...	4	23	...	8	1	249	424
...	...	...	2	225	3	11	...	163	399
1	...	3	...	98	...	2	3	95	162
...	...	13	...	108	...	3	3	125	282
...	...	2	...	151	...	2	2	134	315
...	...	2	...	210	1	4	2	154	361
2	**...**	**26**	**6**	**859**	**5**	**43**	**14**	**1,028**	**2,139**
...	...	3	1	4	...	4	...	35	68
5	...	7	1	1	...	70	88	134	234
...	...	4	...	...	...	113	70	157	289
2	1	14	2	2		14	7	82	139
...	2	1	3	1	...	34	5	85	189
7	**3**	**29**	**7**	**8**	**...**	**235**	**170**	**493**	**919**
...	...	22	...	...	...	7	...	33	74
...	1	1	4	1	...	5	6	13	19
1	...	29	...	...	...	7	4	78	144
...	...	21	1	4	1	6	...	87	134
1	1	12	...	2	...	1	2	74	87
1	...	8	...	1	...	94	10	106	300
3	**2**	**93**	**5**	**8**	**1**	**120**	**22**	**391**	**758**
2	...	13	...	13	...	23	1	78	128
9	1	7	9	18	...	62	30	142	255
1	1	2	1	...	...	6	3	62	113
3	...	20	2	6	...	25	10	121	277

Location Code Number	Name of Town			Area in Sq. Miles	Occupied Residential Houses: No. of Houses	Occupied Residential Houses: No. of Households	Total No. of Persons Enumerated: Total	Males	Females
1	2			3	4	5	6	7	8
70	Cuddalore (M)—(*contd.*)								
	Locality 10	E. B. 35	... ...	...	114	118	571	280	291
		36	... ...	...	98	132	610	314	296
			Total ...	...	**571**	**645**	**2,960**	**1,490**	**1,470**
	Locality 11	E. B. 44	... ...	...	62	76	389	198	191
		45	... ...	...	65	70	348	171	177
		46	... ...	...	97	106	494	259	235
		47	... ...	...	114	138	679	342	337
		48-A	... ...	...	80	89	436	204	232
		49	... ...	...	98	133	573	304	269
		50	... ...	...	59	78	387	209	178
		51	... ...	...	101	115	483	242	241
			Total ...	...	**676**	**805**	**3,789**	**1,929**	**1,860**
	Locality 12	E. B. 52	... ...	...	76	87	350	177	173
		54	... ...	...	71	85	378	194	184
		55	... ...	...	126	168	849	417	432
		56	... ...	...	71	101	562	273	289
		57	... ...	...	105	111	430	212	218
			Total ...	...	**449**	**552**	**2,569**	**1,273**	**1,296**
	Locality 13	E. B. 59	... ...	...	88	122	561	290	271
		61-A	... ...	...	67	81	419	205	214
			Total ...	...	**155**	**203**	**980**	**495**	**485**
	Locality 14	E. B. 15-B	... ...	...	65	65	165	84	81
		63-B	... ...	...	62	77	541	272	269
		64	... ...	...	81	133	596	287	309
		66	... ...	...	53	113	599	297	302
		68	... ...	...	85	119	290	137	153
			Total ...	...	**346**	**507**	**2,191**	**1,077**	**1,114**
	Locality 15	E. B. 15-C	... ...	...	15	48	118	51	67
		63-A	... ...	...	29	37	214	102	112
		67-A	... ...	...	196	214	1,338	682	656
		69	... ...	...	97	101	454	232	222
		71-A	... ...	...	105	130	750	400	350
			Total ...	...	**442**	**530**	**2,874**	**1,467**	**1,407**

DIRECTORY

TALUK—(contd.)

Scheduled Castes		Scheduled Tribes		Literate and Educated Persons		Total Workers (A-I to A-IX)		A-I		A-II	
M	F	M	F	M	F	M	F	M	F	M	F
9	10	11	12	13	14	15	16	17	18	19	20
280	291	...	...	71	17	159	121	...	...	64	108
314	296	...	...	81	37	186	74	14	10	29	56
714	**707**	...	...	**583**	**233**	**838**	**305**	**40**	**12**	**181**	**191**
...	...	...	...	134	53	93	9	3	...	...	...
...	...	...	...	100	58	84	3	3	...	1	...
...	...	...	...	149	51	131	7	7	...	...	...
...	...	...	...	223	115	213	11	13	2	3	...
...	...	...	...	128	72	121	69	6	1	1	8
...	...	...	...	177	47	184	174	3	...	2	4
3	1	...	...	87	41	95	40	4	...	10	2
...	...	...	...	103	16	141	45	4	...	18	7
3	**1**	...	...	**1,101**	**453**	**1,062**	**358**	**43**	**3**	**35**	**21**
...	...	...	...	89	21	112	44	5	...	4	5
194	184	...	...	64	19	114	97	1	...	46	24
1	3	...	...	285	160	223	15	11	1	13	2
...	...	...	...	217	202	115	8	4	...	...	...
212	218	...	...	69	10	121	94	...	...	61	93
407	**405**	...	...	**724**	**412**	**685**	**258**	**21**	**1**	**124**	**124**
...	...	...	...	204	127	146	33	...	...	...	...
...	...	...	...	158	122	92	8	...	...	...	...
...	...	...	...	**362**	**249**	**238**	**41**	...	...	...	...
1	...	...	...	60	45	39	1	...	...	...	...
...	...	...	...	207	158	138	9	3	1	...	...
...	...	...	...	232	196	148	21	3	...	...	...
...	...	...	...	202	163	143	22	1	...	5	..
...	...	...	...	79	37	80	19	...	...	8	...
1	...	...	...	**780**	**599**	**548**	**72**	**7**	**1**	**13**	...
...	...	...	...	41	38	23	...	...	...	...	...
...	...	...	...	72	42	57	...	...	...	...	...
...	...	...	...	411	210	368	52	6	...	4	1
16	13	...	...	79	20	129	45	2	2	1	1
...	...	...	...	235	59	183	51	10	...	20	27
16	**13**	...	...	**838**	**369**	**760**	**148**	**18**	**2**	**25**	**29**

Location Code Number	Name of Town		A–III M	A–III F	A–IV M	A–IV F	A–V M	A–V F
1	2		21	22	23	24	25	26
70	Cuddalore (M)—(*contd.*)							
	Locality 10	E. B. 35 ...	...	1	...	...	4	2
		36 ...	...	...	6	...	3	1
		Total ...	**25**	**2**	**56**	**10**	**151**	**15**
	Locality 11	E. B. 44 ...	...	...	39	5	14	...
		45 ...	2	...	50	2	7	...
		46 ...	1	...	54	4	9	...
		47 ...	3	...	89	...	17	2
		48-A ...	...	...	66	55	3	1
		49 ...	1	...	148	167	5	...
		50 ...	...	...	31	24	11	...
		51 ...	...	...	63	5	15	...
		Total ...	**7**	...	**540**	**262**	**81**	**3**
	Locality 12	E. B. 52 ...	2	...	4	5	11	1
		54 ...	3	29	...	1	2	...
		55 ...	1	...	22	6	30	...
		56 ...	3	...	4	1	14	1
		57 ...	4	...	...	...	35	...
		Total ...	**13**	**29**	**30**	**13**	**92**	**2**
	Locality 13	E. B. 59 ...	3	...	22	7	21	...
		61-A ...	...	...	2	...	6	...
		Total ...	**3**	...	**24**	**7**	**27**	...
	Locality 14	E. B. 15-B ...	...	...	...	...	...	...
		63-B ...	...	...	2	5	14	1
		64 ...	3	...	1	6	17	...
		66 ...	4	...	14	1	32	1
		68 ...	3	...	9	11	20	1
		Total ...	**10**	...	**26**	**23**	**83**	**3**
	Locality 15	E. B. 15-C ...	...	...	...	...	1	...
		63-A ...	...	...	10	...	23	...
		67-A ...	7	2	26	4	50	3
		69 ...	25	4	1	...	37	2
		71-A ...	4	1	16	12	32	...
		Total ...	**36**	**7**	**53**	**16**	**143**	**5**

DIRECTORY

TALUK—(contd.)

A-VI		A-VII		A-VIII		A-IX		B-X Non-workers	
M	F	M	F	M	F	M	F	M	F
27	28	29	30	31	32	33	34	35	36
...	...	2	2	1	...	88	8	121	170
1	1	1	4	128	1	4	1	128	222
16	**3**	**45**	**18**	**166**	**1**	**208**	**53**	**652**	**1,165**
4	...	26	1	1	1	6	2	105	182
1	...	9	...	3	...	8	1	87	174
13	2	22	1	4	...	21	...	128	228
7	...	47	1	8	...	26	6	129	326
...	2	38	...	2	...	5	2	83	163
1	...	16	2	1	...	7	1	120	95
...	...	14	...	...	...	25	14	114	138
2	...	12	3	6	1	21	29	101	196
28	**4**	**184**	**8**	**25**	**2**	**119**	**55**	**867**	**1,502**
...	...	11	1	2	...	73	32	65	129
3	...	1	...	5	...	53	43	80	87
3	...	45	...	16	...	82	6	194	417
2	...	16	...	9	...	63	6	158	281
3	...	1	...	7	...	10	1	91	124
11	...	**74**	**1**	**39**	...	**281**	**88**	**588**	**1,038**
9	...	36	4	8	...	47	22	144	238
...	...	21	...	14	1	49	7	113	206
9	...	**57**	**4**	**22**	**1**	**96**	**29**	**257**	**444**
5	...	...	...	31	...	3	1	45	80
...	...	76	...	2	...	41	2	134	260
3	...	37	...	8	...	76	15	139	288
12	1	15	2	8	...	52	17	154	280
1	...	23	6	3	...	13	1	57	134
21	**1**	**151**	**8**	**52**	...	**185**	**36**	**529**	**1,042**
...	...	...	...	20	...	2	...	28	67
...	...	18	...	...	...	6	...	45	112
10	...	125	12	46	...	94	30	314	604
2	...	12	15	13	2	36	19	103	177
6	...	50	4	10	...	35	7	217	299
18	...	**205**	**31**	**89**	**2**	**173**	**56**	**707**	**1,259**

Location Code Number	Name of Town			Area in Sq. Miles	Occupied Residential Houses: No. of Houses	No. of Households	Total No. of Persons Enumerated: Total	Males	Females
1	2			3	4	5	6	7	8
70	Cuddalore (M)—(contd.)								
	Locality 16	E. B. 48-B		...	12	12	49	26	23
		72		...	97	122	565	284	281
		73		...	105	149	695	329	366
		74		...	67	104	536	281	255
		75		...	47	59	298	147	151
		76		...	171	192	1,007	482	525
		77		...	112	117	497	251	246
			Total	...	**611**	**755**	**3,647**	**1,800**	**1,847**
	Locality 17	E. B. 78		...	81	93	676	276	400
		79-A		...	98	111	708	367	341
		80-A		...	101	116	740	294	446
		81		...	175	204	1,299	688	611
		82		...	125	138	667	328	339
		83		...	68	118	536	281	255
		84-A		...	19	25	74	45	29
			Total	...	**667**	**805**	**4,700**	**2,279**	**2,421**
	Locality 18	E. B. 79-B		...	25	33	198	90	108
		85-A		...	10	10	18	9	9
		86		...	143	146	758	338	420
		88		...	97	113	641	347	294
		89		...	108	155	716	343	373
		90		...	75	77	325	178	177
			Total	...	**458**	**534**	**2,686**	**1,305**	**1,381**
	Locality 19	E.B. 91-A		...	206	222	1,150	592	558
		92		...	103	110	520	255	265
		93		...	80	98	453	230	223
		94		...	45	50	243	130	113
		95		...	70	101	500	261	239
		96		...	80	104	500	259	241
		97-A		...	35	46	208	101	107
			Total	...	**619**	**731**	**3,574**	**1,828**	**1,746**
	Locality 20	E. B. 97-B		...	64	67	331	162	169
		98		...	100	106	559	279	280
		99		...	74	77	417	219	198
		100		...	37	37	212	118	94

DIRECTORY

TALUK—(contd.)

Scheduled Castes		Scheduled Tribes		Literate and Educated Persons		Total Workers (A-I to A-IX)		A-I		A-II	
M	F	M	F	M	F	M	F	M	F	M	F
9	10	11	12	13	14	15	16	17	18	19	20
...	...	...	...	6	1	14	...	1	...	9	...
258	256	...	...	80	27	160	151	4	...	...	...
...	...	...	...	185	107	184	17	7	1	3	1
22	20	...	...	190	110	162	4	3	...	1	...
...	...	...	...	70	27	78	15	2	...	...	...
443	490	...	...	69	15	253	165	...	...	116	154
...	...	...	...	120	47	132	9	17	...	52	2
723	**766**	...	...	**720**	**334**	**983**	**361**	**34**	**1**	**181**	**157**
3	22	...	...	203	284	142	14	...	...	...	...
...	...	...	...	216	136	170	6	3	1	1	...
4	2	...	...	207	315	153	31	3	...	1	...
2	6	...	...	515	358	242	125	4	1	4	...
16	17	...	...	175	93	182	44	...	...	...	...
...	...	...	...	197	92	169	23	3	...	...	...
...	...	...	...	31	17	21	1	...	...	...	...
25	**47**	...	...	**1,544**	**1,295**	**1,079**	**244**	**13**	**2**	**6**	...
...	...	...	...	69	58	38	2	...	...	...	...
...	...	...	...	7	8	3	...	...	...	...	...
...	...	...	...	261	266	153	62	...	...	...	...
8	7	...	...	256	130	161	10	...	...	...	...
10	12	...	...	264	221	165	31	...	...	...	...
89	86	...	...	78	30	85	3	...	...	...	...
107	**105**	...	...	**935**	**713**	**605**	**108**	...	...	...	...
...	...	...	...	323	135	272	9	3	...	1	...
3	2	...	...	169	67	135	37	8	2	5	9
...	...	...	...	147	65	125	14	2	...	...	...
127	111	...	...	69	14	70	...	...	...	...	...
...	...	...	...	135	34	154	...	5	...	...	...
7	11	...	...	186	93	114	3	...	...	2	...
...	...	...	...	52	60	45	18	...	...	...	...
137	**124**	...	...	**1,081**	**468**	**915**	**81**	**18**	**2**	**8**	**9**
20	6	...	...	98	68	83	3	...	...	...	...
15	18	...	...	176	48	137	4	...	...	...	...
2	1	...	...	90	18	106	21	...	...	...	...
1	...	...	...	58	4	58	...	...	...	1	...

Location Code Number	Name of Town		A-III M	A-III F	A-IV M	A-IV F	A-V M	A-V F
1	2		21	22	23	24	25	26
70	Cuddalore (M)—(*contd.*)							
	Locality 16	E. B. 48-B	...	...	...	...	...	...
		72	5	...	...	...	10	...
		73	2	...	7	...	64	...
		74	3	...	10	...	29	1
		75	...	...	...	...	33	2
		76	9	5	...	...	10	...
		77	...	...	...	...	19	1
		Total	**19**	**5**	**17**	...	**165**	**4**
	Locality 17	E. B. 78	4	...	...	...	7	1
		79-A	3	...	1	...	21	...
		80-A	1	...	...	...	34	...
		81	5	...	1	...	29	1
		82	5	...	6	...	50	1
		83	...	...	6	...	60	...
		84-A	2	...	...	...	2	...
		Total	**20**	...	**14**	...	**203**	**3**
	Locality 18	E. B. 79-B	...	...	...	...	4	...
		85-A	...	...	...	...	1	...
		86	3	...	5	14	8	...
		88	1	...	1	...	18	...
		89	2	1	...	6	5	1
		90	8	...	...	...	4	...
		Total	**14**	**1**	**6**	**20**	**40**	**1**
	Locality 19	E. B. 91-A	2	...	...	...	17	...
		92	9	...	3	11	13	...
		93	3	...	3	2	7	...
		94	1	...	1	...	5	...
		95	1	...	...	...	4	...
		96	11	...	1	...	13	...
		97-A	1	...	...	...	7	9
		Total	**28**	...	**8**	**13**	**66**	**9**
	Locality 20	E. B. 97-B	26	...	...	...	8	...
		98	66	1	...	...	14	.
		99	26	...	4	3	12	1
		100	52	...	...	...	2	...

DIRECTORY

TALUK—(contd.)

A–VI		A–VII		A–VIII		A–IX		B–X Non-workers	
M	F	M	F	M	F	M	F	M	F
27	28	29	30	31	32	33	34	35	36
...	...	1	...	2	...	1	...	12	23
6	...	10	4	8	...	117	147	124	130
5	...	41	1	18	...	37	14	145	349
5	...	35	...	4	...	72	3	119	251
1	...	27	12	2	...	13	1	69	136
6	1	19	...	41	1	52	4	229	360
1	...	20	1	15	...	8	5	119	237
24	**1**	**153**	**18**	**90**	**1**	**300**	**174**	**817**	**1,486**
1	1	3	...	3	...	124	12	134	386
10	...	32	...	28	...	71	5	197	335
14	...	22	1	25	...	53	30	141	415
19	...	24	9	33	...	123	114	446	486
23	1	27	7	16	...	55	35	146	295
26	...	18	1	18	...	44	22	112	232
1	...	6	...	...	...	10	1	24	28
94	**2**	**132**	**18**	**123**	...	**480**	**219**	**1,200**	**2,177**
5	...	6	...	9	...	14	2	82	106
...	...	...	...	...	...	2	...	6	9
18	3	23	6	25	...	71	39	185	358
25	...	21	...	28	...	67	10	186	284
13	...	28	3	24	...	93	20	178	342
11	...	5	1	25	...	32	2	93	174
72	**3**	**83**	**10**	**111**	...	**279**	**73**	**700**	**1,273**
38	...	18	...	29	...	164	9	320	549
37	4	12	4	16	...	32	7	120	228
39	...	10	6	5	...	56	6	105	209
21	...	...	...	1	...	41	...	60	113
5	...	30	...	10	...	99	...	107	239
12	...	8	2	15	...	52	1	145	238
1	...	12	3	1	...	23	6	56	89
153	**4**	**90**	**15**	**77**	...	**467**	**29**	**913**	**1,665**
2	...	18	1	5	...	24	2	79	166
7	...	13	...	7	...	30	3	142	276
7	...	8	11	3	...	46	6	113	177
1	...	2	...	...	...	...	...	60	94

Location Code Number	Name of Town			Area in Sq. Miles	Occupied Residential Houses: No. of Houses	Occupied Residential Houses: No. of Households	Total No. of Persons Enumerated: Total	Males	Females
1	2			3	4	5	6	7	8
70	Cuddalore (M)—(*contd.*)								
	Locality 20 E. B. 101	...	...	...	46	55	309	138	171
	102	...	...	...	101	108	546	276	270
	103	...	...	...	30	32	171	83	88
	106	...	...	...	64	64	288	149	139
			Total ...	...	**516**	**546**	**2,833**	**1,424**	**1,409**
	Locality 21 E. B. 107	...	...	...	94	97	504	269	235
	108	...	...	...	190	219	1,040	535	505
	109	...	...	...	65	93	423	232	191
	110	...	...	...	99	115	589	287	302
	111	...	...	...	119	153	774	373	401
	115	...	...	...	151	192	980	493	487
			Total ...	...	**718**	**869**	**4,310**	**2,189**	**2,121**
	Locality 22 E.B. 113	...	...	...	119	143	752	375	377
	114	...	...	...	55	105	532	268	264
	117-A	...	...	...	20	30	138	72	66
	118	...	...	...	155	191	886	457	429
			Total ...	...	**349**	**469**	**2,308**	**1,172**	**1,136**
	Locality 23 E.B. 104	...	...	...	38	38	198	93	105
	105	...	...	...	53	61	338	172	166
	116	...	...	...	64	116	577	285	292
	122-A	...	...	...	8	19	71	28	43
	123	...	...	...	82	117	503	256	247
	124	...	...	...	41	52	642	504	138
	125	...	...	...	73	86	467	235	232
			Total ...	...	**359**	**489**	**2,796**	**1,573**	**1,223**
	Locality 24 E. B. 119-A	...	...	...	25	31	182	97	85
	120	...	...	...	85	104	557	270	287
	121	...	...	...	75	91	553	327	226
	126	...	...	...	138	138	728	375	353
	127	...	...	...	217	217	1,119	564	555
	128	...	...	...	79	84	434	220	214
	129	...	...	...	80	88	409	216	193
	130	...	...	...	185	197	686	355	331
	131	...	...	...	131	138	843	433	410
			Total	...	**1,015**	**1,088**	**5,511**	**2,857**	**2,654**

DIRECTORY

TALUK—(contd.)

Scheduled Castes		Scheduled Tribes		Literate and Educated Persons		Total Workers (A-I to A-IX)		A–I		A–II	
M	F	M	F	M	F	M	F	M	F	M	F
9	10	11	12	13	14	15	16	17	18	19	20
...	...	...	...	68	36	77	15	...	...	...	...
...	...	...	...	84	24	164	15	...	...	...	...
...	...	...	...	48	20	38	13	...	...	...	...
...	...	...	...	20	...	94	8	...	...	...	...
38	**25**	...	...	**642**	**218**	**757**	**79**	...	...	**1**	...
...	...	...	...	129	42	152	44	18	4	5	...
18	12	...	...	339	107	296	121	21	6	12	2
...	...	...	...	159	44	107	10	7	...	14	1
...	...	...	...	181	82	147	25	9	1	5	...
...	...	...	...	255	194	185	29	24	...	18	1
475	470	...	...	204	31	254	169	1	...	1	7
493	**482**	...	...	**1,267**	**500**	**1,141**	**398**	**80**	**11**	**55**	**11**
...	...	...	...	263	168	170	31	7	...	1	...
...	...	...	...	226	204	118	7	9	...	...	...
...	...	...	...	46	22	24	1	1	...	...	...
...	...	...	...	285	120	226	17	7	...	3	...
...	...	...	...	**820**	**514**	**538**	**56**	**24**	...	**4**	...
...	...	...	...	5	...	51	...	...	...	...	...
...	...	...	...	69	14	98	3	...	...	...	...
...	...	...	...	208	124	124	35	6	2	4	6
...	...	...	...	80	28	12	1	...	...	...	...
...	...	...	...	206	179	109	9	7	...	...	...
...	...	...	...	450	72	72	13	2	...	...	...
...	...	...	...	188	142	88	5	...	...	2	...
...	...	...	...	**1,206**	**559**	**554**	**66**	**15**	**2**	**6**	**6**
...	...	...	...	73	24	43	6	10	5	...	...
...	...	...	...	177	88	122	28	4	...	1	...
...	...	...	...	250	56	118	13	1	...	...	...
...	...	...	...	300	198	168	15	6	1	2	...
...	...	...	...	368	185	306	44	21	...	3	...
...	...	...	...	143	81	90	10	...	...	...	...
...	...	...	...	112	37	113	13	3	1	13	1
...	...	...	...	252	71	185	2	...	...	...	...
...	...	...	...	298	156	143	1	...	...	...	...
...	...	...	...	**1,973**	**896**	**1,288**	**132**	**45**	**7**	**19**	**1**

Location Code Number	Name of Town		A–III M	A–III F	A–IV M	A–IV F	A–V M	A–V F
1	2		21	22	23	24	25	26
70	Cuddalore (M)—(*contd.*)							
Locality 20	E. B. 101	...	58	1	3	2	...	1
	102	...	155	...	...	...	3	...
	103	..	20	3	...	...	9	1
	106	...	91	5	...	...	...	...
	Total	...	**494**	**10**	**7**	**5**	**48**	**3**
Locality 21	E. B. 107	...	11	1	14	7	52	17
	108	...	11	...	14	6	56	23
	109	...	5	...	7	...	19	...
	110	...	5	...	...	...	13	1
	111	...	14	...	23	7	15	1
	115	...	9	26	2	...	2	1
	Total	...	**55**	**27**	**60**	**20**	**157**	**43**
Locality 22	E. B. 113	...	8	...	...	...	25	...
	114	...	4	...	1	...	6	...
	117-A	...	...	...	...	...	1	...
	118	...	19	...	10	7	31	1
	Total	...	**31**	...	**11**	**7**	**63**	**1**
Locality 23	E. B. 104	...	51	...	...	...	...	...
	105	...	90	1	1	...	3	...
	116	...	5	...	1	1	3	3
	122-A	...	...	...	...	...	...	...
	123	...	6	...	...	...	6	...
	124	...	3	1	...	...	4	2
	125	...	4	...	...	...	2	...
	Total	...	**159**	**2**	**2**	**1**	**18**	**5**
Locality 24	E. B. 119-A	...	3	...	3	...	6	...
	120	...	2	...	9	22	13	...
	121	...	2	...	29	2	11	...
	126	...	14	...	4	1	14	...
	127	...	17	...	24	2	124	3
	128	...	6	...	...	...	10	...
	129	...	1	...	...	...	1	...
	130	...	...	...	...	...	...	...
	131	...	...	...	...	...	...	...
	Total	...	**45**	...	**69**	**27**	**179**	**3**

DIRECTORY

TALUK—(contd.)

A–VI		A–VII		A–VIII		A–IX		B–X Non-workers	
M	F	M	F	M	F	M	F	M	F
27	28	29	30	31	32	33	34	35	36
7	...	11	10	1	...	3	1	61	156
...	...	3	14	1	...	2	1	112	255
1	...	3	9	...	...	5	...	45	75
...	...	...	3	...	...	3	...	55	131
19	...	**58**	**48**	**17**	...	**113**	**13**	**667**	**1,330**
3	...	9	5	6	...	34	10	117	191
4	...	26	19	8	...	144	65	239	384
3	...	13	5	10	...	29	4	125	181
10	...	9	1	11	...	85	22	140	277
17	...	8	6	11	...	55	14	188	372
22	14	6	17	53	...	158	104	239	318
59	**14**	**71**	**53**	**99**	...	**505**	**219**	**1,048**	**1,723**
4	...	16	3	30	...	79	28	205	346
10	...	9	...	15	...	64	7	150	257
...	...	2	...	5	...	15	1	48	65
16	...	36	1	28	...	76	8	231	412
30	...	**63**	**4**	**78**	...	**234**	**44**	**634**	**1,080**
...	...	...	...	...	...	...	...	42	105
...	...	...	1	...	...	4	1	74	163
14	...	13	3	21	...	57	20	161	257
...	...	8	...	3	...	1	1	16	42
8	...	7	...	12	...	63	9	147	238
5	...	8	2	4	...	46	8	432	125
4	...	14	...	9	...	53	5	147	227
31	...	**50**	**6**	**49**	...	**224**	**44**	**1,019**	**1,157**
2	...	5	...	1	...	13	1	54	79
8	...	32	...	10	...	43	6	148	259
6	...	17	4	10	...	42	7	209	213
11	...	21	2	10	...	86	11	207	338
6	1	41	20	10	...	60	18	258	511
6	...	4	...	5	...	59	10	130	204
1	...	4	...	6	...	84	11	103	180
...	...	...	...	...	...	185	2	170	329
1	...	1	...	...	...	141	1	290	409
41	**1**	**125**	**26**	**52**	...	**713**	**67**	**1,569**	**2,522**

TOWN

CUDDALORE

Location Code Number	Name of Town	Area in Sq. Miles	Occupied Residential Houses: No. of Houses	Occupied Residential Houses: No. of Households	Total No. of Persons Enumerated: Total	Males	Females
1	2	3	4	5	6	7	8
70	Cuddalore (M)—*(contd.)*						
	Locality 25 E. B. 236	...	50	50	233	115	118
	26 E. B. 4-B	...	57	93	459	217	242
	17-A	...	66	85	325	161	164
	Total	...	**123**	**178**	**784**	**378**	**406**
	Locality 27 E. B. 4-C	...	5	7	28	16	12
	9-B	...	20	23	246	121	125
	Total	...	**25**	**30**	**274**	**137**	**137**
	Locality 28 E. B. 5-C	...	9	10	51	23	28
	9-C	...	92	128	622	287	335
	Total	...	**101**	**138**	**673**	**310**	**363**
	Locality 29 E. B. 18-B	...	43	49	253	125	128
	30 E. B. 19-B	...	70	89	321	151	170
	31 E. B. 19-C	...	60	94	383	176	207
	32 E. B. 17-B	...	6	7	30	14	16
	22-B	...	40	43	101	53	48
	22-C	...	29	32	100	53	47
	Total ...	...	**75**	**82**	**231**	**120**	**111**
	Locality 33 E. B. 39-B	...	57	59	253	132	121
	34 E. B. 53	...	79	100	447	212	235
	60	...	82	118	807	323	484
	Total ...	...	**161**	**218**	**1,254**	**535**	**719**
	Locality 35 E. B. 58-A	...	40	48	371	171	200
	62-A	...	31	45	190	83	107
	70	...	84	160	791	401	390
	Total	...	**155**	**253**	**1,352**	**655**	**697**
	Locality 36 E. B. 58-B	...	30	40	292	139	153
	62-B	...	35	60	270	134	136
	71-B	...	42	51	127	63	64
	Total ...	...	**107**	**151**	**689**	**336**	**353**
	Locality 37 E. B. 61-B	...	10	18	94	41	53
	66-A	...	16	23	97	52	45
	Total ...	...	**26**	**41**	**191**	**93**	**98**
	Locality 38 E. B. 65	...	108	145	583	296	287
	67-B	...	16	19	174	90	84
	Total ...	...	**124**	**164**	**757**	**386**	**371**

DIRECTORY

TALUK—(contd.)

Scheduled Castes		Scheduled Tribes		Literate and Educated Persons		Total Workers (A-I to A-IX)		A-I		A-II	
M	F	M	F	M	F	M	F	M	F	M	F
9	10	11	12	13	14	15	16	17	18	19	20
...	...	...	...	26	1	66	23	...	...	...	...
...	...	...	...	153	101	97	8	11	1	...	...
...	...	...	...	123	70	85	5	11	...	...	...
...	...	...	...	**276**	**171**	**182**	**13**	**22**	**1**	...	...
...	...	...	...	10	3	15	...	...	...	...	...
...	...	...	...	82	48	51	5	3	...	...	...
...	...	...	...	**92**	**51**	**66**	**5**	**3**	...	...	...
...	...	...	...	12	8	11	...	...	...	...	...
...	...	...	...	208	160	144	36	1	...	...	...
...	...	...	...	**220**	**168**	**155**	**36**	**1**	...	...	...
...	...	...	...	98	83	55	4	3	...	2	...
...	...	...	...	73	30	83	8	...	...	...	...
...	...	...	...	148	127	81	5	11	...	...	...
...	...	...	...	7	7	6	2	...	...	...	...
...	...	...	...	43	39	29	10	...	...	...	...
...	...	...	...	35	31	25	...	...	...	...	...
...	...	...	...	**85**	**77**	**60**	**12**	...	...	...	...
...	...	...	...	73	32	66	2	6	...	9	...
...	...	...	...	137	78	101	15	5	...	...	...
...	...	...	...	252	346	125	16	11	...	...	2
...	...	...	...	**389**	**424**	**226**	**31**	**16**	...	...	**2**
...	...	...	...	126	133	74	6	5	...	...	4
...	...	...	...	69	60	40	3	4	2	1	...
...	...	...	...	293	190	205	3	11	...	2	...
...	...	...	...	**488**	**383**	**319**	**12**	**20**	**2**	**3**	**4**
...	...	...	...	90	49	64	4	...	...	...	...
...	...	...	...	37	17	74	16	...	...	...	...
...	...	...	...	27	8	37	5	...	...	...	...
...	...	...	...	**154**	**74**	**175**	**25**	...	...	...	...
...	...	...	...	36	44	18	2	...	...	...	...
...	...	...	...	43	27	23	1	3	...	...	...
...	...	...	...	**79**	**71**	**41**	**3**	**3**	...	...	...
...	...	...	...	240	130	151	19	4	...	...	...
...	...	...	...	55	26	52	14	1	...	...	...
...	...	...	...	**295**	**156**	**203**	**33**	**5**	...	...	...

Location Code Number	Name of Town		A–III M	A–III F	A–IV M	A–IV F	A–V M	A–V F
1	2		21	22	23	24	25	26
70	Cuddalore (M)—(*contd.*)							
	Locality 25	E. B. 236 ...	1	...	2	...	2	...
	26	4-B ...	3	...	...	...	12	...
		17-A ...	1	...	3	...	16	...
		Total ...	**4**	...	**3**	...	**28**	...
	Locality 27	E. B. 4-C ...	...	...	...	...	1	...
		9-B ...	...	...	1	1	1	...
		Total ...	...	...	**1**	**1**	**2**	...
	Locality 28	E. B. 5-C ...	...	...	...	...	2	...
		9-C ...	4	...	38	28	17	...
		Total ...	**4**	...	**38**	**28**	**19**	...
	Locality 29	E. B. 28-B ...	1	...	4	4	6	...
	30	19-B ...	...	...	2	3	27	3
	31	19-C ...	2	...	...	3	8	...
	32	17-B ...	...	...	...	...	2	...
		22-B ...	...	...	...	...	7	...
		22-C ...	4	...	...	...	...	...
		Total ...	**4**	...	...	...	**9**	...
	Locality 33	E. B. 39-B ...	...	...	15	...	11	...
	34	53 ...	1	1	3	1	24	1
		60 ...	2	...	13	...	14	1
		Total ...	**3**	**1**	**16**	**1**	**38**	**2**
	Locality 35	E. B. 58-A ...	...	...	...	...	11	...
		62-A ...	3	...	...	...	4	...
		70 ...	2	1	11	...	58	...
		Total ...	**5**	**1**	**11**	...	**73**	...
	Locality 36	E. B. 58-B ...	...	...	4	...	18	3
		62-B ...	1	...	5	...	25	...
		71-B ...	1	...	4	1	13	1
		Total ...	**2**	...	**13**	**1**	**56**	**4**
	Locality 37	E. B. 61-B ...	...	...	...	...	2	...
		66-A ...	...	...	...	...	6	...
		Total ...	...	...	...	...	**8**	...
	Locality 38	E. B. 65 ...	3	...	3	...	25	1
		67-B ...	...	...	1	1	10	...
		Total ...	**3**	...	**4**	**1**	**35**	**1**

DIRECTORY

TALUK—(contd.)

A-VI		A-VII		A-VIII		A-IX		B-X Non-workers	
M	F	M	F	M	F	M	F	M	F
27	28	29	30	31	32	33	34	35	36
...	...	1	...	2	...	58	23	49	95
1	...	32	2	11	...	27	5	120	234
6	...	35	...	2	...	11	5	76	159
7	...	**67**	**2**	**13**	...	**38**	**10**	**196**	**393**
1	...	4	...	9	...	...	...	1	12
1	...	29	...	3	...	13	4	70	120
2	...	**33**	...	**12**	...	**13**	**4**	**71**	**132**
2	...	1	...	2	...	6	...	12	28
...	...	51	2	8	...	25	6	143	297
2	...	**52**	**2**	**10**	...	**31**	**6**	**155**	**327**
1	...	25	...	4	...	9	...	70	124
2	...	9	2	20	...	23	...	68	162
2	...	18	...	12	...	28	2	95	202
...	...	...	...	...	...	4	2	8	14
1	...	6	...	2	...	13	10	24	38
1	...	...	...	13	...	7	...	28	47
2	...	**6**	...	**15**	...	**24**	**12**	**60**	**99**
2	...	12	...	3	...	8	2	66	119
3	...	19	...	8	...	38	12	111	220
2	...	35	...	5	1	43	12	198	468
5	...	**54**	...	**13**	**1**	**81**	**24**	**309**	**688**
6	...	18	2	6	...	28	...	97	194
1		7	...	4	...	16	1	43	104
...	...	47	1	10	...	64	1	196	387
7	...	**72**	**3**	**20**	...	**108**	**2**	**336**	**685**
1	...	29	...	4	...	8	1	75	149
2	...	16	1	3	...	22	15	60	120
1	...	10	...	3	...	5	3	26	59
4	...	**55**	**1**	**10**	...	**35**	**19**	**161**	**328**
...	...		...	...	...	12	2	23	51
...	...	3	1	1	...	10	...	29	44
...	...	**7**	**1**	**1**	...	**22**	**2**	**52**	**95**
7	...	42	7	10	...	57	11	145	268
12	...	12	7	1	...	15	6	38	70
19	...	**54**	**14**	**11**	...	**72**	**17**	**183**	**338**

Location Code Number	Name of Town			Area in Sq. Miles	Occupied Residential Houses: No. of Houses	Occupied Residential Houses: No. of Households	Total No. of Persons Enumerated: Total	Males	Females
1	2			3	4	5	6	7	8
70	Cuddalore (M)—(*contd.*)								
	Locality 39	E. B. 84-B ...	...	...	64	94	529	250	279
		85-B ...	...	...	104	118	654	324	330
		91-B ...	...	...	17	25	38	18	20
			Total ...	...	**185**	**237**	**1,221**	**592**	**629**
	Locality 40	E. B. 87 ...	...	...	107	130	686	340	346
	Locality 41	E. B. 94-B ...	...	...	16	18	87	42	45
		80-B ...	...	...	15	20	211	175	36
			Total ...	...	**31**	**38**	**298**	**217**	**81**
	Locality 42	E. B. 110 ...	...	...	20	27	111	58	53
	Locality 43	112 ...	...	...	70	101	484	256	228
		117-B ...	...	...	34	43	289	161	128
		122-B ...	...	...	55	78	446	237	209
			Total ...	...	**159**	**222**	**1,219**	**654**	**565**
	Locality 44	E. B. 119-B ...	...	...	103	116	700	443	257
			Town Total ...	**10·70**	**13,073**	**15,794**	**79,168**	**39,796**	**39,372**
93	Panruti (P)	...	P. M. H. L. D. Hos. Mcw. Mp. Rly. R. Pw. Tk. Ei. Vh. Cs.						
	Locality 1	E. B. 476 ...	...	...	147	171	783	408	375
		477 ...	...	...	93	114	465	224	241
			Total ...	...	**240**	**285**	**1,248**	**632**	**616**
	Locality 2	E. B. 478 ...	...	...	173	217	1,023	540	483
	3	479 ...	...	...	143	172	880	447	433
	4	480 ...	...	...	124	178	912	443	469
		481 ...	...	...	60	84	360	190	170
			Total ...	...	**184**	**262**	**1,272**	**633**	**639**
	Locality 5	E. B. 482 ...	...	...	86	128	608	311	297
		483 ...	...	...	137	145	698	346	352
			Total ...	...	**223**	**273**	**1,306**	**657**	**649**
	Locality 6	E. B. 484 ...	...	...	95	96	506	253	253
		485 ...	...	...	122	145	686	348	338
		486 ...	...	...	85	123	594	304	290
			Total ...	...	**302**	**364**	**1,786**	**905**	**881**
	Locality 7	E.B. 486-A ...	...	...	81	86	477	244	233
		486-B ...	...	...	37	56	315	168	147
			Total ...	...	**118**	**142**	**792**	**412**	**380**

DIRECTORY

TALUK—(contd.)

Scheduled Castes		Scheduled Tribes		Literate and Educated Persons		Total Workers (A–I to A–IX)		A–I		A–II	
M	F	M	F	M	F	M	F	M	F	M	F
9	10	11	12	13	14	15	16	17	18	19	20
...	...	...	...	205	214	109	10	4	...	...	...
...	...	...	...	257	249	151	22	3	...	...	...
...	...	...	...	17	13	8	1	...	...	...	...
...	...	...	...	**479**	**476**	**268**	**33**	**7**	...	...	...
...	...	...	...	259	230	158	19	13	...	...	...
...	...	...	...	31	28	17	7	4	7	...	...
...	...	...	...	161	23	35	2	...	...	1	...
...	...	...	...	**192**	**51**	**52**	**9**	**4**	**7**	**1**	...
...	...	...	...	48	19	27	2	...	...	...	...
...	...	...	...	215	180	120	12	4	...	...	...
...	...	...	...	92	49	72	6	1	...	2	...
...	...	...	...	192	158	115	9	2	...	...	...
...	...	...	...	**499**	**387**	**307**	**27**	7	...	**2**	...
...	...	...	...	284	73	162	29	2	...	...	...
3,971	**4,008**	**195**	**203**	**23,989**	**13,331**	**19,862**	**4,206**	**595**	**59**	**845**	**624**
85	89	...	...	244	94	215	72	13	...	6	...
...	...	...	...	123	48	140	47	13	...	...	...
85	**89**	...	...	**367**	**142**	**355**	**119**	**26**	...	**6**	...
...	...	...	...	394	239	238	14	6	...	1	...
...	...	...	...	279	144	233	32	8	...	3	...
...	...	...	...	230	76	239	115	27	...	10	...
8	5	...	...	66	17	109	62	11	4	10	31
8	**5**	...	...	**296**	**93**	**348**	**177**	**38**	**4**	**20**	**31**
...	...	...	...	156	59	172	43	11	4	26	23
152	163	...	...	153	70	212	53	34	4	9	9
152	**163**	...	...	**309**	**129**	**384**	**96**	**45**	**8**	**35**	**32**
5	9	...	...	173	87	147	8	1	...	...	...
...	...	...	...	189	50	216	24	17	...	2	...
...	...	...	...	218	110	146	14	7	...	...	...
5	**9**	...	...	**580**	**247**	**509**	**46**	**25**	...	**2**	...
...	...	...	...	177	119	120	9	4	...	...	...
...	...	...	...	130	65	84	2	...	...	...	...
...	...	...	...	**307**	**184**	**204**	**11**	**4**	...	...	...

Location Code Number	Name of Town		A–III M	A–III F	A–IV M	A–IV F	A–V M	A–V F
1	2		21	22	23	24	25	26
59	Cuddalore (M)—(*concld.*)							
	Locality 39	E. B. 84-B ...	1	...	4	2	3	...
		85-B ...	...	...	...	...	10	...
		91-B ...	...	...	...	...	...	...
		Total ...	**1**	...	**4**	**2**	**13**	...
	Locality 40	E. B. 87 ...	3	...	...	...	29	...
	Locality 41	E. B. 94-B ...	...	...	...	...	1	...
		80-B ...	2	...	...	...	1	...
		Total ...	**2**	...	...	...	**2**	...
	Locality 42	E. B. 110 ...	...	...	...	...	1	...
	43	112 ...	2	...	...	...	15	1
		117-B ...	3	...	...	...	8	1
		122-B ...	4	...	...	1	14	2
		Total ...	**9**	...	...	**1**	**37**	**4**
	Locality 44	E. B. 119-B ...	4	...	9	4	9	...
		Town Total ...	**1,298**	**93**	**1,680**	**1,065**	**2,717**	**157**
93	Panruti (P)—(*contd.*)							
	Locality 1	E. B. 476 ...	8	...	...	...	45	2
		477 ...	...	...	3	6	38	9
		Total ...	**8**	...	**3**	**6**	**83**	**11**
	Locality 2	E. B. 478 ...	2	...	17	2	26	1
	3	479 ...	9	1	27	12	34	2
	4	480 ...	7	...	7	...	46	...
		481 ...	6	...	21	3	18	1
		Total ...	**13**	...	**28**	**3**	**64**	**1**
	Locality 5	E. B. 482 ...	1	...	...	1	26	2
		483 ...	6	8	...	...	11	...
		Total ...	**7**	**8**	...	**1**	**37**	**2**
	Locality 6	E. B. 484 ...	...	...	2	2	20	...
		485 ...	5	...	1	...	32	...
		486 ...	5	1	3	...	42	2
		Total ...	**10**	**1**	**6**	**2**	**94**	**2**
	Locality 7	E. B. 486-A ...	...	...	3	...	14	1
		486-B ...	...	...	3	...	1	...
		Total ...	...	...	**6**	...	**15**	**1**

DIRECTORY

TALUK—(contd.)

A-VI M	A-VI F	A-VII M	A-VII F	A-VIII M	A-VIII F	A-IX M	A-IX F	B-X Non-workers M	B-X Non-workers F
27	28	29	30	31	32	33	34	35	36
2	...	13	...	11	...	71	8	141	269
13	...	11	...	12	...	102	22	173	308
...	...	...	...	1	...	7	1	10	19
15	...	**24**	...	**24**	...	**180**	**31**	**324**	**596**
15	1	16	1	17	...	65	17	182	327
...	...	2	...	...	...	10	...	25	38
...	...	3	...	3	...	25	2	140	34
...	...	**5**	...	**3**	...	**35**	**2**	**165**	**72**
4	...	2	...	2	...	18	2	31	51
3	...	25	...	5	...	66	11	136	216
...	...	28	...	4	...	26	5	89	122
6	...	2	...	7	...	80	6	122	200
9	...	**55**	...	**16**	...	**172**	**22**	**347**	**538**
7	...	9	3	14	...	108	22	281	228
829	**47**	**2,833**	**365**	**2,495**	**17**	**6,570**	**1,779**	**19,934**	**35,165**
8	...	38	2	16	1	81	67	193	303
3	...	25	1	10	...	48	31	84	194
11	...	**63**	**3**	**26**	**1**	**129**	**98**	**277**	**497**
3	...	90	1	19	...	74	10	302	469
2	3	84	4	4	...	62	10	214	401
4	4	31	5	16	...	91	106	204	354
6	...	6	15	4	...	27	8	81	108
10	**4**	**37**	**20**	**20**	...	**118**	**114**	**285**	**462**
3	...	66	4	7	...	32	9	139	254
4	...	25	2	6	...	117	30	134	299
7	...	**91**	**6**	**13**	...	**149**	**39**	**273**	**553**
...	...	74	1	24	...	26	5	106	245
54	...	41	4	2	...	62	20	132	314
10	...	48	4	3	...	28	7	158	276
64	...	**163**	**9**	**29**	...	**116**	**32**	**396**	**835**
1	...	70	4	4	...	24	4	124	224
...	...	66	2	1	...	13	...	84	145
1	...	**176**	**6**	**5**	...	**37**	**4**	**208**	**369**

Location Code Number	Name of Town		Area in Sq. Miles	Occupied Residential Houses: No. of Houses	Occupied Residential Houses: No. of Households	Total No. of Persons Enumerated: Total	Males	Females
1	2		3	4	5	6	7	8
93	Panruti (P)—(*contd.*)							
	Locality 8 E. B. 487	...	...	123	167	741	363	378
	9 488	...	...	56	68	416	242	174
	489	...	...	136	159	831	424	407
		Total ...	...	**192**	**227**	**1,247**	**666**	**581**
	Locality 10 E. B. 490	...	...	139	147	642	315	327
	493	...	...	220	303	1,557	777	780
		Total ...	...	**359**	**450**	**2,199**	**1,092**	**1,107**
	Locality 11 E. B. 491	...	...	140	140	850	456	394
	492	...	...	152	166	767	407	360
		Total ...	...	**292**	**306**	**1,617**	**863**	**754**
	Locality 12 E. B. 494	...	...	213	223	1,054	539	515
	495	...	...	210	211	1,082	528	554
		Total ...	...	**423**	**434**	**2,136**	**1,067**	**1,069**
	Locality 13 E. B. 496	...	...	240	256	1,239	603	636
	14 497	...	...	116	132	626	301	325
	498	...	...	111	137	642	310	332
		Total ...	...	**227**	**269**	**1,268**	**611**	**657**
		Town Total	**2·54**	**3,239**	**3,824**	**18,754**	**9,491**	**9,263**
205	Neyveli (P)							
	Locality 16 E. B. 515	...	...	78	78	348	206	142
	521-A	...	...	12	15	43	21	22
	528-A	...	...	13	14	72	40	32
		Total ...	...	**103**	**107**	**463**	**267**	**196**
	Locality 17 E. B. 518	...	...	119	123	444	252	192
	519	...	...	118	119	568	303	265
	520-A	...	...	47	50	237	116	121
	521-B	...	...	95	96	404	227	177
		Total ...	...	**379**	**388**	**1,653**	**898**	**755**
	Locality 18 E. B. 520-B	...	...	56	59	232	123	109
	522	...	...	80	81	340	205	135
	524-A	...	...	60	60	289	146	143
	523	...	...	94	94	365	220	145
	517-A	...	...	90	90	413	245	168
		Total ...	...	**380**	**384**	**1,639**	**939**	**700**

DIRECTORY

TALUK—(contd.)

Scheduled Castes		Scheduled Tribes		Literate and Educated Persons		Total Workers (A-I to A-IX)		A-I		A-II	
M	F	M	F	M	F	M	F	M	F	M	F
9	10	11	12	13	14	15	16	17	18	19	20
...	...	...	...	275	179	189	6	11	...	...	...
...	...	...	...	211	83	127	...	1	...	...	...
...	...	...	...	314	211	211	4	8	...	...	...
...	...	...	...	525	294	338	4	9	...	...	...
...	...	...	...	153	68	189	12	16	...	2	...
...	...	...	...	497	305	402	52	23	...	19	4
...	...	...	...	650	373	591	64	39	...	21	4
...	...	...	...	330	189	247	3	2	...	...	...
...	...	...	...	145	55	183	14	2	...	4	...
...	...	...	...	475	244	430	17	4	...	4	...
23	12	...	...	416	176	310	53	11	2	5	...
528	554	...	...	91	44	300	35	...	...	...	...
551	566	...	...	507	220	610	88	11	2	5	...
94	83	...	...	357	199	308	9	29	...	20	...
...	...	...	...	210	79	181	12	36	...	43	...
...	...	...	...	170	65	163	7	16	...	28	...
...	...	...	...	380	144	344	19	52	...	71	...
895	915	...	...	5,701	2,831	5,081	702	307	14	188	67
72	46	...	...	211	48	131	6	...	...	...	...
...	...	...	...	15	14	14	...	...	...	...	...
...	...	...	...	31	12	27	...	...	...	...	...
72	46	...	...	257	74	172	6	...	...	...	...
5	5	...	...	208	106	182	11	...	...	...	...
...	...	...	...	195	107	162	14	...	...	...	...
...	...	...	...	92	80	69	10	...	...	...	...
...	...	...	...	180	80	170	3	...	...	...	...
5	5	...	...	675	373	583	38	...	...	...	...
...	...	...	...	90	54	78	1	...	...	...	...
...	...	...	...	167	71	133	2	...	...	...	...
5	5	...	...	116	88	93	9	...	...	...	...
...	...	...	...	191	87	163	6	...	...	...	...
3	1	...	...	199	111	149	4	...	...	...	...
8	6	...	...	763	411	616	22	...	...	...	...

TOWN

CUDDALORE

Location Code Number	Name of Town			A-III M	A-III F	A-IV M	A-IV F	A-V M	A-V F
1	2			21	22	23	24	25	26
93	Panruti (P)—(*concld.*)								
	Locality 8	E. B. 487	...	1	...	7	...	28	...
	9	488	...	...	...	5	...	8	...
		489	...	1	...	...	...	34	...
		Total	...	**1**	...	**5**	...	**42**	...
	Locality 10	E. B. 490	...	5	...	30	2	56	1
		493	...	7	2	10	1	62	4
		Total	...	**12**	**2**	**40**	**3**	**118**	**5**
	Locality 11	E. B. 491	...	3	...	2	...	39	1
		492	...	1	...	1	...	57	4
		Total	...	4	...	3	...	**96**	5
	Locality 12	E. B. 494	...	2	...	12	6	56	3
		495	...	...	...	...	...	6	...
		Total	...	2	...	**12**	**6**	**62**	**3**
	Locality 13	E. B. 496	...	4	1	20	1	38	...
	14	497	...	4	1	2	...	10	3
		498	...	...	...	9	...	23	...
		Total	...	**4**	1	**11**	...	**33**	**3**
		Town Total	...	**77**	**14**	**185**	**36**	**770**	**36**
205	Neyveli (P)—(*contd.*)								
	Locality 16	E. B. 515	...	44	...	...	...	1	...
		521-A	...	13	...	...	...	...	...
		528-A	...	14	...	...	...	1	...
		Total	...	**71**	...	...	...	**2**	...
	Locality 17	E. B. 518	...	137	...	...	...	2	...
		519	...	107	1	...	...	...	...
		520-A	...	51	...	...	...	5	...
		521-B	...	121	...	...	...	2	...
		Total	...	**416**	**1**	...	...	**9**	...
	Locality 18	E. B. 520-B	...	55	...	...	...	1	...
		522	...	111	...	...	...	1	...
		524-A	...	81	...	...	...	...	...
		523	...	143	3	...	...	4	...
		517-A	...	142	2	...	...	...	...
		Total	...	**532**	**5**	...	...	**6**	...

DIRECTORY

TALUK—(contd.)

A–VI		A–VII		A–VIII		A–IX		B–X Non-workers	
M	F	M	F	M	F	M	F	M	F
27	28	29	30	31	32	33	34	35	36
4	...	89	...	12	...	37	6	174	372
4	...	50	...	1	...	58	...	115	174
15	...	104	1	7	...	42	3	213	403
19	**...**	**154**	**1**	**8**	**...**	**100**	**3**	**328**	**577**
14	...	22	4	5	...	39	5	126	315
39	...	98	3	18	...	126	38	375	728
53	**...**	**120**	**7**	**23**	**...**	**165**	**43**	**501**	**1,043**
2	...	119	...	14	...	66	2	209	391
15	...	38	3	10	1	55	6	224	346
17	**...**	**157**	**3**	**24**	**1**	**121**	**8**	**433**	**737**
12	3	13	8	32	...	167	31	229	462
2	...	66	3	2	...	224	32	228	519
14	**3**	**79**	**11**	**34**	**...**	**391**	**63**	**457**	**981**
9	...	68	2	31	...	89	5	295	627
22	...	12	8	6	...	46	...	120	313
21	...	18	4	9	...	39	3	147	325
43	**...**	**30**	**12**	**15**	**...**	**85**	**3**	**267**	**638**
257	**10**	**1,361**	**85**	**263**	**2**	**1,673**	**438**	**4,410**	**8,561**
22	...	1	...	...	...	63	6	75	136
...	...	1	...	...	...	...	...	7	22
2	...	1	...	9	...	...	...	13	32
24	**...**	**3**	**...**	**9**	**...**	**63**	**6**	**95**	**190**
29	1	3	...	1	...	10	10	70	181
48	8	1	...	...	...	6	5	141	251
1	...	...	...	...	...	12	10	47	111
23	...	4	...	...	...	20	3	57	174
101	**9**	**8**	**...**	**1**	**...**	**48**	**28**	**315**	**717**
16	1	1	...	2	...	3	...	45	108
13	...	...	...	1	...	7	2	72	133
3	...	...	...	...	1	9	8	53	134
12	...	2	...	...	...	2	3	57	139
5	...	...	...	...	...	2	2	96	164
49	**1**	**3**	**...**	**3**	**1**	**23**	**15**	**323**	**678**

Location Code Number	Name of Town	Area in Sq. Miles	Occupied Residential Houses: No. of Houses	Occupied Residential Houses: No. of Households	Total No. of Persons Enumerated: Total	Total No. of Persons Enumerated: Males	Total No. of Persons Enumerated: Females
1	2	3	4	5	6	7	8
205	Neyveli (P)—(*contd.*)						
	Locality 19 E. B. 521-C	...	2	2	6	3	3
	Locality 24 E. B. 516	...	63	82	439	247	192
	524-B	...	41	42	106	67	39
	525	...	93	93	385	229	156
	526-A	...	104	147	523	303	220
	527-A	...	91	98	497	275	222
	528-B	...	86	86	221	126	95
	529-A	...	11	11	69	38	31
	Total ...	...	**489**	**559**	**2,240**	**1,285**	**955**
	Locality 25 E. B. 517-B	...	16	16	74	38	36
	518-B	...	16	18	92	57	35
	520-C	...	18	20	85	53	32
	524-C	...	17	17	84	43	41
	526-B	...	19	20	59	43	16
	527-B	...	23	24	67	39	28
	529-B	...	70	75	308	193	115
	530	...	92	92	399	250	149
	531-A	...	96	123	465	295	170
	531-B	...	17	17	66	39	27
	532	...	89	89	378	231	147
	533-A	...	44	47	152	91	61
	Total ...	...	**517**	**558**	**2,229**	**1,372**	**857**
	Locality 26 E.B. 533-B	...	60	66	196	129	67
	534	...	67	89	426	307	119
	535	...	127	127	427	286	141
	536	...	172	172	446	279	167
	537	...	113	178	375	258	117
	538	...	57	61	196	115	81
	Total ...	...	**596**	**693**	**2,066**	**1,374**	**692**
	Town Total	**21·15**	**2,466**	**2,691**	**10,296**	**6,138**	**4,158**

DIRECTORY

TALUK—(contd)

Scheduled Castes		Scheduled Tribes		Literate and Educated Persons		Total Workers (A-I to A-IX)		A-I		A-II	
M	F	M	F	M	F	M	F	M	F	M	F
9	10	11	12	13	14	15	16	17	18	19	20
...	...	...	...	...	2	3	...	...	...	...	...
...	...	...	...	188	117	145	...	...	...	...	...
4	4	...	...	54	10	51	2	...	...	...	...
4	1	...	...	180	57	162	2	...	...	...	...
...	...	...	...	229	113	190	9	...	...	...	...
...	...	...	...	218	126	182	6	...	...	...	...
3	2	...	...	106	66	85	5	...	...	...	...
3	5	...	...	31	18	29	2	...	...	...	...
14	**12**	...	...	**1,006**	**507**	**844**	**26**	...	...	...	...
...	...	...	...	33	19	27	...	...	—	...	...
1	1	...	...	46	15	36	1	...	...	...	...
...	...	...	...	43	15	36	...	...	...	...	...
...	...	...	...	38	16	29	...	...	...	...	...
...	...	...	...	39	10	35	...	...	...	...	...
...	...	...	...	13	1	29	...	...	...	...	...
53	47	...	...	115	25	157	25	...	...	...	...
...	...	...	...	217	94	176	4	...	...	...	...
5	1	...	...	243	113	185	...	...	...	...	...
...	...	...	...	32	14	27	1	...	...	...	...
...	...	...	...	190	75	165	2	...	...	...	...
6	6	...	...	74	45	63	3	...	...	...	...
65	**55**	...	...	**1,083**	**442**	**965**	**36**	...	...	...	...
...	...	...	...	113	37	97	...	...	...	...	...
...	...	...	...	269	72	246	1	...	...	...	...
...	...	...	...	241	70	221	7	...	...	...	...
4	...	...	...	227	85	206	5	...	...	...	...
...	...	...	...	214	58	203	2	...	...	...	...
...	...	...	...	89	58	74	5	...	...	...	...
4	...	...	...	**1,153**	**380**	**1,047**	**20**	...	...	...	...
168	**124**	...	...	**4,937**	**2,189**	**4,230**	**148**	...	...	...	...

Location Code Number	Name of Town		A–III M	A–III F	A–IV M	A–IV F	A–V M	A–V F
1	2		21	22	23	24	25	26
205	Neyveli (P)—(*concld.*)							
	Locality 19	E. B. 521-C ...	...	...	...	...	...	...
	Locality 24	E. B. 516 ...	123	...	...	...	4	...
		524-B ...	42	2	...	...	...	...
		525 ...	119	1	...	...	2	...
		526-A ...	153	2	...	...	1	...
		527-A ...	135	1	...	...	4	...
		528-B ...	76	1	...	1	...	...
		529-A ...	16	...	...	...	...	...
		Total ...	**664**	**7**	...	**1**	**11**	...
	Locality 25	E. B. 517-B ...	18	...	...	...	2	...
		518-B ...	23	...	...	...	5	...
		520-C ...	31	...	...	...	1	...
		524-C ...	25	...	...	...	...	...
		526-B ...	32	...	...	...	...	...
		627-B ...	...	...	...	...	...	...
		529-B ...	112	1	...	...	...	...
		530 ...	148	2	...	...	1	...
		531-A ...	153	...	...	...	...	...
		531-B ...	25	1	...	...	...	...
		532 ...	143	2	...	...	5	...
		533-A ...	9	...	...	...	2	...
		Total ...	**719**	**6**	...	...	**16**	...
	Locality 26	E. B. 533-B ...	74	...	...	...	21	...
		534 ...	116	...	...	...	17	...
		535 ...	180	2	...	...	...	1
		536 ...	119	1	2	1	1	...
		537 ...	135	...	...	...	...	...
		538 ...	25	...	...	...	...	...
		Total ...	**649**	**3**	**2**	**1**	**39**	**1**
		Town Total ...	**3,051**	**22**	**2**	**2**	**83**	**1**

DIRECTORY

TALUK—(contd.)

A-VI		A-VII		A-VIII		A-IX		B-X Non-workers	
M	F	M	F	M	F	M	F	M	F
27	28	29	30	31	32	33	34	35	36
3	...	...	...	...	...	...	...	...	3
12	...	1	...	...	...	5	...	102	192
6	...	...	...	...	...	3	...	16	37
25	1	3	...	...	...	13	...	67	154
15	...	2	...	1	...	18	7	113	211
32	2	...	...	1	...	10	3	93	216
3	...	...	...	...	...	6	3	41	90
5	1	...	...	1	...	7	1	9	29
98	**4**	**6**	...	**3**	...	**62**	**14**	**441**	**929**
7	...	...	...	...	...	...	...	11	36
5	...	1	...	...	...	2	1	21	34
4	...	...	...	...	...	...	...	17	32
3	...	...	...	...	...	1	...	14	41
...	...	2	...	...	...	1	...	8	16
29	...	...	...	...	...	...	...	10	28
24	21	5	...	...	...	16	3	36	90
20	...	2	...	...	...	5	2	74	145
18	...	4	...	5	...	5	...	110	170
1	...	...	...	...	...	1	...	12	26
11	...	...	...	...	...	6	...	66	145
33	...	...	...	1	...	18	3	28	58
155	**21**	**14**	...	**6**	...	**55**	**9**	**407**	**821**
...	...	1	...	...	...	1	...	32	67
1	...	2	...	4	...	106	1	61	118
31	...	...	...	...	...	10	4	65	134
70	2	1	...	...	...	13	1	73	162
62	...	1	...	...	...	5	2	55	115
42	...	...	...	...	...	7	5	41	76
206	**2**	**5**	...	**4**	...	**142**	**13**	**327**	**672**
636	**37**	**39**	...	**26**	**1**	**393**	**85**	**1,908**	**4,010**

TOWN

CUDDALORE

Location Code Number	Name of Town			Area in Sq. Miles	Occupied Residential Houses: No. of Houses	Occupied Residential Houses: No. of Households	Total No. of Persons Enumerated: Total	Males	Females
1	2			3	4	5	6	7	8
217	Kurinjipadi (P)	...	P. M. H. T. L. D. Hos. Mp. Rly. R. Pt. Tel. Pw. Ea. E. Cs. B.						
	Locality 1	E. B. 499 ...	...	...	162	184	943	476	467
	2	500 ...	...	...	113	134	543	290	253
		501 ...	...	...	140	164	529	270	259
			Total ...	...	**253**	**298**	**1,072**	**560**	**512**
	Locality 3	E. B. 502 ...	...	...	111	129	701	352	349
	4	503 ...	...	...	99	119	543	289	254
	5	504* ...	...	...	98	144	609	321	288
	6	505 ...	...	...	171	212	1,025	513	512
	7	506 ...	...	...	144	165	723	366	357
	8	507-A ...	...	...	61	119	543	286	257
		507-B ...	...	...	109	129	552	279	273
			Total ...	...	**170**	**248**	**1,095**	**565**	**530**
	Locality 9	E. B. 508 ...	...	...	148	157	724	38[illegible]	343
	10	509 ...	...	...	123	145	678	337	341
		510 ...	...	...	97	141	676	333	343
			Total ...	...	**220**	**286**	**1,354**	**670**	**684**
	Locality 11	E.B. 511 ...	...	...	149	183	765	392	373
	12	512 ...	...	...	160	183	886	450	436
	13	513 ...	...	...	19	129	664	333	331
	14	514 ...	...	...	200	210	1,081	548	533
			Town Total ...	**3·16**	**2,204**	**2,647**	**12,185**	**6,216**	**5,969**

DIRECTORY

TALUK—(contd.)

Scheduled Castes		Scheduled Tribes		Literate and Educated Persons		Total Workers (A-I to A-IX)		A–I		A–II	
M	F	M	F	M	F	M	F	M	F	M	F
9	10	11	12	13	14	15	16	17	18	19	20
263	254	...	...	156	35	282	149	136	94	107	49
37	13	...	...	194	95	147	22	8	3	4	...
103	100	...	...	199	90	143	7	1	...	3	...
140	**113**	...	...	**393**	**185**	**290**	**29**	**9**	**3**	**7**	...
...	...	...	...	162	71	200	76	17	2	14	32
...	...	...	...	216	84	146	56	8	3	4	...
...	...	...	...	218	63	201	13	8	...	1	...
6	6	...	...	273	92	318	160	25	9	3	...
...	...	...	...	231	83	272	27	17	2	3	...
...	...	...	...	126	34	178	63	8	1	2	...
...	...	...	...	177	39	180	14	9	...	...	...
...	...	...	...	**303**	**73**	**358**	**77**	**17**	**1**	**2**	...
...	...	...	...	283	109	215	14	18	1	5	...
285	292	...	...	133	51	205	177	2	8	18	27
...	...	...	...	202	88	199	109	12	1	2	...
285	**292**	...	...	**335**	**139**	**404**	**286**	**14**	**9**	**20**	**27**
...	...	...	...	300	184	242	27	16	2	2	...
148	134	...	...	194	45	286	169	44	13	47	62
...	...	...	...	155	32	206	173	47	6	22	42
...	...	...	...	153	19	323	55	73	2	41	27
842	**799**	...	...	**3,372**	**1,214**	**3,683**	**1,311**	**449**	**147**	**275**	**239**

TOWN
CUDDALORE

Location Code Number	Name of Town		A-III M	A-III F	A-IV M	A-IV F	A-V M	A-V F
1	2		21	22	23	24	25	26
217	Kurinjipadi (P)—(*concld.*)							
	Locality 1	E. B. 499 ...	...	...	5	1	4	...
	2	500 ...	6	...	30	8	16	2
		501 ...	...	...	40	1	32	...
		Total ...	**6**	...	**70**	**9**	**48**	**2**
	Locality 3	E B. 502 ...	3	...	33	12	69	6
	4	503 ...	1	...	48	39	24	1
	5	504 ...	3	1	127	11	19	...
	6	505 ...	1	...	134	137	27	1
	7	506 ...	2	...	82	13	29	...
	8	507-A ...	6	...	100	47	17	...
		507-B ...	10	...	74	7	13	...
		Total ...	**16**	...	**174**	**54**	**30**	...
	Locality 9	E. B. 508 ...	9	...	3	...	45	...
	10	509 ...	6	1	9	...	23	1
		510 ...	5	1	95	89	29	4
		Total ...	**11**	**2**	**104**	**89**	**52**	**5**
	Locality 11	E. B. 511 ...	3	...	102	15	24	2
	12	512 ...	1	...	123	82	34	...
	13	513 ...	...	...	119	125	1	...
	14	514 ...	2	1	149	16	34	...
		Town Total	**58**	**4**	**1,273**	**603**	**440**	**17**

DIRECTORY

TALUK—(concld.)

A-VI		A-VII		A-VIII		A-IX		B-X Non-workers	
M	F	M	F	M	F	M	F	M	F
27	28	29	30	31	32	33	34	35	36
4	...	11	1	1	...	14	4	194	318
4	...	6	...	4	..	69	9	143	231
3	...	30	4	8	...	26	2	127	252
7	...	**36**	**4**	**12**	...	**95**	**11**	**270**	**483**
3	2	14	8	4	...	43	14	152	273
2	4	32	...	3	...	24	9	143	198
7	...	14	...	2	...	20	1	120	275
3	...	74	4	4	...	47	9	195	352
2	...	47	9	6	...	27	3	154	330
1	...	25	8	1	5	18	2	108	194
3	...	44	3	7	...	20	4	99	259
4	...	**69**	**11**	**8**	**5**	**38**	**6**	**207**	**453**
4	...	98	11	4	...	29	2	166	329
1	...	7	1	22	...	117	139	132	164
2	...	41	9	2	...	11	5	134	234
3	...	**48**	**10**	**24**	...	**128**	**144**	**266**	**398**
6	...	47	1	2	...	40	7	150	346
1	...	12	1	2	...	22	11	164	267
3	...	9	...	...	...	5	...	127	158
1	...	10	2	...	...	13	7	225	478
50	**6**	**521**	**62**	**72**	**5**	**545**	**228**	**2,533**	**4,658**

8. CHIDAMBARAM TALUK

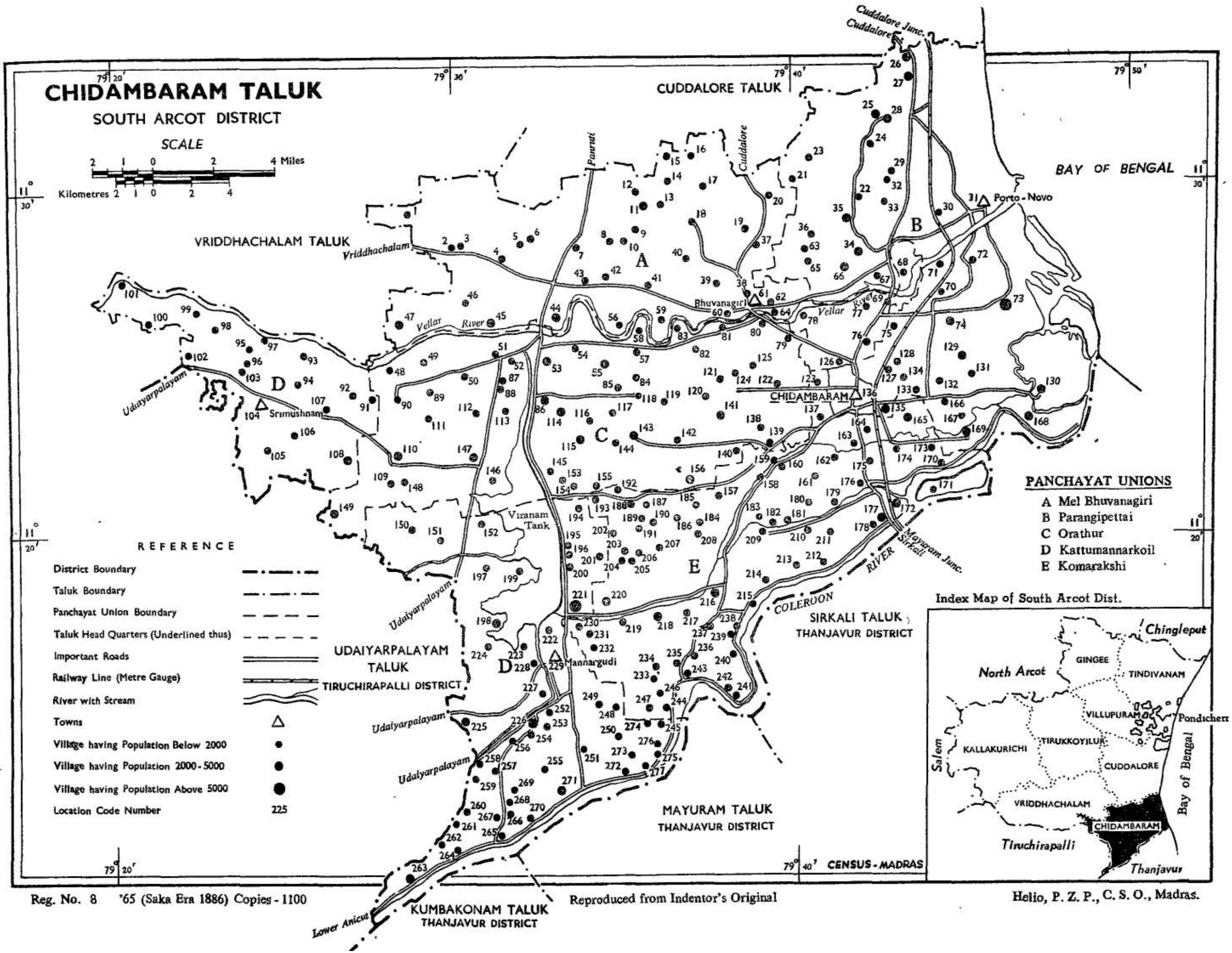

Reg. No. 8 '65 (Saka Era 1886) Copies - 1100 Reproduced from Indentor's Original Helio, P. Z. P., C. S. O., Madras.

ALPHABETICAL LIST OF VILLAGES

8. CHIDAMBARAM TALUK

Sl. No.	Name of Village		Location Code Number	Sl. No.	Name of Village		Location Code Number
1	Achapuram (V)	...	264	38	Elanangoor (P)	...	161
2	Adanur Ma. (V)	...	270	39	Ellaikudi (P)	...	15
3	Adivarahanallur B. (P)	...	66	40	Elleri (P)	...	220
4	Adivarahanatham B. (V)	...	60	41	Ennainagaram (P)	...	124
5	Adoor K. (P)	...	141	42	Erumbur (P)	...	4
6	Agara Alambadi (P)	...	47	43	Eyyalur (V)	...	265
7	Agaranallur (P)	...	179	44	Gavarapattu (P)	...	169
8	Agaraputhur (V)	...	197	45	Gudalaiyathur (P)	...	48
9	Alangathan (V)	...	245	46	Jayankondan (P)	...	14
10	Alinjimangalam (V)	...	250	47	Jayankondapatnam (P)	...	170
11	Alisikudi (P)	...	59	48	Kadavacheri (P)	...	175
12	Alkondanatham (V)	...	192	49	Kaliamalai (P)	...	153
13	Ambapuram (P)	...	8	50	Kalikadanthan (V)	...	206
14	Anandakudi (V)	...	101	51	Kallaipatti (V)	...	97
15	Arasur C. (P)	...	241	52	Kalnattampuliyur (V)	...	273
16	Arasur Ma. (P)	...	242	53	Kamudimoolai (P)	...	16
17	Ariyaghosti (Part) (V)	...	30	54	Kanjakollai (P)	...	263
18	Arumulidavan T. (V)	...	267	55	Kanjivoi (V)	...	238
19	Athipattu (P)	...	210	56	Kannangudi (P)	...	122
20	Ayangudi (V)	...	255	57	Kanur (P)	...	90
21	Ayankilpuliyangudi (V)	...	96	58	Karunakaranallur (P)	...	198
22	Ayipettai (P)	...	83	59	Karupperi (V)	...	275
23	Ayipuram (V)	...	65	60	Karuppur (P)	...	212
24	Ayyanurakkaramangalam (P)	...	143	61	Kathalai (P)	...	1
25	Bhoodangudi (P)	...	53	62	Kattugudalur (P)	...	181
26	Bhuvanagiri	...	61	63	Kattumannarkoil (P)	...	229
27	Boodarayampettai (P)	...	39	64	Kavalagudi (P)	...	49
28	Chettithangal (P)	...	226	65	Keerapalayam (P)	...	80
29	Chidambaram (M)	...	136	66	Kil Adangadi (V)	...	236
30	Chidambaram (N. M.)	...	163	67	Kilakadambur (V)	...	254
31	Chidambaranathampettai (V)	...	133	68	Kil Anuvampattu (P)	...	75
32	Chinnakumatti (P)	...	32	69	Kilaparithigudi (P)	...	215
33	Cusba Alambadi (P)	...	40	70	Kil Bhuvanagiri (V)	...	64
34	Devangudi (P)	...	117	71	Kilianur (P)	...	58
35	Echampoondi (V)	...	261	72	Kilkundalapadi (P)	...	171
36	Edayanpalacheri (V)	...	119	73	Killai (P)	...	73
37	Edayar (V)	...	233	74	Kilmanakudy (P)	...	36

Sl. No.	Name of village		Location Code Number
75	Kilmoongiladi (P)	...	77
76	Kilnatham (P)	...	120
77	Kilpalayamkottai (P)	...	148
78	Kilpoovampattu (V)	...	266
79	Kil Radamur (V)	...	248
80	Kilthirukalipalai (P)	...	168
81	Kilvalayamadevi (P)	...	3
82	Kokkarasanpettai (V)	...	100
83	Kolakudi B. (P)	...	12
84	Komarakshi (P)	...	216
85	Kondasamudram (V)	...	150
86	Koothankoil (P)	...	162
87	Koothur (V)	...	246
88	Kothandavilagam (P)	...	87
89	Kothangudi (V)	...	135
90	Kothangudi Ma. (V)	...	202
91	Kothatai (P)	...	29
92	Kothavasal (V)	...	190
93	Kovilampoondi (P)	...	128
94	Kozhai (V)	...	108
95	Kuduveli (V)	...	157
96	Kumarakudi (P)	...	52
97	Kumaramangalam (P)	...	166
98	Kunamangalam (P)	...	98
99	Kunavasal (P)	...	271
100	Kunjumedu (V)	...	277
101	Kuppankulipoovilandur (V)	...	252
102	Kuppapillaichavadi (V)	...	232
103	Kuriamangalam (V)	...	63
104	Kurungudi (P)	...	227
105	Lakshmikudi (V)	...	191
106	Lalpettai (P)	...	221
107	Lalpuram (P)	...	126
108	Madakaliramanikkam (P)	...	99
109	Madarsudamani (V)	...	244
110	Maduranthaganallur (P)	...	118
111	Malavaniyur (P)	...	125
112	Malavarayanallur (P)	...	51
113	Mamangalam (V)	...	151
114	Maniadoor (V)	...	201
115	Manikollai (P)	...	25
116	Manjakollai (P)	...	42
117	Manjukuli (P)	...	34
118	Mannarkolakkudi (V)	...	231
119	Marudur (P)	...	13
120	Ma Udayur (V)	...	247
121	Mavur (P)	...	251
122	Meedigudi (P)	...	134
123	Melakadambur (P)	...	256
124	Melapakkathurai (V)	...	269
125	Mel Bhuvanagiri (V)	...	62
126	Melmoongiladi (P)	...	78
127	Melnedumbur (P)	...	207
128	Melpuliyangudi (V)	...	103
129	Melradamur (V)	...	249
130	Melvalayamadevi (P)	...	2
131	Meyyathur (P)	...	208
132	Miralur (P)	...	43
133	Mudikondanallur (P)	...	50
134	Mugaiyur (P)	...	156
135	Mullangudi (V)	...	214
136	Muthlur C. (P)	...	69
137	Muthulur B. (P)	...	67
138	Muttam (V)	...	272
139	Nagarapadi (V)	...	94
140	Nakkaravaradangudi (P)	...	132
141	Nallamputhur	...	213
142	Nandeeswaramangalam (P)	...	112
143	Nandimangalam (P)	...	209
144	Nangudi (P)	...	88
145	Nanjaimahathuvalkai (P)	...	72
146	Nanjalur (V)	...	159
147	Nathamalai (V)	...	196
148	Nathamedu (P)	...	17
149	Nattarmangalam (V)	...	223
150	Nedunjeri (V)	...	92
151	Nedunjeri T. (P)	...	155
152	Neivasal (V)	...	203
153	Nellikollai (P)	...	5
154	Odaiyur B. (P)	...	41
155	Odakkanallur (P)	...	114

Sl. No.	Name of the village		Location Code Number	Sl.No.	Name of the village		Location Code Number
156	Orathur (P)	...	57	197	Sendrakillai (P)	...	22
157	Palanjanallur (P)	...	224	198	Sengalmedu (P)	...	140
158	Palavoikandan (V)	...	260	199	Sethiathope (P)	...	44
159	Palayamkottai (P)	...	109	200	Sethiyur (P)	...	115
160	Palayasendangudi (P)	...	84	201	Settikattalai (V)	...	189
161	Pallipadi (P)	...	127	202	Shandan (V)	...	259
162	Pannapattu (P)	...	142	203	Sholakkur (V)	...	205
163	Paradur (P)	...	55	204	Sholathiram (P)	...	147
164	Parameswaranallur (V)	...	123	205	Shrokilpuliyangudi (V)	...	95
165	Paravilagam (V)	...	186	206	Silambimangulam (P)	...	27
166	Perampattu (V)	...	172	207	Sirukattur (P)	...	262
167	Periakottagam (V)	...	253	208	Sithamalai (V)	...	199
168	Periakumatti (P)	...	33	209	Sitheri B. (P)	...	37
169	Perianergunam (P)	...	46	210	Sivakkam (V)	...	188
170	Periapattu (V)	...	26	211	Sivapuri (P)	...	174
171	Perur (P)	...	89	212	Sivayam (V)	..	158
172	Pichavaram (P)	...	130	213	Sravarayanpettai (V)	...	219
173	Pillayarthangal (V)	...	235	214	Sri Adhivarahanallur (V)	...	106
174	Pinnalur (P)	...	7	215	Srimushnam (P)	...	104
175	Pinnathur (P)	...	129	216	Sriputhur (V)	...	93
176	Poolamedu (P)	...	182	217	Srisathamangalam (V)	...	102
177	Poonthottam (P)	...	85	218	Suravilundur (P)	...	217
178	Poovalai (P)	...	23	219	Thandeswaranallur C. (V)	...	137
179	Portonovo (P)	...	31	220	Tharasur (P)	...	116
180	Prasannaramapuram (P)	...	9	221	Thatchakadu (P)	...	35
181	Pudaiyur (P)	...	146	222	Thavarthambattu (P)	...	183
182	Puliyangudi Ma. (V)	...	243	223	Theethampalayam (P)	...	68
183	Punjaimaduvangarai (P)	...	71	224	Themmur (V)	...	184
184	Punjaimahathuvalkai (P)	...	70	225	Thennarirajapuram (P)	...	121
185	Purthangudi (P)	...	154	226	Therkumangudi (V)	...	211
186	Puthur Tc. (V)	...	193	227	Therkuthittai (P)	...	38
187	Radhanallur (V)	...	187	228	Therkuvridhangan (P)	...	145
188	Ramapuram (P)	...	149	229	Thethampattu (V)	...	107
189	Rayanallur (V)	...	195	230	Thillainayagapuram (P)	...	76
190	Reddiyur (V)	...	268	231	Thillaividangam (P)	...	74
191	Rudrasolai (V)	...	222	232	Thiruchinnapuram (V)	...	200
192	Sakkangudi	...	82	233	Thirunarayur (P)	...	218
193	Salianthope (V)	...	176	234	Thiruvakulam (V)	...	165
194	Sathamangalam (P)	...	54	235	Thondamanatham (V)	...	274
195	Sathapadi (P)	...	20	236	Thorakuli (V)	...	204
196	Sathavattam (V)	...	91	237	Thorankuppam (V)	...	105

Sl. No.	Name of the village		Location Code Number	Sl. No.	Name of the village		Location Code Number
238	Thorappur (V)	...	258	258	Varahur (P)	...	173
239	Thunisiramedu (P)	...	139	259	Vasaputhur (P)	...	167
240	Thurinjikallai (P)	...	6	260	Vatharayanthethu (P)	...	56
241	Uluthur (P)	...	10	261	Vattathur (P)	...	113
242	Usuppur (P)	...	164	262	Vavalthope (V)	...	234
243	Uthamasholagan Ma. (V)	...	194	263	Vayalamur (P)	...	21
244	Uthamasolamangalam (P)	...	131	264	Vayalur (P)	...	79
245	Vadaharirajapuram (P)	...	81	265	Veeramudayanatham (P)	...	45
246	Vadakkukolakudi (V)	...	230	266	Veerananallur (V)	...	228
247	Vadakkumangudi (P)	...	178	267	Veeranandapuram (P)	...	225
248	Vadakkupalayam (P)	...	110	268	Veerasholapuram (V)	...	276
249	Vadakrishnapuram (P)	...	18	269	Veerasolagam C. (P)	...	138
250	Vadakkuthittai (P)	...	19	270	Velangipattu (P)	...	24
251	Vadathalaikulam (P)	...	11	271	Velaparithigudi (V)	...	239
252	Vadamur (V)	...	185	272	Velappoondi (V)	...	257
253	Vaiyur (P)	...	180	273	Vellur (V)	...	240
254	Vakkaramari C. (V)	...	160	274	Vennayur (P)	...	237
255	Valasakadu (P)	...	111	275	Veyyalur (P)	...	86
256	Vallampadugai (P)	...	177	276	Vilagam (P)	...	144
257	Vanamadevi (V)	...	152	277	Villiyanallur (P)	...	28

PANCHAYAT UNION

Sl. No.	L. C. No.	Name of Panchayat	Date of formation	Location Code/Units of 1961 Census constituting the Panchayat formed after 31-3-1960	Persons	Males	Females
1	2	3	4	5	6	7	8
		ORATHUR PANCHAYAT UNION					
		City Panchayats—NIL					
		Village Panchayats					
1	143	Ayyanur Akkaramangalam (P)	...	...	2,030	1,017	1,013
2	141	K. Adur (P)	...	...	2,495	1,228	1,267
3	83	Ayipettai (P)	...	...	1,028	518	510
4	53	Boodangudi Velliakudi (P) V/o. Boodangudi	...	...	2,503	1,267	1,236
5	117	Devangudi (P)	...	...	717	350	367
6	119	Edaiyampalacheri (P)	31—5—59	Edaiyanpalacheri	726	359	367
7	124	Ennainagaram (P)	...	...	668	333	335
8	48	Gudalaiyathur (P)	...	...	719	379	340
9	153	Kaliamalai (P)	...	...	1,389	706	683
10	122	Kannangudi (P)	...	...	1,554	779	775
11	90	Kanur (Kunur) (P)	...	..	1,683	823	860
12	49	Kavalgudy (P)	...	...	1,646	811	835
13	120	Kilnatham (P)	...	...	987	479	508
14	80	Keerapalayam (P)	...	...	1,854	910	944
15	58	Kilianur (P)	...	...	841	407	434
16	87	Kothandavilagam (P)	...	...	926	477	449
17	52	Kumarakudi (P)	...	...	835	429	406
18	118	Madurantaganallur (P)	...	.	1,550	753	797
19	51	Malavarayanallur (P)	...	...	1,292	652	640
20	125	C. Malvanniyur (P)	...	...	869	428	441
21	50	Mudikandanallur (P)	...	...	1,051	531	520
22	156	Muhaiyur (P)	...	.	2,203	1,084	1,119
23	112	Nandeeswaramangalam (P)	...	...	872	421	451

PANCHAYAT UNION

S. No.	L. C. No.	Name of Panchayat		Date of formation	Location Code/Units of 1961 Census constituting the Panchayat formed after 31-3-1960	Persons	Males	Females
1	2	3		4	5	6	7	8
				ORATHUR PANCHAYAT UNION—(*contd.*)				
24	88	Nangudi (P)	...	...	...	1,205	612	593
25	155	T. Nedunjeri (P)	...	...	...	1,170	616	554
26	114	Odakalanallur (P)	...	...	...	2,124	1,067	1,057
27	57	Orathur (P)	...	...	...	704	345	359
28	84	Palayamserudangudi (P)	...	...	...	509	245	264
29	148	Palayamkottaikilpatti (P)	...	...	...	1,882	940	942
30	109	Palayamkottaimelpatti (P)	...	...	...	1,033	512	521
31	142	Pannapattu (P)	...	...	...	1,643	795	848
32	55	Paradur (P)	...	...	...	2,519	1,224	1,295
33	89	Perur (P)	...	...	...	1,856	899	957
34	85	Poonthottam (P)	...	...	...	1,220	586	634
35	154	Poorathangudi (P)	...	...	...	571	266	305
36	146	Pudaiyur (P)	...	...	...	1,567	794	773
37	149	Ramapuram (P)	...	...	...	2,316	1,179	1,137
38	82	Sakkangudi (P)	...	...	...	1,085	552	533
39	54	C. Sathamangalam (P)	...	...	...	1,712	877	835
40	140	Sengalmedu (P)	...	...	...	780	382	398
41	115	Sethiyur (P)	...	...	...	2,162	1,058	1,104
42	147	Solattiram (P)	...	...	...	2,225	1,126	1,099
43	116	Tharasur (P)	...	...	...	550	277	273
44	121	Tenharirajapuram (P)	...	...	...	1,036	511	525
45	145	Terkuvidangam (P)	...	...	...	1,839	874	965
46	139	Tunisaramedu (P)	...	...	...	1,158	553	605
47	81	Vadaharirajapuram (P)	...	...	...	1,891	927	964
48	110	Vadakkupalayam (P)	...	...	...	2,375	1,199	1,176
49	111	Valasakadu (P)	...	...	...	951	463	488

PANCHAYAT UNION

Sl. No.	L. C. No.	Name of Panchayat		Date of formation	Location Code/Units of 1961 Census constituting the Panchayat formed after 31-3-1960	Persons	Males	Females
1	2	3		4	5	6		8
				ORATHUR PANCHAYAT UNION—(concld.)				
50	113	Vattathur (P)	...	...	...	1,165	576	589
51	53	Velliakudi (V) V/o. Buthangudi	...	...	added to S. No. 4	...	...	...
52	79	Vayalur (P)	...	...	...	511	259	252
53	138	C. Veerasolan (P)	...	...	...	1,006	508	498
54	86	Veyyalur (P)	...	...	...	2,086	993	1,093
55	144	Vilagam (P)	...	...	...	1,813	859	954
					Total	**75,102**	**37,215**	**37,887**
				MELBHUVANAGIRI PANCHAYAT UNION				
				City Panchayats				
1	61	Bhuvanagiri (M. P.)	...	...	61 Bhuvanagiri	11,287	5,681	5,556
					62 Melbhuvanagiri	108	48	60
					64 Kilbhuvanagiri	431	204	227
					60 Adivarahanatham	137	65	72
				Village Panchayats				
1	77	Kilmoongiladi (P)	...	...	...	1,568	921	647
2	78	Melmoongiladi (P)	...	...	...	1,298	631	667
3	126	Lalpuram (P)	...	...	Lalpuram Melachokanathanpettai Paluthankarai	1,582	794	788
4	76	Tillainayagapuram (P)	...	...	Tillainayagapuram Melannuvanpattu	1,331	650	681
5	69	C. Muthlur (P)	...	...	C. Muthlur	1,682	879	803
6	68	Theethampalayam (P)	...	...	H/o. Muthlur R. V. formed as a separate panchayat	1,379	702	677
7	40	Kasba Alambadi (P)	...	...	...	1,415	697	718
8	38	Therkutittai (P)	...	...	...	1,049	554	495
9	16	Kamudimoolai (P)	...	...	...	1,227	604	623

PANCHAYAT UNION

Sl. No.	L. C. No.	Name of Panchayat	Date of formation	Location Code/Units of 1961 Census constituting the Panchayat formed after 31-3-1960	Persons	Males	Females
1	2	3	4	5	6	7	8
			MELBHUVANAGIRI PANCHAYAT UNION—(*contd.*)				
10	13	Marudur (P) ...	...	...	796	413	383
11	20	Sathipadi (P) ...	...	Sathanpadi Chockankollai	1,637	829	808
12	18	Krishnapuram (P) ...	...	Vadakrishnapuram Tenkrishnapuram	1,916	949	967
13	14	Jayankondan (P) ...	...	...	870	457	413
14	17	Nathamedu (P) ...	...	...	1,389	696	693
15	19	Vadakkuthittai (P) ...	...	...	1,228	607	621
16	15	Ellaikudi (P) ...	...	...	507	251	256
17	37	B. Sitheri (P) ...	...	B. Sitheri Melmanakudi	1,522	749	773
18	39	Boodarayanpettai (P) ...	...	...	1,726	867	859
19	47	Agara Alambadi (P) ...	...	Agara Alambadi B. Adhanur	2,059	1,011	1,048
20	59	Alisigudi (P) ...	...	Alisikudi Varadarayanpatti	1,720	868	852
21	8	Ambapuram (P) ...	...	...	1,084	521	563
22	46	Perianergunam (P) ...	...	Perianergunam Chinnanergunam	1,921	971	950
23	1	Kathalai (P) ...	...	...	1,160	559	601
24	4	Erumbur (P) ...	...	...	1,860	896	964
25	12	B. Kolakudi (P) ...	...	...	1,204	584	620
26	42	Manjaikollai (P) ...	...	Manjakollai Sattapadi	1,678	842	836
27	5	Nellikollai (P) ...	...	...	1,336	669	667
28	41	B. Odaiyur (P) ...	...	...	1,129	534	595
29	7	Pinnalur (P) ...	...	...	1,807	926	881
30	44	Sethiathope (P) ...	...	...	2,828	1,494	1,334
31	43	Miralur (P) ...	...	...	1,756	873	883

PANCHAYAT UNION

Sl. No.	L. C. No.	Name of Panchayat	Date of formation	Location Code/Units of 1961 Census constituting the Panchayat formed after 31-3-1960	Persons	Males	Females
1	2	3	4	5	6	7	8
				MELBHUVANAGIRI PANCHAYAT UNION—(concld.)			
32	11	Vadathalaikulam (P) ...	...	Vadathalaikulam Tenthalaikulam	2,529	1,236	1,293
33	6	Thurinjikollai (P) ...	...	...	1,088	548	540
34	10	Uluthur (P) ...	...	...	1,136	542	594
35	9	Prasannaramapuram (P) ...	...	...	531	268	263
36	3	Valayamadevi Kil (P) ...	...	...	1,922	970	952
37	2	Valayamadevi Mel (P) ...	28—11—59	Valayamadevi Mel	749	370	379
38	56	Vatharayanthethu (P) ...	...	Vatharayanthethu Kilavadinatham	1,648	797	851
39	45	Veeramudiyanatham (P) ...	...	Veeramudaiyanatham	2,869	1,518	1,351
				Total	**70,049**	**35,245**	**34,804**
				PARANGIPETTAI PANCHAYAT UNION			
				City Panchayat			
1	31	Parangipettai (M. P.) (Portonovo) ...	...	...	15,139	7,078	8,061
				Village Panchayats			
1	66	B. Adivarahanallur (P) ...	15—10—59	Adivarahanallur	2,039	1,015	1,024
2	65	Ayipuram (V) ...	10—10—59	Ayipuram	1,512	724	788
3	30	Ariyagoshti (V) ...	15—10—59	Ariagoshti (RS. 1—208)	1,854	879	975
4	32	Chinnakummatti (P) ...	20—11—59	Chinnakummatti	1,265	642	623
5	169	Gavarapattu (P) ...	...	...	2,793	1,417	1,376
6	75	Kilanuvampattu (P) ...	...	...	1,853	947	906
7	36	Kilmanakudi (P) ...	...	...	1,021	502	519
8	168	Kiltirukalipalai (P) ...	...	...	3,011	1,482	1,529
9	73	Killai (P) ...	...	...	6,004	2,958	3,046
10	135	C. Kothangudi (V) ...	28—11—59	Kothangudi	2,791	1,817	974

PANCHAYAT UNION

Sl. No.	L. C. No.	Name of Panchayat	Date of formation	Location Code/Units of 1961 Census constituting the Panchayat formed after 31-3-1960	Persons	Males	Females
1	2	3	4	5	6	7	8
			PARANGIPETTAI PANCHAYAT UNION—(*contd.*)				
11	29	Kothattai (P) ...	26—11—59	Kothatai	1,892	994	898
12	128	Kovilampoondi (P) ...	...	...	1,564	744	820
13	166	Kumaramangalam (P) ...	15—10—59	Kumaramangalam	636	318	318
14	63	Kuriyamangalam (P) ...	...	Kuriyama galam	1,668	827	841
15	71	Maduvangari (P) ...	28—11—59	71 Maduvankarai	935	467	468
				70 Punjaimahathuvalkai	473	235	238
16	34	Manjakuli (P) ...	...	...	2,386	1,207	1,179
17	25	Manikollai (P) ...	...	...	2,157	1,099	1,058
18	134	Meedikudi (P) ...	9—4—59	133 Chidambaranathampettai (V)	419	203	216
				134 Meedigudi (P)	758	362	396
19	67	B. Muthulur ...	16—10—59	B. Muthulur	1,524	696	828
20	132	Nakkaravandankudi ...	...	...	1,412	686	726
21	72	Nanjaimahathuvalkai ...	28—11—59	Nanjaimahathuvalkai	1,253	595	658
22	127	Pallipadi (P) ...	28—11—59	Pallipadi	1,391	747	644
23	33	Periyakummatti (P) ...	20—1—60	Periakummatti	798	405	393
24	26	Periyapattu (V) ...	23—12—59	Periyapattu	2,138	1,074	1,064
25	130	Pichavaram (P) ...	...	...	3,051	1,545	1,506
26	129	Pinnathur (P) ...	...	...	2,461	1,183	1,278
27	23	Poovalai (P) ...	...	...	1,515	749	766
28	22	Sendirakillai ...	15—10—59	Sendirakillai	1,289	654	635
29	27	Silambimangalam (P) ...	2—6—59	Silambimangalam	2,632	1,310	1,322
30	35	Thachakadu (P) ...	...	...	2,737	1,392	1,345
31	74	Thillaividangan (P) ...	...	...	2,295	1,109	1,186
32	131	Uthamasolamangalam (P) ...	...	...	1,701	839	862
33	167	Vasaputhur (P) ...	...	...	746	355	391
34	21	Vayalamur (P) ...	17—9—59	Vayalamur	995	482	513

PANCHAYAT UNION

S. No.	L. C. No.	Name of Panchayat	Date of formation	Location Code/Units of 1961 Census constituting the Panchayat formed after 31-3-1960	Persons	Males	Females
1	2	3	4	5	6	7	8
			PARANGIPETTAI PANCHAYAT UNION—(concld.)				
35	24	Velangipattu (P) ...	16—10—59	Velangipattu	1,728	859	869
36	28	Villiyanallur (P) ...	...	...	2,370	1,191	1,179
				Total	**84,206**	**41,788**	**42,418**
			KOMARAKSHI PANCHAYAT UNION				
			City Panchayats—NIL				
			Village Panchayats				
1	179	Agaranallur (P) ...	...	...	938	474	464
2	241	S. Arasur (P) ...	...	...	773	380	393
3	242	M. Arasur (P) ...	...	...	1,219	568	651
4	210	Athipattu (P) ...	...	...	880	416	464
5	192	Alkondanatham (V) ...	3—8—60	192 Alkondanatham	527	262	265
				188 Sivakkam	337	164	173
				187 Radhanallur	216	112	104
6	163	Chidambaram (outside the Municipality) ...	3—8—60	163 Chidambaram (N. M.)	1,235	860	375
7	189	Chettikattalai (V) ...	3—8—60	189 Chettikattalai	566	271	295
				191 Lakshmikudi	393	201	192
				190 Kothavasal	408	201	207
8	161	Ilanangur (P) ...	...	...	966	465	501
9	233	Idaiyar (V) ...	30—8—60	233 Idaiyar	694	333	361
				235 Pillaiyarthangal	422	219	203
				234 Vavalthope	161	80	81
10	220	Elleri (P) ...	...	...	2,319	1,125	1,194
11	170	Jayankondapattinam (P) ...	...	...	1,242	641	601
12	175	Kadavacheri (P) ...	...	...	649	334	315
13	212	Karuppur (P) ...	17—7—59	Karuppur	946	455	491

PANCHAYAT UNION

S. No.	L. C. No.	Name of Panchayat	Date of formation	Location Code/Units of 1961 Census constituting the Panchayat formed after 31-3-1960	Persons	Males	Females
1	2	3	4	5	6		8
			KOMARAKSHI PANCHAYAT UNION—(contd.)				
14	181	Kattugudalur (P) ...	18—5—59	Kattugudalur	656	318	338
15	236	Kiladamangudi (V) ...	1—6—59	Kiladamangudi	591	285	306
16	171	Kilkunthalapadi (P) ...	...	...	1,131	582	549
17	215	Kilparuthigudi ...	31—12—59	215 Keelaparuthigudi	756	365	391
				239 Melaparuthigudi	335	167	168
				238 Kanjivoi	1,071	523	548
18	216	Komarakshi (P) ...	...	...	4,016	1,977	2,039
19	231	M. Kulakkudi (V) ...	30—8—60	231 Ma. Kolagudi	886	433	453
				230 Vadakolagudi	673	321	352
				232 Kuppapillaichavadi	480	235	245
20	157	Kooduveli (V) (Kooduvelichavadi) ...	24—4—60	157 Kooduvelichavadi	1,148	551	597
21	162	Koothangoil (P) ...	18—5—59	162 Koothankoil Chettimuttu	1,003	486	517
22	244	Madarchoodamani (V) ...	30—8—60	244 Madarsudamani	647	321	326
				246 Koothur	417	195	222
23	214	Mullangudi (V) ...	3—8—60	214 Mullangudi	748	339	409
24	208	Meyyathur (P) ...	...	...	970	477	493
25	209	Nandimangalam (P) ...	...	209 Nandimangalam	1,025	509	516
26	213	Nalamputhur (P) ...	31—5—59	213 Nallamputhur	745	359	386
27	159	Nanjalur (V) ...	15—5—60	159 Nanjalur Excluding S. Nos. 55, 135, 155 and 156 and Chidambaram taluk	1,667	803	864
28	207	Nedumbar (P) ...	...	207 Nedumbar	1,954	923	1,031
29	203	Neivasal (V) ...	15—5—60	203 Neivasal	622	283	339
				206 Kalikadanathan	289	140	149
30	186	P. Vilagam (V) ...	10—5—60	186 Parivilagam	625	328	297
31	243	M. Puliangudi (V) ...	11—6—60	243 Ma. Puliangudi	1,252	585	667
32	193	T. Puthur (V) ...	11—8—60	193 T. Puthur	574	285	289
				202 Ma. Kothangudi	373	179	]

PANCHAYAT UNION

Sl. No.	L. C. No.	Name of Panchayat	Date of formation	Location Code/Units of 1961 Census constituting the Panchayat formed after 31-3-1960	Persons	Males	Females
1	2	3	4	5	6	7	8
			KOMARAKSHI PANCHAYAT UNION—(contd.)				
33	182	Poolamedu (V) ...	10—5—60	182 Poolamedu	1,327	638	689
34	172	Perampattu ...	3—8—60	172 Perampattu	2,007	1,015	992
35	219	Sarvarajanpettai ...	30—8—60	219 Sarvarajanpettai	572	283	289
36	176	Salianthope (V) ...	1—10—60	176 Salianthope	578	283	295
37	174	Sivapuri (P) ...	...	174 Sivapuri	1,822	880	942
38	217	Suravilundur (P) ...	...	...	1,082	523	559
39	205	Solakkur (V) ...	1—10—60	205 Solakkur	434	215	219
				204 Thorakuli	295	158	137
40	183	Thavarthampattu (P) ...	16—6—59	183 Thavarthampattu	927	473	454
41	137	C. Thandeeswaranallur (V) ...	11—8—60	137 C. Thandeeswaranallur	1,246	597	649
				123 Parmeswaranallur	44	25	19
42	218	Tirunarayur (P) ...	...	218 Tirunarayur	2,020	986	1,034
43	184	Temmur (V) ...	15—6—60	184 Temmur	1,301	640	661
44	164	Usuppur ...	...	164 Usuppur	1,669	836	833
45	247	Ma. Udaiyur (V) ...	30—7—60	247 Ma. Udaiyur	662	321	341
46	211	Therkumangudi (V) ...	13—6—60	211 Therkumangudi	725	352	373
47	173	Varahur (P) ...	...	173 Varahur	1,304	665	639
48	177	Vallampadugai (P) ...	..	177 Vallampadugai	3,309	1,657	1,652
49	160	C. Vakkaramari (V) ...	24—4—60	C. Vakkaramari	598	277	321
50	185	Vadamur (V) ..	24—4—60	Vadamur	590	280	310
51	178	Vadakkumangudi (P) ...	18—5—59	Vadakkumangudi	1,161	581	580
52	180	Vaiyur (P) ...	17—7—59	Vaiyur	1,280	619	661
53	237	Vennaiyur (P) ...	...	237 Vennaiyur	686	327	359
54	240	Vellore (V) ...	8 . 9 . 60	Vellore	641	329	312

PANCHAYAT UNION

Sl. No.	L. C. No.	Name of Panchayat		Date of formation	Location Code/Units of 1961 Census constituting the Panchayat formed after 31-3-1960	Persons	Males	Females
1	2	3		4	5	6	7	8
				KOMARAKSHI PANCHAYAT UNION—(concld.)				
55	158	Sivayam	...	15—8—61	Sivayam and S. Nos. 55, 135, 155 and 156	593	302	291
56	165	Thiruvakulam	...	...	...	4,609	2,651	1,958
					Total	**71,027**	**35,443**	**35,584**
				KATTUMANNARKOIL PANCHAYAT UNION				
				City Panchayats				
1	229	Kattumannarkoil (M. P.)	...	...	...	11,767	5,963	5,804
2	104	Srimushnam (M. P.)	...	...	...	7,354	3,858	3,496
				Village Panchayats				
1	251	Mavur (P)	...	...	251 Mavur	1,540	730	810
2	271	Kunavasal (P)	...	...	271 Kunavasal	2,611	1,289	1,322
3	225	Veeranandapuram (P)	...	...	225 Veeranandapuram	2,229	1,103	1,126
4	224	Palanjanallur (P)	...	...	224 Palanjanallur	1,653	828	825
5	227	Karungudi (P)	...	...	227 Karungudi	1,344	691	653
6	263	Kanjankollai (P)	...	...	263 Kanjankollai	2,197	1,093	1,104
7	226	Chettithangal (P)	...	...	226 Chettithangal	2,461	1,203	1,258
8	262	Sirukattur (P)	...	...	262 Sirukattur	887	446	441
9	256	Melakadambur (P)	...	...	256 Melakadambur	704	362	342
10	223	Nattarmangalam (V)	...	1—11—60	223 Nattarmangalam	1,699	854	845
11	228	Veerauanallur (V)	...	1—8—60	228 Veerananallur	1,066	531	535
12	249	Mel Radamur (V)	...	1—11—60	249 Mel Radamur	550	281	269
					248 Kil Radamur	395	195	200

PANCHAYAT UNION

S. No.	L. C. No.	Name of Panchayat	Date of formation	Location Code/Units of 1961 Census constituting the Panchayat formed after 31-3-1960	Persons	Males	Females
1	2	3	4	5	6	7	8
			KATTUMANNARKOIL PANCHAYAT UNION—(contd.)				
13	272	Muttam (V) ...	15—10—60	272 Muttam	1,319	659	660
14	259	Shandan (V) ...	1—11—60	259 Shandan	734	364	370
15	258	Thorappu (V) ...	1—10—60	258 Thorappu	752	365	387
				257 Valappoondi	522	256	266
16	252	Kuppanguli Poovilandur (V) ...	1—11—60	252 Kuppankuli, Poovilandur, Nachiarpatti	471	236	235
				253 Periakottagam	99	45	54
17	254	Kilkadambur (V) ...	15—9—60	254 Kilkadambur	1,305	632	673
18	261	Eachampoondi (V) ...	1—11—60	261 Eachampoondi	552	267	285
				260 Palvoikandam	441	217	224
19	266	Kilpoovampattu (V) ...	1—10—60	266 Kilpoovampattu	539	264	275
				265 Eyyalore	554	266	288
20	255	Ayangudi (V) ...	15—9—60	255 Ayangudi	1,088	525	563
				269 Melpakkathurai	399	206	193
21	267	T. Arumulidevan ...	15—9—60	267 T. Arumulidevan	755	370	385
22	270	Ma. Adanur ...	...	270 Ma. Adanur	589	287	302
23	221	Lalpettai (P) ...	...	...	8,712	4,334	4,378
				222 Lalpettai (Rudrasolai)	535	279	256
24	268	Reddiyur (V) ...	1—9—60	Reddiyur	1,220	613	607
25	264	Achapuram (V) ...	1—11—60	Achapuram	672	342	330
26	99	Madagaliramanickam (V) ...	1—9—60	Madagaliramanickam	1,282	631	651
27	100	Kokkarasanpettai (V) ...	1—10—60	100 Kokkarasanpettai	674	321	353
				101 Ananthagudi	477	227	250
28	93	Sriputhur (V) ...	...	93 Sriputhur	1,767	886	881
29	98	Gunamangalam (P) ...	...	98 Gunamangalam	1,261	627	634
				102 Srisathamangalam	143	75	68

PANCHAYAT UNION

Sl. No.	L. C. No.	Name of Panchayat		Date of formation	Location Code/Units of 1961 Census constituting the Panchayat formed after 31-3-1960	Persons	Males	Females
1	2	3		4	5	6	7	8
				KATTUMANNARKOIL PANCHAYAT UNION—(*contd.*)				
30	97	Kallipadi (V)	...	1—6—60	97 Kallipadi	734	359	375
31	103	Melpuliyangadi (V)	...	1—11—60	103 Melpuliyangudi	601	308	293
					96 Ayanpuliyangudi (Kil)	473	239	234
					95 Kilpuliyangadu (Shro)	279	135	144
32	92	Sri Nedunjeri (V)	...	1—11—60	92 Sri Nedunjeri	1,717	863	854
					91 Sathavatham	426	215	211
33	94	Nagarapadi (V)	...	1—6—60	94 Nagarapadi	604	308	296
34	107	Thethampattu (V) (Thethampettai)	...	1—6—60	107 Thethampettai	1,317	647	670
35	106	Sri Adivarahanallur (V)	...	1—11—60	106 Sri Adivarahanallur	1,661	860	801
					105 Thorankuppam	34	18	16
36	108	Kozhai (V)	...	...	108 Entire R.V. of Nachiarpettai	2,377	1,221	1,156
37	150	Kondasamudram (V)	...	1—11—60	150 Kondasamudram	1,083	546	537
38	151	Mamangalam (V)	...	1—11—60	151 Mamangalam	1,929	979	950
39	152	Vanamadevi (V)	...	1—6—60	152 Vanamadevi	923	461	462
40	197	Agaraputhur (V)	...	1—11—60	197 Agaraputhur	851	448	403
41	198	Karunakaranallur (V) Arantangi (V)	... ...	1—11—60 ...	198 Karunakaranallur Arantangi	3,430	1,763	1,667
42	199	Sittamalai (V)	...	1—11—60	199 Sittamalai	870	436	434
43	196	Nathamalai (V)	...	1—11—60	196 Nathamalai	679	334	345
					200 Tiruchinnapuram	522	267	255
44	201	Mania Adur (V)	...	15—9—60	201 Mania Adur	1,268	633	635
45	195	Royanallur (V) Kollumedu (V)	...	1—10—60	195 Royanallur Kollumedu	1,677	841	836
46	273	Kalnattampuliyur (V)	...	15—9—60	273 Kalnattampuliyur	690	320	370
47	250	Alinjimangalam (V)	...	1—11—60	250 Alinjimangalam	482	246	236
					274 Thondamanatham	233	119	114

PANCHAYAT UNION

S. No.	L. C. No.	Name of Panchayat		Date of formation	Location Code/Units of 1961 Census constituting the Panchayat formed after 31-3-1960	Persons	Males	Females
1	2	3		4		6		8
				KATTUMANNARKOIL PANCHAYAT UNION—(concld.)				
48	245	Alagatham (V)	...	1—11—60	245 Alangathan	640	332	308
					275 Veerasolapuram	529	262	267
49	277	Kunjimedu (V)	...	15—9—60	276 (1) Karuppari	473	228	245
					277 (2) Kunjimedu	572	281	288
50	194	M. Uthamasolagan	...	15—9—60	194 Uthamasolagam	526	239	287
					Total	**92,919**	**46,632**	**46,287**

VILLAGE

CHIDAMBARAM

Location Code Number	Name of Village/Panchayat		Area in Sq. Miles	Occupied Residential Houses: No. of Houses	Occupied Residential Houses: No. of Households	Total No. of Persons Enumerated: Total	Males	Females
1	2		3	4	5	6	7	8
1	Kathalai (P) ...	P. R. Pw. Cs.	2·09	186	285	1,160	559	601
2	Melvalayamadevi (P) ...	P. R. Pw. Ei. E. Cs.	1·89	124	174	749	370	379
3	Kilvalayamadevi (P) ...	P. R. Pw. Ei. E. Cs.	4·10	418	450	1,922	970	952
4	Erumbur (P) ...	P. M. R. Pw. Cs.	1·93	397	429	1,860	896	964
5	Nellikollai (P) ...	P. R. Pw. Ei. E. Cs.	1·04	282	328	1,336	669	667
6	Thurinjikallai (P) ...	P. R. Ei. Ea. Cs.	2·72	239	239	1,088	548	540
7	Pinnalur (P) ...	P. H. Mcw. R. Pw. Ei. Ea. E. Cs.	2·76	431	444	1,807	926	881
8	Ambapuram (P) ...	P. R. Pw. Ei. Ea. E. Vh. Cs.	1·58	262	270	1,084	521	563
9	Prasannaramapuram (P) ...	R.	0·49	105	121	531	268	263
10	Uluthur (P) ...	R. Cs.	0·68	253	267	1,136	542	594
11	Vadathalaikulam (P) ...	R. S. E.	2·86	567	585	2,529	1,236	1,293
12	B. Kolakudi (P) ...	P. R. Cs.	1·64	282	303	1,204	584	620
13	Marudur (P) ...	P. R. Cs.	0·67	190	194	796	413	383
14	Jayankondan (P) ...	P. R. Cs.	1·07	185	185	870	457	413
15	Ellaikudi (P) ...	P. R. Cs.	0·41	102	110	507	251	256
16	Kamudimoolai (P) ...	M. R. Cs.	1·33	219	271	1,227	604	623
17	Nathamedu (P) ...	P. R. Pw. Cs.	1·78	336	356	1,389	696	693
18	Vadakrishnapuram (P) ...	P. M. R. Pw. Cs.	2·45	371	403	1,916	949	967
19	Vadakuthittai (P) ...	P. R. Pw. Cs.	0·88	298	298	1,228	607	621
20	Sathapadi (P) ...	P. Hos. R. Pw. Cs.	2·40	363	376	1,637	829	808
21	Vayalamur (P) ...	R.	1·75	237	237	995	482	513
22	Sendrakillai (P) ...	P. R. Pw.	1·47	263	290	1,289	654	635
23	Poovalai (P) ...	P. R.	2·94	346	357	1,515	749	766
24	Velangipattu (P) ...	P. R. Pw.	1·36	361	362	1,728	859	869
25	Manikollai (P) ...	P. R.	3·15	467	481	2,157	1,099	1,058
26	Periapatru (V) ...	P. R. Pw.	3·06	412	419	2,138	1,074	1,064
27	Silambimangulam (P) ...	P. R.	2·91	508	562	2,632	1,310	1,322
28	Villiyanallur (P) ...	P. D. Mcw. Rly. R. Pw.	3·34	480	500	2,370	1,191	1,179
29	Kothatai (P) ...	P. R. Pw.	2·82	373	373	1,892	994	898
30	Ariaghoshti (Part) (V) ...	P. T. D. Hos. Mcw. R. Pw.	1·58	373	387	1,854	879	975
32	Chinnakumatti (P) ...	P. R. D. Hos. Mcw. Pw.	2·05	273	273	1,265	642	623
33	Periakumatti (P) ...	P. R. Pw.	1·19	166	178	798	405	393
34	Manjakuli (P) ...	P. R.	1·68	503	536	2,386	1,207	1,179
35	Thatchakadu (P) ...	P. R. Pw.	2·61	580	637	2,737	1,392	1,345
36	Kilmanakudy (P) ...	P. R.	1·65	235	240	1,021	502	519
37	B. Sitheri (P) ...	P. R. Pw. Cs	0·70	378	380	1,522	749	773

DIRECTORY

TALUK—(contd.)

Scheduled Castes		Scheduled Tribes		Literate and Educated Persons		Total Workers (A-I to A-IX)		A-I		A-II	
M	F	M	F	M	F	M	F	M	F	M	F
9	10	11	12	13	14	15	16	17	18	19	20
83	94	...	...	234	30	365	83	273	13	74	70
...	...	...	...	171	68	218	14	146	13	30	...
494	514	...	...	467	116	626	325	334	53	246	260
312	349	...	...	419	92	579	153	437	86	79	63
363	362	...	...	217	92	479	384	163	100	287	280
122	123	...	...	295	86	377	236	212	16	145	217
583	542	...	...	430	110	603	408	175	97	355	303
175	162	...	...	288	87	353	29	188	17	145	12
44	45	...	...	139	31	161	74	101	22	48	51
237	251	...	...	256	50	362	141	176	58	144	72
407	431	...	...	616	203	815	301	431	91	162	69
201	223	...	...	184	20	381	207	171	37	168	159
203	192	...	...	147	25	256	9	100	5	41	3
289	265	...	...	175	48	265	154	115	20	136	123
105	96	...	...	124	39	172	133	105	6	62	126
308	295	...	...	232	53	389	94	220	18	36	21
318	307	...	...	261	33	459	235	203	14	230	217
181	182	...	...	495	210	598	161	462	81	78	73
141	155	...	...	290	71	408	107	271	6	91	82
351	320	...	...	383	140	575	236	203	13	265	192
135	157	...	...	173	34	298	110	180	15	98	93
244	241	...	...	200	46	423	145	157	45	241	91
392	420	...	...	275	87	511	320	353	247	90	55
306	297	...	...	230	77	480	151	230	8	204	125
408	410	...	...	250	27	703	156	462	31	211	117
234	222	...	...	244	35	638	184	303	13	143	51
195	179	...	...	520	90	763	64	377	10	152	15
276	270	...	...	521	122	799	435	402	88	176	220
118	100	...	...	446	125	567	73	228	12	26	24
148	147	...	...	229	48	459	128	52	2	110	10
202	219	...	...	362	43	384	200	196	40	9	5
119	116	...	...	183	22	254	148	119	54	96	67
341	331	...	...	490	154	754	259	360	60	320	174
562	599	...	...	642	152	932	137	479	31	368	96
132	143	3	2	272	75	329	126	190	54	117	67
263	285	...	...	237	14	521	245	286	39	213	202

Location Code Number	Name of Village/Panchayat	A-III M	A-III F	A-IV M	A-IV F	A-V M	A-V F	A-VI M	A-VI F
1	2	21	22	23	24	25	26	27	28
1	Kathalai (P)	1	...	3	...	...	...	2	...
2	Melvalayamadevi (P)	...	...	1	...	4	...	...	...
3	Kilvalayamadevi (P)	7	1	15	2	3	...	1	...
4	Erumbur (P)	2	...	14	...	2	...	2	...
5	Nellikollai (P)	3	1	12	...	1	...	...	...
6	Thurinjikallai (P)	...	...	3	1	...	...	...	...
7	Pinnalur (P)	...	...	12	2	8	...	2	...
8	Ambapuram (P)	...	...	2	...	...	...	...	...
9	Prasannaramapuram (P)	...	...	...	...	2	...	2	...
10	Uluthur (P)	7	7	6	...	1	...	4	...
11	Vadathalaikulam (P)	33	2	17	10	5	...	...	...
12	B. Kolakudi (P)	...	...	22	3	2	...	1	...
13	Marudur (P)	...	...	13	...	...	...	...	...
14	Jayankondan (P)	7	10	1	1	...	...	...	...
15	Ellaikudi (P)	...	...	1	...	...	...	...	...
16	Kamudimoolai (P)	1	...	6	4	1	...	...	...
17	Nathamedu (P)	...	...	12	...	2	...	...	...
18	Vadakrishnapuram (P)	1	...	10	3	2	...	...	...
19	Va'akuthittai (P)	3	...	18	1	1	...	...	...
20	Sathapadi (P)	1	...	22	3	8	...	3	...
21	Vayalamur (P)	...	...	3	2	...	...	2	...
22	Sendrakillai (P)	...	...	10	4	2	...	1	...
23	Poovalai (P)	14	2	13	3	1	...	4	...
24	Velangipattu (P)	6	3	7	4	1	...	...	...
25	Manikollai (P)	...	...	17	...	1	...	...	...
26	Periapattu (V)	11	...	82	2	...	...	1	...
27	Silambimangulam (P)	1	...	194	7	...	...	11	...
28	Villiyanallur (P)	4	2	64	7	1	6	4	...
29	Kothatai (P)	1	...	142	...	...	...	2	...
30	Ariaghoshti (Part) (V)	5	48	271	2	...	...	...	...
32	Chinnakumatti (P)	4	1	2	6	...	...	...	...
33	Periakumatti (P)	11	1	10	19	4	...	...	...
34	Manjakuli (P)	19	...	16	12	1	...	3	...
35	Thatchakadu (P)	15	1	28	2	1	1	2	...
36	Kilmanakudy (P)	...	...	9	3	...	...	...	...
37	B. Sitheri (P)	...	...	1	...	4	...	...	...

DIRECTORY

TALUK—(contd.)

A-VII M	A-VII F	A-VIII M	A-VIII F	A-IX M	A-IX F	B-X Non-workers M	B-X Non-workers F	Name of the Panchayat in which it is now included with the date of inclusion with other components if any
29	30	31	32	33	34	35	36	37
1	...	...	...	11	...	194	518	...
13	...	2	...	22	1	152	365	...
1	1	1	...	18	8	344	627	...
18	4	1	...	24	...	317	811	...
1	2	...	...	12	1	190	283	...
6	1	...	...	11	1	171	304	...
12	2	2	...	37	4	323	473	...
1	...	...	...	17	...	168	534	...
...	...	...	...	8	1	107	189	...
5	...	...	...	19	4	180	453	...
8	2	5	...	154	127	421	992	...
6	5	1	...	10	3	203	413	...
1	1	...	...	101	...	157	374	...
...	...	...	...	6	...	192	259	...
...	...	...	...	4	1	79	123	...
3	3	...	...	122	48	215	529	...
3	3	...	...	9	1	237	458	...
17	2	3	...	25	2	351	806	...
3	13	1	...	20	5	199	514	...
12	9	2	...	59	19	254	572	Sathapadi Chockanakollai
2	...	1	...	12	...	184	403	...
2	2	...	...	10	3	231	490	...
6	7	5	...	25	6	238	446	...
4	4	...	...	28	7	379	718	...
...	3	1	...	11	5	396	902	...
6	72	...	...	92	46	436	880	Periapattu (P) 23-12-59
6	31	7	...	15	1	547	1,258	...
21	54	5	...	122	58	392	744	...
4	32	7	...	157	5	427	825	...
10	64	...	...	11	2	420	847	Ariaghoshti (P) 15-10-59
1	9	2	...	170	139	258	423	...
2	5	1	...	11	2	151	245	...
11	2	2	...	22	11	453	920	...
6	1	1	...	32	5	460	1,208	...
2	...	...	...	11	2	173	393	...
3	3	...	...	14	1	228	528	...

VILLAGE

CHIDAMBARAM

Location Code Number	Name of Village/Panchayat			Area in Sq. Miles	Occupied Residential Houses: No. of Houses	Occupied Residential Houses: No. of Households	Total No. of Persons Enumerated: Total	Males	Females
1	2			3	4	5	6	7	8
38	Therkuthittai (P)	...	P. R. Pw. Cs.	...	235	235	1,049	554	495
39	Boodarayampettai (P)	...	R. Cs.	1·38	304	403	1,726	867	859
40	Cusba Alambadi (P)	...	P. R. Pw. Cs.	1·52	279	333	1,415	697	718
41	B. Odaiyur (P)	...	P. R. Hos. Pw. Cs.	1·37	262	291	1,129	534	595
42	Manjakollai (P)	...	P. M. Mcw. Pw. R. Cs.	1·87	310	367	1,678	842	836
43	Miralur (P)	...	P. R. Pw.	1·40	295	361	1,756	873	883
44	Sethiathope (P)	...	P. H. Hos. Mcw. R. S. Ei. Ea. E. Cs.	2·21	410	563	2,828	1,494	1,334
45	Veeramudayanatham (P)	...	P. R. Pw.	2·49	564	635	2,869	1,518	1,351
46	Perianergunam (P)	...	P. R. Pw. Cs.	1·58	325	425	1,921	971	950
47	Agara Alambadi (P)	...	P. R. Pw.	1·24	377	470	2,059	1,011	1,048
48	Gudalaiyathur (P)	...	P. R. Pw. Tk.. Cs.	1·33	133	162	719	379	340
49	Kavalagudi (P)	...	P. R. Pw. Tk. Cs.	1·33	335	362	1,646	811	835
50	Mudikondanallur (P)	...	R. Pw. Tk. Cs.	1·45	182	234	1,051	531	520
51	Malavarayanallur (P)	...	P. M. R. Pw. Tk. Cs.	1·06	236	267	1,292	652	640
52	Kumarakudi (P)	...	P. R. Pw. Tk. Cs.	0·99	182	182	835	429	406
53	Boodangudi (P)	...	P. R. Pw. Cs.	2·22	545	577	2,503	1,267	1,236
54	Sathamangalam (P)	...	R.	1·37	316	413	1,712	877	835
55	Paradur (P)	...	P. M. R. S. Pw. Cs.	2·62	525	585	2,519	1,224	1,295
56	Vatharayanthethu (P)	...	R. Pw. Cs.	1·61	365	365	1,648	797	851
57	Orathur (P)	...	P. H. Rhc. R. Pw. B.	0·49	165	185	704	345	359
58	Kilianur (P)	...	R.	0·84	179	195	841	407	434
59	Alisikudi (P)	...	P. R. Pw. Cs.	0·48	290	385	1,720	868	852
60	B. Adivarahanatham (V)	...	P. R. Pw. Cs.	...	34	37	137	65	72
62	Melbhuvanagiri (V)	...	R.	...	35	35	108	48	60
63	Kuriamangalam (V)	...	P. R. Hos. Pw.	1·58	390	424	1,668	827	841
64	Kilbhuvanagiri (V)	...	M. R. Pw.	...	96	111	431	204	227
65	Ayipuram (V)	...	P. R. D. Hos. Mcw. R.	0·91	261	349	1,512	724	788
66	B. Adivarahanallur (P)	...	P. Hos. D. Mcw. R. Pw.	1·90	409	467	2,039	1,015	1,024
67	B. Muthulur (P)	...	P. R.	1·19	304	323	1,524	696	828
68	Theethampalayam (P)	...	R.	...	275	293	1,379	702	677
69	C. Muthlur (P)	...	P. H. Rhc. Mcw. Mp. R. Pw. Cs.	1·84	367	395	1,682	879	803
70	Punjaimahathuvalkai (P)	...	P. R. Pw.	0·68	101	101	473	235	238
71	Punjaimaduvangarai (P)	...	P. R. Pw.	0·84	196	198	935	467	468
72	Nanjaimahathuvalkai (P)	...	M. R. Pw.	1·71	273	290	1,253	595	658
73	Killai (P)	...	P. Mcw. Rly. R. Pw.	6·64	1,387	1,405	6,004	2,958	3,046

DIRECTORY

TALUK—(contd.)

Scheduled Castes		Scheduled Tribes		Literate and Educated Persons		Total Workers (A-I to A-IX)		A-I		A-II	
M	F	M	F	M	F	M	F	M	F	M	F
9	10	11	12	13	14	15	16	17	18	19	20
109	103	...	...	213	23	303	112	185	22	101	87
198	214	...	...	440	82	602	290	335	136	159	115
359	392	...	...	334	79	459	336	112	33	293	276
250	279	...	...	270	78	351	107	183	22	127	85
335	354	...	..	441	56	543	227	317	31	194	193
475	475	...	...	439	158	559	234	316	73	223	160
327	310	...	...	830	274	837	216	397	11	211	165
515	450	...	...	530	81	901	278	605	102	204	149
323	325	...	...	474	152	639	191	328	50	272	129
267	259	...	...	346	42	684	255	465	121	160	130
129	129	...	...	123	21	221	90	122	4	89	85
219	242	...	...	359	75	511	144	368	17	117	126
341	330	...	...	243	60	353	219	193	101	134	118
291	287	...	...	282	59	425	321	180	139	139	172
235	221	...	...	185	45	279	128	92	19	123	102
500	475	...	...	678	114	766	277	402	79	261	183
426	409	...	...	433	137	583	267	232	47	257	206
551	586	...	...	630	218	735	367	361	100	242	241
349	368	...	...	461	111	501	170	321	71	138	89
5	5	...	...	236	116	216	45	66	9	33	3
372	403	...	...	134	28	275	231	47	8	174	206
407	419	...	...	415	89	534	255	357	146	138	100
...	...	...	...	36	1	49	1	38	1	3	...
43	52	...	...	17	3	31	24	9	2	22	22
348	355	16	21	277	63	556	313	205	33	287	247
198	212	...	...	108	25	134	129	49	18	68	104
151	175	...	...	350	82	462	91	295	17	106	41
42	57	...	...	480	104	618	66	384	23	173	36
152	166	...	...	322	136	408	54	164	31	157	8
90	101	...	...	338	74	447	58	339	7	74	13
146	135	...	...	457	100	587	101	171	3	184	4
...	...	...	...	147	65	120	5	79	4	24	1
325	326	...	...	201	58	266	149	148	70	97	78
400	460	...	...	264	75	383	230	231	33	122	193
631	670	13	13	1,049	246	1,765	883	573	167	390	310

VILLAGE

CHIDAMBARAM

Location Code Number	Name of Village/Panchayat	A-III M	A-III F	A-IV M	A-IV F	A-V M	A-V F	A-VI M	A-VI F
1	2	21	22	23	24	25	26	27	28
38	Therkuthittai (P)	...	...	13	1	...	...	...	...
39	Boodarayampettai (P)	13	1	49	11	9	3	5	...
40	Cusba Alambadi (P)	14	...	6	1	5	5	...	...
41	B. Odaiyur (P)	...	...	3	...	...	...	2	...
42	Manjakollai (P)	2	1	6	...	...	...	2	...
43	Miralur (P)	...	...	4	...	...	...	...	...
44	Sethiathope (P)	5	2	32	14	24	...	20	...
45	Veeramudayanatham (P)	56	17	2	1	...	...	...	...
46	Perianergunam (P)	...	...	3	...	3	2	...	...
47	Agara Alambadi (P)	5	...	27	1	...	...	...	...
48	Gudalaiyathur (P)	...	...	3	...	...	...	...	...
49	Kavalagudi (P)	...	...	7	1	...	...	...	...
50	Mudikondanallur (P)	4	...	8	...	...	...	...	...
51	Malavarayanallur (P)	21	4	17	3	25	...	2	...
52	Kumarakudi (P)	29	4	13	1	1	...	...	...
53	Boodangudi (P)	1	...	7	...	20	10	6	...
54	Sathamangalam (P)	...	...	31	6	7	...	3	...
55	Paradur (P)	18	5	19	9	5	3	8	...
56	Vatharayanthethu (P)	...	...	6	...	...	...	...	...
57	Orathur (P)	1	...	28	5	6	...	9	...
58	Kilianur (P)	21	6	16	5	2	1	1	...
59	Alisikudi (P)	2	...	5	1	...	...	1	...
60	B. Adivarahanatham (V)	...	...	...	...	7	...	...	...
62	Melbhuvanagiri (V)	...	...	...	...	...	...	...	...
63	Kuriamangalam (V)	8	...	25	17	1	...	...	...
64	Kilbhuvanagiri (V)	1	...	4	3	...	2	...	...
65	Ayipuram (V)	2	3	18	11	5	...	1	...
66	B. Adivarahanallur (P)	4	...	22	2	7	2	3	...
67	B. Muthulur (P)	1	...	27	6	11	1	3	...
68	Theethampalayam (P)	...	...	5	5	2	...	...	...
69	C. Muthlur (P)	1	...	9	9	2	...	...	...
70	Punjaimahathuvalkai (P)	...	...	12	...	...	...	...	...
71	Punjaimaduvangarai (P)	...	...	5	...	...	...	1	...
72	Nanjaimahathuvalkai (P)	...	...	9	2	1	...	3	...
73	Killai (P)	10	3	612	191	10	7	...	...

DIRECTORY

TALUK—(contd.)

A-VII M	A-VII F	A-VIII M	A-VIII F	A-IX M	A-IX F	B-X Non-workers M	B-X Non-workers F	Name of the Panchayat in which it is now included with the date of inclusion with other components if any
29	30	31	32	33	34	35	36	37
3	1	...	...	1	1	251	383	...
12	20	...	...	20	4	265	569	...
7	7	...	...	22	14	238	382	...
6	...	3	...	27	...	183	488	...
2	...	1	...	19	2	299	609	...
1	...	2	...	13	1	314	649	...
62	7	9	...	77	17	657	1,118	...
9	3	1	...	24	6	617	1,073	...
5	1	1	...	27	9	332	759	...
5	3	...	...	22	...	327	793	...
1	1	1	...	5	...	158	250	...
6	...	1	...	12	...	300	691	...
3	...	...	...	11	...	178	301	...
24	2	...	...	17	1	227	319	...
8	1	...	...	13	1	150	278	...
17	2	3	...	49	3	501	959	...
15	...	3	...	35	8	294	568	...
21	1	3	...	58	8	489	928	...
7	5	1	...	28	5	296	681	...
19	8	3	...	51	20	129	314	...
6	4	...	...	8	1	132	203	...
3	1	1	...	27	7	334	597	...
...	...	...	...	1	...	16	71	B. Adivarahanatham (P) merged with L.C. No. 61
...	...	...	...	...	...	17	36	Melbhuvanagiri (P) merged with L.C. No. 61
10	11	1	...	19	5	271	528	...
1	1	1	...	10	1	70	98	Kilbhuvanagiri (P) merged with L.C. No. 61
8	18	...	...	27	1	262	697	Ayipuram (P) 15-10-59
3	2	4	...	18	1	397	958	...
11	5	1	...	33	3	288	774	...
2	14	...	...	25	19	255	619	...
15	44	2	...	203	41	292	702	...
...	...	...	...	5	...	115	233	Punjaimahathuvalkai (P) merged with L.C. No. 71
2	...	1	...	12	1	201	319	Punjaimaduvangarai (P) included in L.C. No. 70
3	1	2	...	12	1	212	428	...
29	148	6	...	135	57	1,193	2,163	...

VILLAGE

CHIDAMBARAM

Location Code Number	Name of Village/Panchayat			Area in Sq. Miles	Occupied Residential Houses No. of Houses	No. of Households	Total No. of Persons Enumerated Total	Males	Females
1	2			3	4	5	6	7	8
74	Thillaividangam (P)	...	P. Mcw. R. Pw.	2·97	525	537	2,295	1,109	1,186
75	Kil Anuvampattu (P)	...	P. R.	1·71	430	431	1,853	947	906
76	Thillainayagapuram (P)	...	R. Pw.	1·08	276	299	1,331	650	681
77	Kilmoongiladi (P)	...	P. R. Pw. Cs.	1·30	252	309	1,568	921	647
78	Melmoongiladi (P)	...	P. M. R. Pw. Cs.	1·35	279	279	1,298	631	667
79	Vayalur (P)	...	R. Pw. Cs.	0·62	81	106	511	259	252
80	Keerapalayam (P)	...	P. R. Cs.	1·43	396	429	1,854	910	944
81	Vadaharirajapuram (P)	...	P. R. Pw. Cs.	1·31	380	442	1,891	927	964
82	Sakkangudi (P)	...	P. R. Cs.	0·97	198	232	1,085	552	533
83	Ayipettai (P)	...	R.	0·98	173	235	1,028	518	510
84	Palayasendangudi (P)	...	R. Pw.	0·61	96	113	509	245	264
85	Poonthottam (P)	...	P. R. Pw. Cs.	1·29	208	271	1,220	586	634
86	Veyyalur (P)	...	P. R. Cs.	1·62	399	475	2,086	993	1,093
87	Kothandavilagam (P)	...	R. Pw. Tk.	0·90	203	203	926	477	449
88	Nangudi (P)	...	P. R. Pw. Tk. Cs.	1·37	213	262	1,205	612	593
89	Perur (P)	...	P. R. Pw. Tk.	2·02	413	427	1,856	899	957
90	Kanur (P)	...	P. H. Mcw. R. Pw. Tk. Cs.	2·19	281	370	1,683	823	860
91	Sathavattam (V)	...	P. R. Pw.	0·07	101	101	426	215	211
92	Nedunjeri (V)	...	P. R. Pw. Tk.	1·83	327	397	1,717	863	854
93	Sriputhur (V)	...	P. R. Pw. Tk.	1·86	297	394	1,767	886	881
94	Nagarapadi (V)	...	P. R. Pw. Tk.	1·35	139	151	604	308	296
95	Shrokilpuliyangudi (V)	...	R. Pw. Tk.	0·76	81	92	279	135	144
96	Ayankilpuliyangudi (P)	...	R.	0·03	103	111	473	239	234
97	Kallaipatti (V)	...	R. Pw. Tk. Ea. E.	1·21	156	161	734	359	375
98	Kunamangalam (P)	...	P. R. Pw. Tk. Ea. E. Cs.	2·30	269	293	1,261	627	634
99	Madakaliramanikkam (P)	...	P. R. Pw. Tk.	1·74	207	283	1,282	631	651
100	Kokkarasanpettai (P)	...	P. R. Tk.	1·39	143	173	674	321	353
101	Anandakudi (V)	...	P. Tk.	0·33	99	116	477	227	250
102	Srisathamangalam (V)	...	R. Pw. Tk.	0·36	30	30	143	75	68
103	Melpuliyangudi (V)	...	P. R. Pw.	1·17	103	137	601	308	293
105	Thorankuppam (V)	...	R.	0·24	5	9	34	18	16
106	Sri Adhivarahanallur (V)	...	P. M. R. Pw.	3·94	300	385	1,661	860	801
107	Thethampattu (V)	...	P. R. Pw.	2·05	286	310	1,317	647	670
108	Kozhai (V)	...	P. R. Tk.	2·90	520	535	2,377	1,221	1,156
109	Palayamkottai (P)	...	P. M. Hos. Mcw. R. Pw. Cs.	3·19	180	234	1,033	512	521
110	Vadakkupalayam (P)	...	P. R. Pw. Cs.	1·86	430	505	2,375	1,199	1,176
111	Valasakadu (P)	...	P. R. Pw. Cs.	1·06	236	236	951	463	488

DIRECTORY

TALUK—(contd.)

Scheduled Castes		Scheduled Tribes		Literate and Educated Persons		Total Workers (A-I to A-IX)		A–I		A–II	
M	F	M	F	M	F	M	F	M	F	M	F
9	10	11	12	13	14	15	16	17	18	19	20
610	677	...	...	540	184	692	469	368	227	211	228
238	225	...	...	399	91	622	160	263	8	224	120
310	338	...	...	255	54	410	224	111	100	236	112
128	137	...	...	607	69	343	43	247	22	58	12
286	264	...	...	219	74	404	176	219	46	132	115
...	...	...	...	198	91	145	32	57	1	25	16
261	284	...	...	522	224	561	187	164	37	119	120
343	369	...	...	372	69	605	218	216	22	223	146
156	164	...	...	283	92	324	17	160	3	127	8
201	227	...	...	302	106	328	147	193	16	107	127
180	192	...	...	114	39	151	124	46	33	85	87
271	295	...	...	369	135	360	149	161	22	148	116
275	315	...	...	585	150	658	116	456	19	147	91
237	208	...	...	161	19	307	130	144	6	153	119
86	80	...	...	374	48	378	104	208	10	157	94
266	276	3	4	422	123	567	226	309	38	194	181
104	120	...	...	317	62	533	320	292	94	196	220
114	113	...	...	105	13	137	12	92	2	18	3
405	371	...	...	383	77	551	345	258	29	264	308
168	169	4	4	428	91	565	305	322	54	207	241
153	159	...	...	124	19	209	97	155	18	44	79
55	55	...	4	63	23	108	99	22	19	84	80
166	144	...	...	78	16	148	77	74	29	68	48
130	144	...	...	130	39	227	49	115	2	58	42
323	368	...	...	304	155	350	206	115	29	188	175
241	238	11	11	262	38	408	81	272	15	97	54
108	104	...	...	113	16	224	107	170	15	7	...
41	41	...	...	108	29	153	69	109	35	10	3
12	12	...	...	46	5	52	6	45	3	6	3
145	144	...	...	134	12	226	123	209	25	13	95
...	...	14	10	4	...	9	6	6	5	2	1
135	139	...	...	504	130	540	401	424	232	98	168
204	211	...	...	258	35	431	202	318	107	90	87
183	179	...	...	532	74	827	410	483	56	316	350
...	...	...	...	314	42	300	43	222	29	54	11
284	261	...	...	352	47	765	516	398	196	213	300
61	58	...	...	168	28	317	306	142	138	153	161

VILLAGE

CHIDAMBARAM

Location Code Number	Name of Village/Panchayat		A-III M	A-III F	A-IV M	A-IV F	A-V M	A-V F	A-VI M	A-VI F
1	2		21	22	23	24	25	26	27	28
74	Thillaividangam (P)	...	7	...	17	2	21	1	2	...
75	Kil Anuvampattu (P)	...	5	...	75	4	6	...	11	...
76	Thillainayagapuram (P)	...	...	...	16	2	3	...	10	...
77	Kilmoongiladi (P)	...	1	...	5	2	...	...	...	...
78	Melmoongiladi (P)	...	...	...	18	...	...	...	...	...
79	Vayalur (P)	...	1	...	13	1	3	2	...	...
80	Keerapalayam (P)	...	9	...	123	8	7	5	9	...
81	Vadaharirajapuram (P)	...	18	6	24	13	3	4	71	...
82	Sakkangudi (P)	...	3	6	14	...	...	...	...	...
83	Ayipettai (P)	...	9	...	3	1	...	...	...	...
84	Palayasendangudi (P)	...	...	...	2	...	...	...	3	...
85	Poonthottam (P)	...	...	...	16	6	...	...	...	...
86	Veyyalur (P)	...	8	...	2	...	6	...	5	...
87	Kothandavilagam (P)	...	2	...	1	...	...	...	...	...
88	Nangudi (P)	...	...	...	4	...	...	...	...	...
89	Perur (P)	...	2	...	...	4	2	...	4	...
90	Kanur (P)	...	1	...	5	...	5	...	1	...
91	Sathavattam (V)	...	6	...	...	...	1	...	...	...
92	Nedunjeri (V)	...	1	1	11	4	...	...	...	...
93	Sriputhur (V)	...	4	...	11	7	...	...	...	...
94	Nagarapadi (V)	...	...	...	...	...	2	...	...	...
95	Shrokilpuliyangudi (V)	...	...	...	...	...	...	...	...	...
96	Ayankilpuliyangudi (P)	...	...	...	1	...	...	...	...	...
97	Kallaipatti (V)	...	8	2	3	2	...	...	1	...
98	Kunamangalam (P)	...	2	...	12	...	...	...	...	...
99	Madakaliramanikkam (P)	...	9	...	5	...	2	...	1	...
100	Kokkarasanpettai (P)	...	7	...	...	...	7	...	...	...
101	Anandakudi (V)	...	4	2	...	...	...	...	...	...
102	Srisathamangalam (V)	...	...	...	1	...	...	...	...	...
103	Melpuliyangudi (V)	...	...	...	3	3	...	...	...	...
105	Thorankuppam (V)	...	...	...	...	...	...	...	...	...
106	Sri Adhivarahanallur (V)	...	...	...	7	...	...	...	4	...
107	Thethampattu (V)	...	1	...	2	1	...	...	1	...
108	Kozhai (V)	...	3	...	7	1	...	...	...	...
109	Palayamkottai (P)	...	...	...	...	...	3	...	1	...
110	Vadakkupalayam (P)	...	37	1	3	...	...	...	10	...
111	Valasakadu (P)	...	...	...	8	4	...	...	...	...

DIRECTORY

TALUK—(contd.)

A-VII M	A-VII F	A-VIII M	A-VIII F	A-IX M	A-IX F	B-X Non-workers M	B-X Non-workers F	Name of the Panchayat in which it is now included with the date of inclusion with other components if any
29	30	31	32	33	34	35	36	37
17	5	4	...	45	6	417	717	...
10	27	6	...	22	1	325	746	...
9	4	1	...	24	6	240	457	...
1	...	1	...	30	7	578	604	...
3	1	1	...	31	14	227	491	...
15	4	...	...	31	8	114	220	...
44	9	14	...	72	8	349	757	...
16	7	2	...	32	20	322	746	...
...	...	2	...	18	...	228	516	...
1	2	...	...	15	1	190	363	...
4	3	8	...	3	1	94	140	...
2	...	2	...	31	5	226	485	...
8	2	2	...	24	4	335	977	...
...	...	...	...	7	5	170	319	...
1	...	3	...	5	...	234	489	...
9	...	...	...	47	3	332	731	...
3	...	1	...	29	6	290	540	...
1	...	...	...	19	7	78	199	Sathavattam (P) 1-11-60 merged with L. C. No. 92
2	...	1	...	14	3	312	509	Nedunjeri (P) 1-11-60 included in L. C. No. 91
3	...	2	...	16	3	321	576	Sriputhur (P)
2	...	...	...	6	...	99	199	Nagarapadi (P) 1-6-60
...	...	...	...	2	...	27	45	Shrokilpuliyangudi (P) merged with L. C. No. 103
1	...	...	...	4	...	91	157	Ayankilpuliyangudi (P) merged with L. C. No. 103
4	...	2	...	36	1	132	326	Kallaipatti (P) 1-6-60
2	...	2	...	29	2	277	428	Kunamangalam (P) included in L.C. No. 102
2	...	...	...	20	12	223	570	Madakaliramanikkam (P) 1-9-60
...	...	...	...	33	92	97	246	Kokkarasanpettai (P) 1-10-60 included in L.C. No. 101
2	...	...	...	28	29	74	181	Anandakudi (P) 1-10-60 merged with L. C. No. 100
...	...	...	...	...	...	23	62	Srisathamangalam (P) merged with L. C. No. 98
1	...	...	...	...	...	82	170	Melpuliyangudi (P) 1-11-60 included in L.C. No. 95 and 96
...	...	...	...	1	...	9	10	Thorankuppam (P) 1-11-60 merged with L.C. No. 106
3	...	...	...	4	1	320	400	Sri Adhivarahanallur (P) 1-11-60 included in L.C. No. 105
3	1	1	...	15	6	216	468	Thethampattu (P) 1-6-60
2	2	1	...	15	1	394	746	Kozhai (P) Entire R.V. of Nadierpettai
5	...	...	...	15	3	212	478	...
7	...	3	...	94	19	434	660	...
4	...	...	...	10	3	146	182	...

VILLAGE

CHIDAMBARAM

Location Code Number	Name of Village/Panchayat			Area in Sq. Miles	Occupied Residential Houses: No. of Houses	Occupied Residential Houses: No. of Households	Total No. of Persons Enumerated: Total	Males	Females
1	2			3	4	5	6	7	8
112	Nandeeswaramangalam (P)	...	P. R. Pw. Cs.	1·40	180	203	872	421	451
113	Vattathur (P)	...	P. R. Pw. Cs.	1·10	243	243	1,165	576	589
114	Odakkanallur (P)	...	P. R. Pw. Cs.	1·29	371	454	2,124	1,067	1,057
115	Sethiyur (P)	...	P. M. R. Pw. Cs.	1·70	420	481	2,162	1,058	1,104
116	Tharasur (P)	...	P. R. Cs.	0·59	72	104	550	277	273
117	Devangudi (P)	...	P. R.	0·90	147	164	717	350	367
118	Maduranthaganallur (P)	...	P. R.	1·20	263	344	1,550	753	797
119	Edayanpalacheri (P)	...	P. R.	0·59	152	175	726	359	367
120	Kilnatham (P)	...	R. Cs.	1·03	185	244	987	479	508
121	Thennarirajapuram (P)	...	R.	1·70	200	236	1,036	511	525
122	Kannangudi (P)	...	P. Pw. Cs.	1·72	339	355	1,554	779	775
123	Parameswaranallur (P)	...	P. M. R.	0·64	10	10	44	25	19
124	Ennainagaram (P)	...	R.	0·81	137	147	668	333	335
125	Malavaniyur (P)	...	R. Cs.	0·69	179	204	869	428	441
126	Lalpuram (P)	...	P. R. Pw. Cs.	2·02	358	365	1,582	794	788
127	Pallipadi (P)	...	P. R. Pw.	0·83	275	298	1,391	747	644
128	Kovilampoondi (P)	...	P. Pw.	1·03	297	354	1,564	744	820
129	Pinnathur (P)	...	P. R. Pw.	2·78	491	563	2,461	1,183	1,278
130	Pichavaram (P)	...	P. R.	3·97	651	675	3,051	1,545	1,506
131	Uthamasolamangalam (P)	...	P. R. Pw.	1·63	389	407	1,701	839	862
132	Nakkaravaradangudi (P)	...	P. R.	1·19	292	321	1,412	686	726
133	Chidambaranathampettai (V)	...	R. Pw.	0·28	109	117	419	203	216
134	Meedigudi (P)	...	P. R.	0.87	189	200	758	362	396
135	Kothangudi (V)	...	P. R.	0·88	444	460	2,791	1,817	974
137	C. Thandeswaranallur (V)	...	R. Pw.	1·01	272	285	1,246	597	649
138	C. Veerasolagam (P)	...	P. Pw. Cs.	1·88	220	220	1,006	508	498
139	Thunisiramedu (P)	...	P. R.	1·50	227	282	1,158	553	605
140	Sengalmedu (P)	...	P. R. Pw.	1·29	140	165	780	382	398
141	K. Adoor (P)	...	P. Mcw. R. Pw. Cs.	2·40	496	532	2,495	1,228	1,267
142	Pannapattu (P)	...	P. M. R. Pw. Cs.	1·56	338	364	1,643	795	848
143	Ayyanurakaramangalam (P)	...	P. R.	2·22	469	471	2,030	1,017	1,013
144	Vilagam (P)	...	P. Mcw. R. Vh. Cs.	1·38	345	402	1,813	859	954
145	Therkuvridhangan (P)	...	P. R. Pw. Cs.	1·82	395	429	1,839	874	965
146	Pudaiyur (P)	...	P. R. S. Pw. Tk. Cs.	4·26	358	358	1,567	794	773
147	Sholathiram (P)	...	R. Pw. Tk. Cs.	2·30	431	467	2,225	1,126	1,099
148	Kilpalayamkottai (P)	...	P. R. Pw.	2·48	254	414	1,882	940	942
149	Ramapuram (P)	...	P. R. Pw. Cs.	3·00	348	507	2,316	1,179	1,137

DIRECTORY

TALUK—(contd.)

Scheduled Castes		Scheduled Tribes		Literate and Educated Persons		Total Workers (A-I to A-IX)		A-I		A-II	
M	F	M	F	M	F	M	F	M	F	M	F
9	10	11	12	13	14	15	16	17	18	19	20
155	161	...	...	155	55	262	111	157	17	79	82
44	38	...	...	198	8	361	71	294	20	42	28
289	298	...	...	596	171	661	81	368	23	205	42
452	497	22	17	500	154	664	344	369	75	258	260
145	138	...	...	117	27	155	7	85	5	65	2
170	181	...	...	135	37	233	227	107	30	122	195
386	401	...	...	430	162	478	273	153	13	238	258
217	222	...	...	241	77	223	159	130	19	69	105
212	228	12	15	277	82	345	168	127	8	191	156
259	265	...	...	199	68	306	51	141	13	154	38
301	301	...	...	323	119	528	82	255	18	182	32
25	19	...	...	5	...	14	9	3	2	9	6
161	158	...	...	166	64	197	131	59	6	109	116
106	108	...	...	207	75	269	180	91	32	170	146
332	346	...	...	314	70	516	264	135	34	196	90
217	223	...	...	343	96	363	46	21	...	185	39
201	219	...	...	296	59	427	122	193	40	199	78
598	642	...	...	607	308	700	423	345	93	297	316
291	322	62	55	529	59	998	232	411	24	326	110
428	451	3	4	432	141	540	328	177	23	280	248
305	338	28	35	447	193	395	114	168	26	102	47
94	112	...	...	92	16	141	79	53	8	76	59
150	162	...	...	179	47	229	31	113	15	71	11
195	213	5	5	1,363	216	613	59	33	2	116	...
442	502	...	...	249	75	354	261	85	66	183	186
156	152	...	...	299	80	327	135	154	32	135	97
310	343	...	...	265	75	346	176	170	61	147	110
202	217	...	...	210	72	262	161	92	30	152	125
745	753	...	...	568	233	778	546	261	65	414	460
491	533	...	...	444	175	500	351	195	110	252	217
605	596	...	...	465	167	625	166	206	35	257	115
463	552	...	...	366	117	564	330	181	59	310	259
560	623	2	4	369	154	558	365	260	68	213	256
284	259	...	...	278	50	534	63	356	20	125	20
458	427	...	...	590	145	677	100	467	74	158	16
17	10	...	...	617	205	518	58	286	36	25	5
66	65	...	...	531	138	767	638	491	407	237	221

VILLAGE

CHIDAMBARAM

Location Code Number	Name of Village/Panchayat		A-III M	A-III F	A-IV M	A-IV F	A-V M	A-V F	A-VI M	A-VI F
1	2		21	22	23	24	25	26	27	28
112	Nandeeswaramangalam (P)	...	1	1	4	7	2	...	...	...
113	Vattathur (P)	...	1	1	6	10	1	...	...	...
114	Odakkanallur (P)	...	...	...	31	8	...	...	3	...
115	Sethiyur (P)	...	...	...	9	7	...	...	1	...
116	Tharasur (P)	...	...	...	1	...	...	...	...	...
117	Devangudi (P)	...	...	...	...	...	...	...	...	...
118	Maduranthaganallur (P)	...	1	...	21	...	...	...	1	...
119	Edayanpalacheri (P)	...	...	...	19	32	...	...	...	...
120	Kilnatham (P)	...	...	...	11	...	...	...	...	...
121	Thennarirajapuram (P)	...	...	...	2	...	...	...	...	...
122	Kannangudi (P)	...	6	1	24	10	4	...	7	...
123	Parameswaranallur (P)	...	...	...	...	...	...	...	...	...
124	Ennainagaram (P)	...	1	...	7	6	1	...	...	...
125	Malavaniyur (P)	...	3	...	1	...	...	...	...	...
126	Lalpuram (P)	...	16	...	2	1	6	...	5	...
127	Pallipadi (P)	...	2	...	24	...	6	...	3	...
128	Kovilampoondi (P)	...	...	...	7	...	3	...	5	...
129	Pinnathur (P)	...	1	...	7	1	2	...	1	...
130	Pichavaram (P)	...	32	9	161	2	3	1	3	...
131	Uthamasolamangalam (P)	...	3	...	6	1	2	...	...	...
132	Nakkaravaradangudi (P)	...	7	1	8	2	5	...	...	...
133	Chidambaranathampettai (V)	...	...	...	1	...	...	...	...	...
134	Meedigudi (P)	...	2	...	1	...	1	...	1	...
135	Kothangudi (V)	...	7	1	37	5	64	6	34	4
137	C. Thandeswaranallur (V)	...	2	...	4	...	13	...	3	...
138	C. Veerasolagam (P)	...	2	...	13	...	1	...	1	...
139	Thunisiramedu (P)	...	...	...	1	1	...	...	...	...
140	Sengalmedu (P)	...	...	...	5	4	...	...	...	...
141	K. Adoor (P)	...	2	...	22	2	...	...	3	...
142	Pannapattu (P)	...	...	...	11	4	...	...	...	...
143	Ayyanurakaramangalam (P)	...	23	1	25	5	...	...	5	...
144	Vilagam (P)	...	1	...	16	2	5	...	2	...
145	Therkuvridhangan (P)	...	8	1	21	5	...	1	7	...
146	Pudaiyur (P)	...	...	...	1	14	1	...	...	...
147	Sholathiram (P)	...	3	1	16	5	...	...	...	...
148	Kilpalayamkottai (P)	...	12	...	67	7	30	...	6	...
149	Ramapuram (P)	...	...	...	7	2	...	1	...	...

DIRECTORY

TALUK—(contd.)

A-VII		A-VIII		A-IX		B-X Non-workers		Name of the Panchayat in which it is now included with the date of inclusion with other components if any
M	F	M	F	M	F	M	F	
29	30	31	32	33	34	35	36	37
7	...	...	...	12	4	159	340	...
1	...	...	...	16	12	215	518	...
15	7	3	...	36	1	406	976	...
2	...	1	...	24	2	394	760	...
...	...	...	...	4	...	122	266	...
1	2	...	...	3	...	117	140	...
17	...	3	...	44	2	275	524	...
1	1	2	...	2	2	136	208	...
6	2	...	...	10	2	134	340	...
4	...	...	...	5	...	205	474	...
13	5	2	...	35	16	251	693	...
...	...	...	...	2	1	11	10	Parameswaranallur (P) merged with L.C. No. 137
4	2	...	...	16	1	136	204	...
1	...	...	...	3	2	159	261	...
31	13	10	...	115	126	278	524	...
50	1	24	...	48	6	384	598	...
6	...	...	1	14	3	317	698	...
14	6	...	...	33	7	483	855	...
13	69	1	...	48	17	547	1,274	...
16	5	2	...	54	51	299	534	...
5	3	4	...	96	35	291	612	...
1	1	...	...	10	11	62	137	Chidambaranathampettai (P) 9-4-59 included in L. C. No. 134
1	...	3	...	36	5	133	365	Meedigudi (P) 9-4-59 merged with L. C. No. 133
29	9	64	...	229	32	1,204	915	Kothangudi (P) 28-11-59
12	3	6	...	46	6	243	388	C. Thandeswaranallur (P) 11-8-60 included in L.C. No. 123
2	2	...	...	19	4	181	363	...
10	2	...	...	18	2	207	429	...
2	1	...	...	11	1	120	237	...
16	2	3	...	57	17	450	721	...
...	...	2	...	40	20	295	497	...
10	5	2	...	97	5	392	847	...
4	...	2	...	43	10	295	624	...
7	17	4	...	38	17	316	600	...
3	1	1	...	47	8	260	710	...
11	3	2	...	20	1	449	999	...
32	1	1	...	59	9	422	884	...
17	5	1	...	14	2	412	499	...

VILLAGE

CHIDAMBARAM

Location Code Number	Name of Village/Panchayat			Area in Sq. Miles	Occupied Residential Houses: No. of Houses	No. of Households	Total No. of Persons Enumerated: Total	Males	Females
1	2			3	4	5	6	7	8
150	Kondasamudram (V)	...	P. R. Pw.	2·61	212	234	1,083	546	537
151	Mamangalam (V)	...	P. M. R. Pw. Cs.	2·90	394	412	1,929	979	950
152	Vanamadevi (V)	...	P. R. Pw. Tk. Cs.	3·63	200	200	923	461	462
153	Kaliamalai (P)	...	P. M. R. Pw. Cs.	0·93	207	296	1,389	706	683
154	Purthangudi (P)	...	P. R. Pw. Cs.	0·52	81	143	571	266	305
155	T. Nedunjeri (P)	...	P. Mcw. R. Cs.	0·88	239	264	1,170	616	554
156	Mugaiyur (P)	...	P. R. Pw.	2·15	437	461	2,203	1,084	1,119
157	Kuduveli (V)	...	P. R. Vh.	1·16	247	273	1,148	551	597
158	Sivayam (V)	...	R. S. Ei. E. Cs.	0·33	100	116	593	302	291
159	Nanjalur (V)	...	P. R. S. Ei. E. Cs.	1·19	306	390	1,667	803	864
160	C. Vakkaramari (V)	...	R. Pw. Ei. E. Cs.	0·78	147	149	598	277	321
161	Elanangoor (P)	...	P. R. Pw.	0·91	230	245	966	465	501
162	Koothankoil (P)	...	P. R.	1·35	213	246	1,003	486	517
163	Chidambaram (N.P.)	...	P. M. R. E.	0·72	173	174	1,235	860	375
164	Usuppur (P)	...	P. R. Ei. E.	0·94	371	396	1,669	836	833
165	Thiruvakulam (V)	...	P. M. H. C. T. L. Hos. Pw. R. Pt. Ei. Ea. E. Cs.	1·57	727	803	4,609	2,651	1,958
166	Kumaramangalam (P)	...	P. R. Pw.	0·82	166	166	636	318	318
167	Vasaputhur (P)	...	P. R. Pw.	0·60	161	175	746	355	391
168	Kilthirukalipalai (P)	...	P. R. Pw.	4·66	557	699	3,011	1,482	1,529
169	Gavarapattu (P)	...	P. D. Mcw. R. Pw.	2·71	609	660	2,793	1,417	1,376
170	Jayankondapatnam (P)	...	P. R. Cs.	1·57	225	266	1,242	641	601
171	Kilkundalapadi (P)	...	P. R.	1·63	174	244	1,131	582	549
172	Perampattu (V)	...	P. R. Pw. Cs.	1·40	314	400	2,007	1,015	992
173	Varahur (P)	...	P. R. Pw. Cs.	0·90	216	275	1,304	665	639
174	Sivapuri (P)	...	P. M. R. Pw. Ei. Ea. E. Cs.	1·45	386	420	1,822	880	942
175	Kadavacheri (P)	...	P. R.	0·70	137	139	649	334	315
176	Salianthope (V)	...	P. R.	0·85	133	133	578	283	295
177	Vallampadugai (P)	...	P. M. R. S. Pw. Ei. Ea. E. Cs.	2·02	640	746	3,309	1,657	1,652
178	Vadakkumangudi (P)	...	P. R. S. Pw.	0·81	214	255	1,161	581	580
179	Agaranallur (P)	...	P. R.	0·49	179	207	938	474	464
180	Vaiyur (P)	...	R.	1·10	275	306	1,280	619	661
181	Kattugudalur (P)	...	P. R. Pw. Ea.	1·02	148	157	656	318	338
182	Poolamedu (P)	...	P. M. R. S. E. Cs.	1·22	285	313	1,327	638	689
183	Thavarthampattu (P)	...	P. R. Pw.	0·76	205	221	927	473	454
184	Themmur (V)	...	R. Cs.	1·31	243	301	1,301	640	661

DIRECTORY

TALUK—(contd.)

Scheduled Castes		Scheduled Tribes		Literate and Educated Persons		Total Workers (A-I to A-IX)		A–I		A–II	
M	F	M	F	M	F	M	F	M	F	M	F
9	10	11	12	13	14	15	16	17	18	19	20
334	333	...	...	190	39	335	283	215	22	100	250
309	302	...	...	354	37	621	548	477	342	111	204
299	288	...	...	196	51	250	31	103	17	131	9
317	302	...	...	302	71	425	185	186	24	200	160
89	101	...	...	149	55	171	165	102	101	5	2
194	173	...	...	338	103	365	133	169	8	130	114
702	736	...	...	399	81	706	604	321	177	335	404
252	282	...	...	194	75	375	190	139	56	97	35
131	112	...	...	125	62	184	9	39	4	125	5
323	335	...	...	373	131	485	224	179	10	217	186
158	172	...	...	117	61	184	118	75	15	95	100
185	206	...	...	204	57	292	101	129	5	147	90
191	205	...	...	210	59	315	158	150	13	150	133
637	195	11	9	630	72	222	95	18	3	97	64
335	362	2	3	392	112	504	247	100	13	212	195
298	312	...	...	1,995	808	913	86	92	5	163	15
141	140	16	17	206	107	210	121	58	10	23	6
183	219	14	8	172	67	220	90	59	12	71	49
535	536	...	...	601	193	931	406	369	87	431	301
668	669	...	...	627	252	850	328	374	102	196	114
122	95	...	...	311	62	394	91	218	43	77	12
31	17	...	...	287	40	351	60	202	14	83	9
227	244	...	...	344	58	634	21	330	11	138	3
352	370	57	59	305	91	386	135	80	27	166	99
155	154	...	...	446	187	532	115	149	3	124	54
113	129	...	...	165	64	220	117	75	13	104	99
63	73	...	...	118	41	171	47	33	5	107	41
335	357	...	...	819	193	1,054	311	328	25	182	80
114	119	...	...	328	96	377	85	204	16	152	68
183	175	...	...	218	79	320	123	184	7	125	111
188	209	...	...	361	144	367	170	190	22	101	140
182	197	...	...	100	25	195	152	72	37	108	114
281	315	...	...	340	143	395	239	164	36	181	200
166	165	...	...	257	74	249	70	170	12	68	55
317	317	...	...	342	111	412	331	192	74	178	244

VILLAGE

CHIDAMBARAM

Location Code Number	Name of Village/Panchayat	A–III M	A–III F	A–IV M	A–IV F	A–V M	A–V F	A–VI M	A–VI F
1	2	21	22	23	24	25	26	27	28
150	Kondasamudram (V)	3	...	5	3	...	...	...	...
151	Mamangalam (V)	8	...	...	...	2	...	1	...
152	Vanamadevi (V)	...	...	6	5	...	...	...	...
153	Kaliamalai (P)	5	...	3	1	4	...	8	...
154	Purthangudi (P)	...	...	3	...	...	...	...	...
155	T. Nedunjeri (P)	...	...	13	5	1	2	1	...
156	Mugaiyur (P)	2	...	14	2	...	1	...	...
157	Kuduveli (V)	18	...	10	6	...	2	1	...
158	Sivayam (V)	...	...	...	...	2	...	1	...
159	Nanjalur (V)	2	...	16	11	6	1	8	...
160	C. Vakkaramari (V)	1	...	...	1	...	...	...	...
161	Elanangoor (P)	...	...	2	...	...	...	...	...
162	Koothankoil (P)	1	1	...	...	...	2	...	...
163	Chidambaram (N.P.)	3	2	4	1	19	5	3	...
164	Usuppur (P)	6	3	17	6	35	5	22	6
165	Thiruvakulam (V)	3	...	10	...	16	1	13	7
166	Kumaramangalam (P)	9	3	23	3	5	5	1	1
167	Vasaputhur (P)	8	1	2	1	3	...	...	...
168	Kilthirukalipalai (P)	36	2	11	4	11	...	3	...
169	Gavarapattu (P)	4	...	10	...	5	1	5	1
170	Jayankondapatnam (P)	5	...	10	1	1	...	...	...
171	Kilkundalapadi (P)	9	...	8	1	1	5	7	...
172	Perampattu (V)	...	...	23	...	3	...	10	...
173	Varahur (P)	...	...	36	...	2	...	...	...
174	Sivapuri (P)	13	...	6	12	23	1	13	...
175	Kadavacheri (P)	1	...	3	...	6	...	3	...
176	Salianthope (V)	3	...	8	...	2	...	5	...
177	Vallampadugai (P)	13	...	43	14	80	30	16	...
178	Vadakkumangudi (P)	...	...	4	...	...	...	...	...
179	Agaranallur (P)	...	...	...	...	...	...	...	...
180	Vaiyur (P)	10	...	12	...	3	...	...	...
181	Kattugudalur (P)	...	...	6	...	...	...	...	...
182	Poolamedu (P)	11	...	1	...	...	...	9	...
183	Thavarthampattu (P)	3	1	...	...	3	...	...	...
184	Themmur (V)	4	...	14	6	...	...	...	...

DIRECTORY

TALUK—(contd.)

A-VII M	A-VII F	A-VIII M	A-VIII F	A-IX M	A-IX F	B-X Non-workers M	B-X Non-workers F	Name of the Panchayat in which it is now included with the date of inclusion with other components if any
29	30	31	32	33	34	35	36	37
6	5	1	...	5	3	211	254	Kondasamudram (P) 1–11–60
14	1	...	...	8	1	358	402	Mamangalam (P) 1–11–60
5	...	...	...	5	...	211	431	Vanamadevi (P) 1–6–60
2	...	2	...	15	...	281	498	...
...	...	...	...	61	62	95	140	...
17	...	2	...	32	4	251	421	...
9	6	...	...	25	14	378	515	...
3	7	1	...	106	84	176	407	Kuduveli (P) 24–4–60
6	...	1	...	10	...	118	282	Sivayam (P) 15–8–61 Sivayam and S. Nos. 35, 155 and 156
18	6	3	...	36	10	318	640	Nanjalur (P) 15–5–60 excluding S. Nos. 55, 135, 155 and 156 and Chidambaram Tk.
4	1	1	...	8	1	93	203	Vakkaramari(P) 24–4–60
5	5	...	...	9	1	173	400	...
5	5	...	...	9	4	171	359	Koothankoil (P) 18–5–59
24	5	10	...	44	15	638	280	Chidambaram (P) 3–8–60
34	13	15	...	63	6	332	586	...
33	...	13	...	570	58	1,738	1,872	...
7	12	2	...	82	81	108	197	...
12	4	1	...	64	23	135	301	...
22	11	2	...	46	1	551	1,123	...
12	6	7	...	237	104	567	1,048	...
4	12	...	...	79	23	247	510	...
11	31	...	...	30	...	231	489	...
5	1	1	...	124	6	381	971	Perampattu (P) 3–8–60
14	...	2	...	86	9	279	504	...
19	10	9	...	176	35	348	827	...
8	1	2	...	18	4	114	198	...
...	1	2	...	11	...	112	248	Salianthope (P) 1–10–60
57	21	27	...	308	141	603	1,341	...
2	...	...	...	15	1	204	495	...
...	5	...	...	11	...	154	341	...
8	5	1	...	42	3	252	491	...
2	...	...	...	7	1	123	186	...
6	1	3	...	20	2	243	450	...
...	...	...	...	5	2	224	384	...
4	2	1	...	19	5	228	330	Themmur (P) 10–5–60

Location Code Numer	Name of Village/Panchayat			Area in Sq. Miles	Occupied Residential Houses: No. of Houses	Occupied Residential Houses: No. of Households	Total No. of Persons Enumerated: Total	Total No. of Persons Enumerated: Males	Total No. of Persons Enumerated: Females
1	2			3	4	5	6	7	8
185	Vadamur (V)	...	R.	0·85	121	135	590	280	310
186	Paravilagam (V)	...	P. H. R. Pw.	0·89	128	139	625	328	297
187	Radhanallur (V)	...	R.	0·43	46	46	216	112	104
188	Sivakkam (V)	...	R.	0·45	80	80	337	164	173
189	Settikattalai (V)	...	P. Pw.	0·44	104	124	566	271	295
190	Kothavasal (V)	...	...	0·40	92	95	408	201	207
191	Lakshmikudi (V)	...	Pw.	0·45	77	79	393	201	192
192	Alkondanatham (V)	...	R.	0·42	105	128	527	262	265
193	Tc. Puthur (V)	...	R.	0·44	105	117	574	285	289
194	Ma. Uthamasolagan (V)	...	P. R. Pw.	0·52	106	120	526	239	287
195	Rayanallur (V)	...	P. R. Pw. Cs.	0·92	295	340	1,677	841	836
196	Nathamalai (V)	...	P. R. Cs.	0·31	134	173	679	334	345
197	Agaraputhur (V)	...	R. Pw. Cs.	2·82	170	180	851	448	403
198	Karunakaranallur (V)	...	P. R. Pw. Tk. Cs.	3·64	720	721	3,430	1,763	1,667
199	Sithamalai (V)	...	P. R. Pw.	0·54	153	164	870	436	434
200	Thiruchinnapuram (V)	...	P. R. Cs.	0·31	101	114	522	267	255
201	Maniadoor (V)	...	P. R.	1·16	200	251	1,268	633	635
202	Ma. Kothangudi (V)	...	P. Hos. R. Pw.	0·44	91	91	373	179	194
203	Neivasal (V)	...	...	0·44	141	141	622	283	339
204	Thorakuli (V)	...	R.	0·45	51	68	295	158	137
205	Sholakkur (V)	...	P. R. Pw.	0·46	82	91	434	215	219
206	Kalikadanthan (V)	...	R.	0·43	62	63	289	140	149
207	Melnedumbur (P)	...	P. R. S.	1·97	448	471	1,954	923	1,031
208	Meyyathur (P)	...	M. R. S. Cs.	1·16	157	222	970	477	493
209	Nandimangalam (P)	...	P. R. Pw.	1·06	311	335	1,025	509	516
210	Athipattu (P)	...	P. M. R. E. Pw.	1·17	181	207	880	416	464
211	Therkumangudi (V)	...	P. R. Pw.	0·98	147	166	725	352	373
212	Karuppur (P)	...	P. R.	1·71	201	203	946	455	491
213	Nallamputhur	...	M. R. S.	1·01	141	172	745	359	386
214	Mullangudi (V)	...	P. R.	1·07	174	174	748	339	409
215	Kilaparithigudi (P)	...	M. R. S.	0·67	149	160	756	365	391
216	Komarakshi (P)	...	P. R.	4·02	779	877	4,016	1,977	2,039
217	Suravilundur (P)	...	P. M. L. R. S. Pw. Ei. Ea. Cs.	0·85	229	231	1,082	523	559
218	Thirunarayur (P)	...	P. R. E.	2·48	450	457	2,020	986	1,034
219	Sravarayanpettai (P)	...	P. R. Cs.	1·10	128	142	572	283	289
220	Elleri (P)	...	P. M. R. Pw.	...	420	506	2,319	1,125	1,194
221	Lalpettai (P)	...	P. H.T. Mcw. Mp. Pt. S. E.	4·41	1,468	1,761	8,712	4,334	4,378

DIRECTORY

TALUK—(contd.)

Scheduled Castes		Scheduled Tribes		Literate and Educated Persons		Total Workers (A-I to A-IX)		A-I		A-II	
M	F	M	F	M	F	M	F	M	F	M	F
9	10	11	12	13	14	15	16	17	18	19	20
177	192	...	...	167	55	175	18	102	7	67	11
207	199	...	...	119	42	180	114	63	4	103	109
82	80	14	10	25	7	71	51	35	32	27	17
141	145	...	...	43	9	102	88	42	6	35	36
97	121	...	...	84	35	169	22	66	1	82	12
106	118	...	...	88	29	120	90	63	9	37	81
128	126	...	...	65	14	138	8	57	2	63	6
152	151	...	...	133	69	160	10	48	9	77	...
106	126	...	...	114	8	165	60	42	3	69	56
78	90	...	...	136	44	152	134	87	82	24	50
195	187	...	...	450	161	516	127	170	16	263	97
59	62	...	...	160	58	219	95	83	6	129	87
216	195	...	...	134	38	316	237	136	87	149	138
465	430	...	...	795	172	1,126	728	846	369	175	340
121	136	...	...	195	41	295	144	152	30	118	109
118	116	...	...	68	17	156	76	55	2	78	69
229	234	...	...	171	43	379	187	101	14	264	172
99	107	...	...	41	10	126	100	45	31	78	69
192	218	...	...	112	50	167	67	52	13	90	49
106	93	...	...	69	20	93	64	47	27	39	36
117	120	...	...	118	20	130	78	65	13	57	65
92	51	...	...	63	13	97	82	56	52	28	28
573	662	...	...	415	138	591	404	306	125	235	275
131	141	...	...	244	80	295	165	134	24	142	140
210	201	...	...	263	111	304	183	105	13	91	93
186	233	...	...	173	54	279	161	141	32	112	127
191	226	...	...	180	58	206	112	78	7	101	88
285	299	...	...	255	102	290	78	100	14	120	56
128	146	...	...	144	21	215	106	131	48	34	51
149	185	...	...	169	98	230	134	123	8	83	125
100	124	...	...	177	55	217	83	128	3	73	73
817	874	...	...	904	298	1,238	578	470	118	549	434
330	353	...	...	239	93	312	25	134	12	117	6
460	482	...	...	446	122	575	225	327	113	164	97
84	94	...	...	165	44	202	31	103	7	85	23
278	317	...	...	570	173	663	289	224	17	194	172
355	381	...	...	2,272	566	2,460	193	845	28	929	79

Location Code Number	Name of Village/Panchayat	A–III M	A–III F	A–IV M	A–IV F	A–V M	A–V F	A–VI M	A–VI F
1	2	21	22	23	24	25	26	27	28
185	Vadamur (V)	...	...	...	...	...	...	...	...
186	Paravilagam (V)	...	...	9	1	...	...	...	...
187	Radhanallur (V)	4	...	...	...	...	...	...	...
188	Sivakkam (V)	...	...	5	...	...	...	...	...
189	Settikattalai (V)	1	...	3	1	...	...	...	...
190	Kothavasal (V)	...	...	8	...	...	...	...	...
191	Lakshmikudi (V)	...	...	17	...	...	...	...	...
192	Alkondanatham (V)	7	...	1	...	...	...	...	...
193	Tc. Puthur (V)	6	...	14	...	4	...	...	...
194	Ma. Uthamasolagan (V)	6	...	1	...	...	...	...	...
195	Rayanallur (V)	6	...	12	7	3	...	3	...
196	Nathamalai (V)	1	...	...	...	...	...	...	...
197	Agaraputhur (V)	...	...	8	4	...	...	...	...
198	Karunakaranallur (V)	1	...	53	8	3	...	...	...
199	Sithamalai (V)	4	...	2	...	...	...	1	...
200	Thiruchinnapuram (V)	6	...	6	3	...	...	...	...
201	Maniadoor (V)	...	...	6	...	...	...	...	...
202	Ma. Kothangudi (V)	1	...	1	...	...	...	...	...
203	Neivasal (V)	1	...	7	...	...	...	1	...
204	Thorakuli (V)	2	...	2	1	...	...	...	...
205	Sholakkur (V)	...	...	...	...	...	...	...	...
206	Kalikadanthan (V)	...	...	...	...	1	...	2	...
207	Melnedumbur (P)	...	...	5	...	...	...	...	...
208	Meyyathur (P)	...	...	8	...	...	...	...	...
209	Nandimangalam (P)	3	...	12	1	3	...	1	...
210	Athipattu (P)	...	...	4	1	4	...	...	...
211	Therkumangudi (V)	...	...	7	4	2	1	...	...
212	Karuppur (P)	5	...	8	...	9	2	7	...
213	Nallamputhur	1	...	1	...	...	...	2	...
214	Mullangudi (V)	2	...	4	...	...	...	...	...
215	Kilaparithigudi (P)	2	...	6	6	...	...	1	...
216	Komarakshi (P)	2	...	25	5	12	...	19	...
217	Suravilundur (P)	6	3	3	2	9	...	...	...
218	Thirunarayur (P)	2	...	6	1	2	...	3	...
219	Sravarayanpettai (P)	...	...	...	...	...	...	...	...
220	Elleri (P)	...	...	66	82	1	...	2	...
221	Lalpettai (P)	31	3	136	15	19	...	17	...

DIRECTORY

TALUK—(contd.)

A-VII M	A-VII F	A-VIII M	A-VIII F	A-IX M	A-IX F	B-X Non-workers M	B-X Non-workers F	Name of the Panchayat in which it is now included with the date of inclusion with other components if any
29	30	31	32	33	34	35	36	37
...	...	...	...	6	...	105	292	Vadamur (P) 24-4-60
...	...	...	...	5	...	148	183	Paravilagam (P) 10-5-60
...	...	...	...	5	2	41	53	Radhanallur (P) 3-8-60 merged with L.C. No. 192
3	...	...	...	17	46	62	85	Sivakkam (P) 3-8-60 merged with L. C. No. 192
1	2	...	...	16	6	102	273	Settikattalai (P) 3-8-60 included in L. C. No. 190 and 191
2	...	...	...	10	...	81	117	Kothavasal (P) 3-8-60 merged with L. C. No. 189
...	...	...	...	1	...	63	184	Lakshmikudi (P) 3-8-60 merged with L.C. No. 189
1	...	...	...	26	1	102	255	Alkondanatham (P)3-8-60 included in L.C No. 187 and 188
3	...	...	...	27	1	120	229	Tc. Puthur (P) 11-8-60 included in L.C. No. 202
1	...	...	...	33	2	87	153	Ma. Uthamasolagan (P) 15-9-60
9	4	4	...	46	3	325	709	Rayanallur (P) 1-10-60
...	2	...	...	6	...	115	250	Nathamalai (P) 1-11-60 included in L.C. No. 200
3	1	...	...	20	7	132	166	Agaraputhur (P) 1-11-60
7	5	2	...	39	6	637	939	Karunakaranallur (P) 1-11-60
4	4	1	...	13	1	141	290	Sithamalai (P) 1-11-60
1	1	...	...	10	1	111	179	Thiruchinnapuram (P) merged with L.C. No. 196
1	1	...	...	7	...	254	448	Maniadoor (P) 15-9-60
...	...	...	...	1	...	53	94	Ma. Kothangudi (P) 11-8-60 merged with L.C. No. 193
5	1	1	...	10	4	116	272	Neivasal (P) 15-5-60 included in L. C. No. 206
...	...	...	...	3	...	65	73	Thorakuli (P) 1-10-60 merged with L.C. No. 205
1	...	...	...	7	...	85	141	Sholakkur (P) 1-10-60 included in L.C. No. 204
1	...	...	...	9	2	43	67	Kalikadanthan (P) 15-5-60 merged with L. C. No. 203
7	...	1	...	37	4	332	627	...
2	...	1	...	8	1	182	328	...
6	10	...	...	83	66	205	333	...
4	1	...	...	14	...	137	303	...
2	3	...	...	16	9	146	261	Therkumangudi (P) 13-6-60
4	...	7	...	30	6	165	413	...
1	4	1	...	44	3	144	280	...
3	...	...	...	15	1	109	275	Mullangudi (P) 3-8-60
...	1	...	...	7	...	148	308	Kilaparithigudi (P) 31-12-59 included in L. C. Nos. 238 and 239
46	11	14	...	101	10	739	1,461	...
6	2	...	...	37	...	211	534	...
9	1	3	...	59	13	411	809	...
6	...	...	...	8	1	81	258	...
49	10	3	...	124	8	462	905	...
176	26	24	...	283	42	1,874	4,185	Lalpettai (P) included in L.C. No. 222

Location Code Number	Name of Village/Panchayat		Area in Sq. Miles	Occupied Residential Houses: No. of Houses	Occupied Residential Houses: No. of Households	Total No. of Persons Enumerated: Total	Males	Females
1	2		3	4	5	6	7	8
222	Rudrasolai (V) ...	P. R.	0·01	88	108	535	279	256
223	Nattarmangalam (V) ...	P. M. R. Pw.	2·68	350	416	1,699	854	845
224	Palanjanallur (P) ...	P. R. Pw. Cs.	2·50	351	366	1,653	828	825
225	Veeranandapuram (P) ...	P. R. Pw. Cs.	2·66	446	531	2,229	1,103	1,126
226	Chettithangal (P) ...	P. R. Pw. Cs.	1·44	488	547	2,461	1,203	1,258
227	Kurungudi (P) ...	P. R. Pw. Cs.	1·08	263	312	1,344	691	653
228	Veerananallur (V) ...	P. R. Pw. Cs.	1·56	203	234	1,065	531	535
230	Vadakkukolakudi (V) ...	R.	0·68	152	161	673	321	352
231	Mannarkolakkudi (V) ...	R.	0·92	181	209	886	433	453
232	Kuppapillaichavadi (V) ...	R.	0·46	104	108	480	235	245
233	Edayar (V) ...	P. R. Pw.	1·24	141	154	694	333	361
234	Vavalthope (V) ...	R.	0·25	40	41	161	80	81
235	Pillayarthangal (V) ...	P. R.	0·46	90	90	422	219	203
236	Kil. Adangadi (V) ...	R. Cs.	0·57	114	136	591	285	306
237	Vennayur (P) ...	P. M. R. Pw. Cs.	1·35	151	156	636	327	359
238	Kanjivoi (V) ...	R.	0·54	217	240	1,071	523	548
239	Velaparithigudi (V) ...	R.	0·67	71	72	335	167	168
240	Vellur (V) ...	P. R.	0·90	113	129	641	329	312
241	C. Arasur (P) ...	P. R. Cs.	1·51	175	175	773	380	393
242	Ma. Arasur (P) ...	P. R. Cs.	1·38	262	262	1,219	568	651
243	Ma. Puliyangudi (V) ...	P. R. Cs.	1·16	247	277	1,252	585	667
244	Madarsudamani (V) ...	P. R. Pw.	0·47	147	147	647	321	326
245	Alangathan (V) ...	P. R. Pw.	0·73	133	133	640	332	308
246	Koothur (V) ...	R.	0·51	78	85	417	195	222
247	Ma. Udayur (V) ...	P. R. Pw.	0·98	146	146	662	321	341
248	Kilradamur (V) ...	R.	0·42	76	76	395	195	200
249	Melradamur (V) ...	P. R. Pw.	0·63	116	116	550	281	269
250	Alinjimangalam (V) ...	P. R.	0·62	98	104	482	246	236
251	Mavur (P) ...	P. M. Mcw. R. Cs.	1·76	312	314	1,540	730	810
252	Kuppankulipoovilandur (V) ...	P. R. Cs.	0·46	88	107	471	236	235
253	Periakottagam (V) ...	R. Pw. Cs.	0·52	19	19	99	45	54
254	Kilakadambur (V) ...	P. R. Pw.	0·87	244	298	1,305	632	673
255	Ayangudi (V) ...	P. R. Pw. Cs.	0·58	154	203	1,088	525	563
256	Melakadambur (P) ...	P. R. Pw. Cs.	0·65	137	143	704	362	342
257	Velappoondi (V) ...	R. Pw. Cs.	0·72	111	118	522	256	266
258	Thorappur (V) ...	P. R. Cs.	0·49	154	166	752	365	387
259	Shandan (V) ...	P. R. S.	0·76	156	162	734	364	370

DIRECTORY

TALUK—(contd.)

Scheduled Castes		Scheduled Tribes		Literate and Educated Persons		Total Workers (A-I to A-IX)		A–I		A–II	
M	F	M	F	M	F	M	F	M	F	M	F
9	10	11	12	13	14	15	16	17	18	19	20
25	27	...	...	139	24	140	13	81	6	13	1
445	420	...	...	421	130	483	312	118	5	203	181
198	203	42	37	393	63	537	171	277	12	179	69
248	216	4	3	583	83	656	486	415	139	28	190
249	289	...	...	617	126	754	228	360	28	170	101
144	149	...	...	301	21	451	201	221	15	142	167
313	316	...	...	171	62	331	233	104	17	187	199
206	232	...	...	79	7	199	34	50	9	70	2
337	359	...	...	191	40	275	27	157	11	53	10
230	240	...	...	70	23	147	22	46	...	96	21
170	175	...	...	137	23	198	103	115	18	68	84
40	38	...	...	30	...	54	14	24	6	26	7
83	92	...	...	113	53	120	28	73	18	35	10
144	152	...	...	103	40	177	96	48	16	92	77
162	182	...	...	140	15	201	116	100	38	49	42
265	261	...	...	234	86	301	179	132	50	143	124
...	...	...	...	107	31	92	5	69	3	14	...
36	39	...	...	204	65	203	35	160	14	31	21
230	228	...	...	186	39	227	135	103	25	115	109
194	231	...	...	342	130	358	67	209	6	106	57
163	198	...	...	335	157	357	96	223	27	103	68
59	56	...	...	173	44	189	43	96	8	58	26
87	81	...	...	164	59	196	144	116	68	50	62
113	123	...	...	118	59	124	75	64	19	55	56
171	190	...	...	161	46	206	23	66	3	97	9
114	119	...	...	66	16	132	96	88	58	37	38
211	216	...	...	69	15	159	2	60	...	97	1
95	82	...	...	91	33	135	63	94	8	24	49
221	268	...	...	394	160	420	180	178	24	182	148
170	171	...	...	121	50	145	79	32	7	101	72
...	...	...	...	33	28	31	1	25	...	2	...
424	482	...	...	248	66	412	293	151	104	196	168
194	187	...	...	358	221	336	116	174	26	131	90
226	177	...	...	115	46	194	76	57	1	105	72
180	188	...	...	87	54	173	52	41	1	91	51
183	178	...	...	205	72	233	19	115	13	76	5
130	240	...	...	170	26	234	68	108	5	112	63

VILLAGE
CHIDAMBARAM

Location Code Number	Name of Village/Panchayat	A–III M	A–III F	A–IV M	A–IV F	A–V M	A–V F	A–VI M	A–VI F
1	2	21	22	23	24	25	26	27	28
222	Rudrasolai (V)	...	...	1	...	...	...	...	...
223	Nattarmangalam (V)	1	...	106	105	4	...	1	...
224	Palanjanallur (P)	15	8	40	14	1	...	...	...
225	Veeranandapuram (P)	...	...	10	4	9	...	3	...
226	Chettithangal (P)	...	...	20	3	4	...	22	...
227	Kurungudi (P)	...	...	1	...	...	...	1	...
228	Veerananallur (V)	2	...	4	...	...	...	...	...
230	Vadakkukolakudi (V)	5	2	20	2	...	2	...	...
231	Munnarkolakkudi (V)	...	...	11	2	1	...	...	...
232	Kuppapillaichavadi (V)	...	...	...	...	...	...	...	...
233	Edayar (V)	...	...	...	...	...	...	...	...
234	Vavalthope (V)	...	...	1	...	...	...	...	...
235	Pillayarthangal (V)	4	...	...	...	...	...	...	...
236	Kil Adangadi (V)	17	...	3	1	...	...	...	...
237	Vennayur (P)	2	...	6	1	...	...	...	...
238	Kanjivoi (V)	...	...	4	2	1	...	...	...
239	Velaparithigudi (V)	...	...	1	...	...	...	...	...
240	Vellur (V)	...	...	3	...	1	...	...	...
241	C. Arasur (P)	...	...	1	1	...	...	1	...
242	Ma. Arasur (P)	...	...	17	2	...	...	2	...
243	Ma. Puliyangudi (V)	...	...	5	...	...	...	3	...
244	Madarsudamani (V)	...	...	21	5	3	...	...	...
245	Alangathan (V)	7	...	6	3	1	...	...	...
246	Koothur (V)	...	...	...	...	...	...	...	...
247	Ma. Udayur (V)	22	1	2	2	...	...	...	...
248	Kilradamur (V)	...	...	...	...	...	...	...	...
249	Melradamur (V)	...	...	...	...	...	...	...	...
250	Alinjimangalam (V)	...	...	8	5	...	...	...	...
251	Mavur (P)	6	1	4	1	2	...	...	...
252	Kuppankulipoovilandur (V)	...	...	...	...	...	...	...	...
253	Periakottagam (V)	...	...	...	...	...	...	...	...
254	Kilakadambur (V)	31	1	14	5	...	2	1	...
255	Ayangudi (V)	2	...	4	...	2	...	...	...
256	Melakadambur (P)	...	...	10	1	...	...	2	...
257	Velappoondi (V)	27	...	...	...	...	...	...	...
258	Thorappur (V)	19	...	1	...	...	...	...	...
259	Shandan (V)	1	...	4	...	...	...	...	...

DIRECTORY

TALUK—(contd.)

A-VII M	A-VII F	A-VIII M	A-VIII F	A-IX M	A-IX F	B-X Non-workers M	B-X Non-workers F	Name of the Panchayat in which it is now included with the date of inclusion with other components if any
29	30	31	32	33	34	35	36	37
...	...	...	...	45	6	139	243	Lalpettai Rudrasolai (P) merged with L.C. No. 223
26	10	...	1	24	10	371	533	Nattarmangalam (P) 1–11–60
3	10	1	...	21	58	291	654	...
4	2	1	...	186	151	447	640	...
14	1	3	...	161	95	449	1,030	...
14	1	...	...	72	18	240	452	...
1	...	2	...	31	17	200	302	Veerananallur (P) 1–8–60
4	4	2	...	48	13	122	318	Vadakkukolakudi (P) 30–8–60 merged with L.C. No 231
3	...	...	...	50	4	158	426	Mannarkolakudi (P) 30–8–60 included in L.C. Nos. 230 and 232
1	...	...	...	4	1	88	223	Kuppapillaichavadi (P) 30–8–60 merged with L.C. No. 231
3	1	...	...	12	...	135	258	Edayar (P) 30–8–60 included in L.C. Nos. 234 and 235
...	...	...	...	3	1	26	67	Vavalthope (P) 30–8–60 merged with L.C. No. 233
...	...	...	...	8	...	99	175	Pillayarthangal (P) 30–8–60 merged with L.C. No. 233
2	...	...	...	15	2	108	210	Kil. Adangadi (P) 1–6–59
3	...	...	...	41	35	126	243	...
2	1	1	...	18	2	222	369	Kanjivoi (P) 31–12–59 merged with L.C. No. 215
1	1	1	...	6	1	75	163	Velaparithigudi (P) 31–12–59 merged with L.C. No. 215
3	...	...	...	5	...	126	277	Vellure (P) 8–9–60
5	...	...	...	2	...	153	258	...
2	...	...	...	22	2	210	584	...
5	...	3	...	15	1	228	571	Ma. Puliyangudi (P) 11–6–60
3	4	...	...	8	...	132	283	Madarsudamani (P) 30–8–60 included in L.C. No. 246
4	4	...	...	12	7	136	164	Alangathan (P) 1–11–60 included in L. C. Nos. 275 and 276
...	...	...	...	5	...	71	147	Koothur (P) 30–8–60 merged with L. C. No. 244
1	1	1	...	17	7	115	318	Ma. Udayur (P) 30–7–60
1	...	...	...	6	...	63	104	Kilradamur (P) 1–11–60 merged with L.C. No. 249
...	...	...	...	2	1	122	267	Melradamur (P) 1–11–60 included in L.C. No. 248
...	1	...	...	9	...	111	173	Alinjimangalam (P) 1–11–60 included in L.C. No. 274
17	4	4	...	27	2	310	630	...
1	...	...	...	11	...	91	156	Kuppankulipoovilandur (P) 1–11–60 included in L.C. No. 253
...	...	...	...	4	1	14	53	Periakottagam (P) 1–11–60 merged with L.C. No. 252
5	9	...	...	14	4	220	380	Kilakadambur (P) 15–9–60
9	...	2	...	12	...	189	447	Ayangudi (P) 15–9–60 included in L.C. No. 269
4	...	...	...	16	22	168	266	...
1	...	...	...	13	...	83	214	Velappoondi (P) 1–10–60 merged with L. C. No. 58
9	...	...	...	13	1	132	368	Thorappur (P) 1–10–60 included in L.C. No. 57
2	...	...	...	7	...	130	302	Shandan (P) 1–11–60

VILLAGE

CHIDAMBARAM

Location Code Number	Name of Village/Panchayat			Area in Sq. Miles	Occupied Residential Houses: No. of Houses	Occupied Residential Houses: No. of Households	Total No. of Persons Enumerated: Total	Males	Females
1	2			3	4	5	6	7	8
260	Palavoikandan (V)	...	P. R. S.	0·52	102	111	441	217	224
261	Echampoondi (V)	...	P. R. Pw. S. Cs.	0·45	106	115	552	267	285
262	Sirukattur (P)	...	P. R. S.	0·85	173	191	887	446	441
263	Kanjakollai (P)	...	M. R.	2·31	439	479	2,197	1,093	1,104
264	Achapuram (V)	...	P. R.	1·11	108	122	672	342	330
265	Eyyalur (V)	...	P. R.	0·54	107	115	554	266	288
266	Kilpoovampattu (V)	...	R. Pw.	0·85	82	131	539	264	275
267	T. Arumulidevan (V)	...	R. Pw.	0·66	137	151	755	370	385
268	Reddiyur (V)	...	P. M. D. Mcw.	0·46	234	260	1,220	613	607
269	Melapakkathurai (V)	...	R. Pw.	0·89	77	81	399	206	193
270	Ma. Adanur (V)	...	P. R. Pw.	0·75	122	130	589	287	302
271	Kunnavasal (P)	...	P. R. Cs.	0·84	494	576	2,611	1,289	1,322
272	Muttam (V)	...	P. R. Pw. Cs.	1·92	227	304	1,319	659	660
273	Kalnattampuliyur (V)	...	P. R. Pw.	0·75	161	161	690	320	370
274	Thondamanatham (V)	...	R.	0·26	45	54	233	119	114
275	Karupperi (V)	...	R.	0·80	101	101	529	262	267
276	Veerasholapuram (V)	...	P.	0·31	91	110	473	228	245
277	Kunjumedu (V)	...	P. R.	0·49	127	127	572	284	288
			Total ...	**368·48**	**69,455**	**77,625**	**347,806**	**173,743**	**174,063**

DIRECTORY

TALUK—(contd.)

Scheduled Castes		Scheduled Tribes		Literate and Educated Persons		Total Workers (A-I to A-IX)		A–I		A–II	
M	F	M	F	M	F	M	F	M	F	M	F
9	10	11	12	13	14	15	16	17	18	19	20
103	108	6	3	89	11	138	86	71	47	27	25
217	233	...	...	152	65	168	123	98	59	56	63
248	239	...	...	190	52	279	139	146	46	28	81
236	237	...	...	529	139	707	69	504	43	156	23
153	152	...	...	164	86	209	35	194	23	11	11
146	148	...	...	129	59	161	32	48	2	66	12
103	118	...	...	117	40	152	83	58	22	62	61
133	143	...	...	209	95	224	118	109	16	95	95
407	378	...	...	291	166	353	247	130	42	160	189
29	25	...	...	113	55	125	15	51	1	52	13
195	202	...	...	108	54	184	135	62	...	93	130
406	426	...	...	728	264	781	316	394	74	253	228
310	313	...	...	219	58	440	236	140	44	232	185
185	219	...	...	136	48	222	163	89	22	92	136
101	94	...	...	8	1	67	61	18	13	49	48
108	113	...	...	170	45	165	59	100	29	50	30
98	114	...	...	68	44	137	89	39	19	1	5
109	104	...	...	118	35	178	71	46	6	97	58
62,330	**64,056**	**364**	**353**	**80,978**	**22,793**	**106,736**	**44,017**	**50,840**	**16,687**	**36,701**	**27,738**

VILLAGE

CHIDAMBARAM

Location Code Number	Name of Village/Panchayat		A–III M	A–III F	A–IV M	A–IV F	A–V M	A–V F	A–VI M	A–VI F
1	2		21	22	23	24	25	26	27	28
260	Palavoikandan (V)	...	1	...	14	6	...	...	...	...
261	Echampoondi (V)	...	...	...	1	1	...	...	...	...
262	Sirukattur (P)	...	1	...	38	1	1	1	1	...
263	Kanjakollai (P)	...	3	2	5	...	...	...	7	...
264	Achapuram (V)	...	...	...	...	1	...	...	...	...
265	Eyyalur (V)	...	5	...	4	...	4	...	4	...
266	Kilpoovampattu (V)	...	6	...	12	...	...	...	...	...
267	T. Arumulidevan (V)	...	...	...	8	5	...	...	...	...
268	Reddiyur (V)	...	...	...	3	2	3	...	2	...
269	Melapakkathurai (V)	...	...	...	8	1	...	...	...	...
270	Ma. Adanur (V)	...	15	2	1	...	...	1	...	...
271	Kunnavasal (P)	...	7	...	14	9	2	...	3	1
272	Muttam (V)	...	25	...	17	2	...	1	3	...
273	Kalnattampuliyur (V)	...	11	...	6	...	5	...	...	...
274	Thondamanatham (V)	...	...	...	...	...	...	...	...	...
275	Karupperi (V)	...	6	...	...	...	...	...	...	...
276	Veerasholapuram (V)	...	2	...	1	...	3	...	1	...
277	Kunjumedu (V)	...	11	...	6	1	1	...	...	...
	Total	...	**1,195**	**196**	**4,358**	**1,030**	**785**	**135**	**588**	**20**

DIRECTORY

TALUK—(contd.)

A-VII M	A-VII F	A-VIII M	A-VIII F	A-IX M	A-IX F	B-X Non-workers M	B-X Non-workers F	Name of the Panchayat in which it is now included with the date of inclusion with other components if any
29	30	31	32	33	34	35	36	37
5	2	...	...	20	6	79	138	Palavoikandan (P) 1-12-60 merged with L. C. No. 261
1	...	...	...	12	...	99	162	Echampoondi (P) 1-12-60 included in L.C. No. 260
4	2	...	...	60	8	167	302	...
8	...	2	...	22	1	386	1,035	...
1	...	...	...	3	...	133	295	Achapuram (P) 1-11-60
5	...	2	...	23	18	105	256	Eyyalur (P) 1-10-60 merged with L.C.No. 266
11	...	...	...	3	...	112	192	Kilpoovampattu (P) 1-10-60 included in L. C. No. 265
2	...	...	...	10	2	146	267	Arumulidevan (P) 15-9-60
7	2	2	1	46	11	260	360	Reddiyur (P) 1-9-60
4	...	1	...	9	...	81	178	Melapakkathurai (P) 15-9-60 merged with L.C. No. 255
3	...	...	...	10	2	103	167	Ma. Adanur (P)
16	2	4	...	88	2	508	1,006	...
7	4	...	...	16	...	219	424	Muttam (P) 15-10-60
7	1	...	...	12	4	98	207	Kalnattampuliyur (P) 15-9-60
...	...	...	...	...	...	52	53	Thondamanatham (P) 1-11-60 merged with L.C. No. 250
...	...	...	...	9	...	97	208	Karupperi (P) 1-11-60 merged with L. C. No. 245
1	...	...	...	89	65	91	156	Veerasholapuram (P) 1-11-60 merged with L.C. No. 245
3	...	1	...	13	6	106	217	Kunjumedu (P) 15-9-60
2,054	**1,217**	**507**	**3**	**9,708**	**2,991**	**67,007**	**130,046**	

Location Code Number	Name of Town				Area in Sq. Miles	Occupied Residential Houses: No. of Houses	Occupied Residential Houses: No. of Households	Total No. of Persons Enumerated: Total	Males	Females
1	2				3	4	5	6	7	8
31	Portonovo (P)		...	P. M. H. T. L. D. Hos. Mcw. R. Pt. Pw. Cs.						
	Locality 1	E.B. 73	...	...	...	72	90	527	226	301
		74	...	...	...	61	81	437	174	263
				Total ...	...	**133**	**171**	**964**	**400**	**564**
	Locality 2	E. B. 75	...	...	...	74	75	734	309	425
	3	76	...	...	...	65	67	380	159	221
		77	...	...	...	60	60	355	137	218
		78	...	...	...	31	47	309	134	175
				Total ...	...	**156**	**174**	**1,044**	**430**	**614**
	Locality 4	E. B. 79	...	...	...	73	73	486	197	289
		80	...	...	...	34	45	334	156	178
				Total ...	...	**107**	**118**	**820**	**353**	**467**
	Locality 5	E. B. 81	...	...	...	52	80	402	159	243
		82	...	...	...	39	60	377	150	227
		83	...	...	...	55	68	409	176	233
				Total ...	...	**146**	**208**	**1,183**	**485**	**703**
	Locality 6	E. B. 84	...	...	...	107	117	487	213	274
		85	...	...	...	73	82	390	158	232
		86	...	...	...	114	120	535	252	283
		87	...	...	...	108	116	580	273	307
				Total ...	...	**402**	**435**	**1,992**	**896**	**1,096**
	Locality 7	E. B. 88	...	...	...	105	115	549	248	301
	8	89	...	...	...	110	121	612	300	312
		90	...	...	...	91	91	401	206	195
				Total ...	...	**201**	**212**	**1,013**	**506**	**507**
	Locality 9	E. B. 91	...	...	...	87	99	449	226	223
		92	...	...	...	90	93	479	228	251
				Total ...	...	**177**	**192**	**928**	**454**	**474**
	Locality 10	E. B. 93	...	...	...	86	100	403	215	188
		94	...	...	...	98	101	445	233	212
				Total ...	...	**184**	**201**	**848**	**448**	**400**
	Locality 11	E. B. 95	...	...	...	104	104	391	203	188
		96	...	...	...	98	98	443	226	217
		97	...	...	...	72	80	327	163	164
				Total ...	...	**274**	**282**	**1,161**	**592**	**569**

DIRECTORY

TALUK—(contd.)

Scheduled Castes		Scheduled Tribes		Literate and Educated Persons		Total Workers (A-I to A-IX)		A–I		A–II	
M	F	M	F	M	F	M	F	M	F	M	F
9	10	11	12	13	14	15	16	17	18	19	20
54	73	...	...	152	112	82	43	12	...	10	...
...	...	...	...	146	94	50	24	8	...	1	...
54	**73**	...	...	**298**	**206**	**132**	**67**	**20**	...	**11**	...
...	...	...	...	226	132	82	19	11	...	1	...
...	...	...	...	110	56	37	7	...	1	2	...
...	...	...	...	92	65	28	12	6	...	1	...
...	...	...	...	98	72	24	...	3	...	2	...
...	...	...	...	**300**	**193**	**89**	**19**	**9**	**1**	**5**	...
...	...	...	...	140	98	30	26	2	...	...	...
...	...	...	...	108	48	34	10	3	...	3	...
...	...	...	...	**248**	**146**	**64**	**36**	**5**	...	**3**	...
...	...	...	...	103	81	50	21	2	...	3	3
...	...	...	...	118	68	36	1	15	...	2	...
...	...	...	...	118	91	43	4	1	...	...	...
...	...	...	...	**339**	**240**	**129**	**26**	**18**	...	**5**	**3**
50	68	...	...	129	59	102	58	14	1	...	1
...	...	...	...	76	72	35	62	...	...	...	...
130	144	...	...	128	62	103	8	...	...	...	...
...	...	...	...	223	188	118	4	10	...	...	...
180	**212**	...	...	**556**	**381**	**358**	**132**	**24**	**1**	...	**1**
...	...	...	...	174	122	124	31	...	...	5	...
...	...	...	...	182	111	135	8	...	...	...	...
...	...	...	...	144	93	111	10	4	...	1	...
...	...	...	...	**326**	**204**	**246**	**18**	**4**	...	**1**	...
...	...	...	...	151	87	111	6	2	...	1	...
59	83	...	...	114	80	126	12	...	...	...	...
59	**83**	...	...	**265**	**167**	**237**	**18**	**2**	...	**1**	...
6	5	...	...	136	58	123	12	1	...	...	...
2	3	...	...	114	25	131	14	5	...	...	1
8	**8**	...	...	**250**	**83**	**254**	**26**	**6**	...	...	**1**
...	...	...	...	122	36	124	4	10	...	6	...
31	25	...	...	87	30	130	32	2	...	...	...
45	38	...	...	71	29	92	31	2	...	1	...
76	**63**	...	...	**280**	**95**	**346**	**67**	**14**	...	**7**	...

Location Code Number	Name of Town		A-III M	A-III F	A-IV M	A-IV F	A-V M	A-V F
1	2		21	22	23	24	25	26
31	Portonovo (P)—(*contd.*)							
	Locality 1	E. B. 73 ...	...	...	...	3	4	...
		74 ...	3	...	1	19	2	...
		Total ...	**3**	...	**1**	**22**	**6**	...
	Locality 2	E. B. 75 ...	1	...	2	14	14	1
	3	76 ...	...	...	1	4	3	...
		77 ...	2	...	2	10	2	1
		78 ...	2	...	...	...	5	...
		Total ...	**4**	...	**3**	**14**	**10**	**1**
	Locality 4	E. B. 79 ...	...	10	...	10	2	...
		80 ...	2	...	...	9	3	1
		Total ...	**2**	**10**	...	**19**	**5**	**1**
	Locality 5	E. B. 81 ...	3	...	1	13	5	...
		82 ...	...	...	4	...	1	1
		83 ...	...	...	8	...	2	...
		Total ...	**3**	...	**13**	**13**	**8**	**1**
	Locality 6	E. B. 84 ...	13	...	3	25	26	...
		85 ...	22	1	...	36	4	...
		86 ...	12	...	...	...	3	...
		87 ...	1	...	25	...	5	...
		Total ...	**48**	**1**	**28**	**61**	**38**	...
	Locality 7	E. B. 88 ...	5	1	5	14	9	1
	8	89 ...	...	...	4	1	19	...
		90 ...	1	...	2	...	14	...
		Total ...	**1**	...	**6**	**1**	**33**	...
	Locality 9	E. B. 91 ...	2	...	1	...	28	3
		92 ...	...	...	3	...	18	...
		Total ...	**2**	...	**4**	...	**46**	**3**
	Locality 10	E. B. 93 ...	...	...	29	4	21	3
		94 ...	3	...	38	3	11	2
		Total ...	**3**	...	**67**	**7**	**32**	**5**
	Locality 11	E. B. 95 ...	2	...	7	...	53	...
		96 ...	20	4	23	...	41	1
		97 ...	2	...	30	23	2	1
		Total ...	**24**	**4**	**60**	**23**	**96**	**2**

DIRECTORY

TALUK—(contd.)

A–VI		A–VII		A–VIII		A–IX		B–X Non-workers	
M	F	M	F	M	F	M	F	M	F
27	28	29	30	31	32	33	34	35	36
2	...	11	...	13	...	30	40	144	258
...	...	17	...	3	...	15	5	124	239
2	...	28	...	16	...	45	45	268	497
...	...	37	4	2	...	14	...	227	406
...	...	14	...	...	...	17	2	122	214
1	...	8	...	1	...	5	1	109	206
...	...	10	...	...	...	2	...	110	175
1	...	32	...	1	...	24	3	341	595
...	...	15	...	5	...	6	6	167	263
...	...	10	...	2	...	11	...	122	168
...	...	25	...	7	...	17	6	289	431
1	...	20	1	...	...	15	4	109	222
...	...	6	...	3	...	5	...	114	226
1	...	11	1	2	...	18	3	133	229
2	...	37	2	5	...	38	7	356	677
7	13	10	6	10	...	19	12	111	216
...	...	2	24	1	...	6	1	123	170
1	...	12	...	6	...	69	8	149	275
1	...	34	1	4	...	38	3	155	303
9	13	58	31	21	...	132	24	538	964
38	...	21	5	13	1	28	9	124	270
14	...	15	1	17	...	66	6	165	304
12	...	29	4	12	...	36	6	95	185
26	...	44	5	29	...	102	12	260	489
3	...	28	3	14	...	32	...	115	217
2	...	25	2	12	...	66	10	102	239
5	...	53	5	26	...	98	10	217	456
14	...	27	2	7	...	24	3	92	176
29	...	19	6	7	...	19	2	102	198
43	...	46	8	14	...	43	5	194	374
3	...	6	...	1	...	36	4	79	184
1	...	7	12	...	...	36	15	96	185
2	...	7	1	2	...	44	6	71	133
6	...	20	13	3	...	116	25	246	502

Location Code Number	Name of Town			Area in Sq. Miles	Occupied Residential Houses: No. of Houses	Occupied Residential Houses: No. of Households	Total No. of Persons Enumerated: Total	Males	Females
1	2			3	4	5	6	7	8
31	Portonovo (P)—(*contd.*)								
	Locality 12	E. B. 98	..	...	70	78	375	183	192
	13	99	...	...	102	108	458	217	241
		100	...	...	85	88	384	201	183
			Total ...	...	**187**	**196**	**842**	**418**	**424**
	Locality 14	E. B. 101	...	...	100	111	476	242	234
		102	...	...	110	113	472	234	238
		103	...	...	64	66	295	149	146
		104	...	...	83	92	377	163	214
		105	...	...	87	100	548	288	260
		106	...	...	74	99	513	280	233
			Total ...	...	**518**	**581**	**2,681**	**1,356**	**1,325**
			Town Total ...	**4·00**	**2,734**	**3,038**	**15,139**	**7,078**	**8,061**
61	Bhuvanagiri (P)		P. H. D. Mcw. R. Pt. S. Ei. Ea. Cs.						
	Locality 1	E. B. 134	...	...	105	139	675	341	334
		135	...	...	148	192	779	412	367
			Total ...	...	**253**	**331**	**1,454**	**753**	**701**
	Locality 2	E. B. 136	...	...	141	157	724	359	365
		137	...	...	143	175	830	407	423
			Total ...	...	**284**	**332**	**1,554**	**766**	**788**
	Locality 3	E. B. 138	...	...	141	151	666	327	339
		139	...	...	102	113	593	308	285
			Total ...	...	**243**	**264**	**1,259**	**635**	**624**
	Locality 4	E. B. 140	...	...	181	212	861	457	404
	5	141	...	...	101	118	511	274	237
		142	...	...	138	138	556	266	290
			Total ...	...	**239**	**256**	**1,067**	**540**	**527**
	Locality 6	E. B. 143	...	...	128	143	574	279	295
		144	...	...	91	93	427	221	206
			Total ...	...	**219**	**236**	**1,001**	**500**	**501**
	Locality 7	E. B. 145	...	...	97	97	389	193	196
		146	...	...	129	133	464	217	247
			Total ...	...	**226**	**230**	**853**	**410**	**443**

DIRECTORY

TALUK—(contd.)

Scheduled Castes		Scheduled Tribes		Literate and Educated Persons		Total Workers (A-I to A-IX)		A-I		A-II	
M	F	M	F	M	F	M	F	M	F	M	F
9	10	11	12	13	14	15	16	17	18	19	20
...	...	...	...	128	76	94	29	5	...	...	...
...	...	...	...	119	51	126	16	14	3	5	1
20	10	...	...	115	20	129	60	30	8	4	7
20	**10**	...	...	**234**	**71**	**255**	**76**	**44**	**11**	**9**	**8**
...	...	...	...	133	52	126	31	22	12	4	...
221	225	...	...	43	5	153	157	56	57	65	99
...	...	...	...	66	8	79	7	19	...	10	...
...	106	...	...	43	1	66	52	38	4	16	35
...	...	...	...	41	10	151	9	71	4	22	..
42	15	...	...	134	18	176	14	67	2	60	...
263	**346**	...	...	**460**	**94**	**751**	**270**	**273**	**79**	**177**	**134**
660	**795**	...	...	**4,084**	**2,210**	**3,161**	**834**	**435**	**92**	**225**	**147**
...	...	...	...	230	114	204	64	33	...	...	...
...	...	...	...	211	87	255	64	18	...	4	...
...	...	...	...	**441**	**201**	**459**	**128**	**51**	...	**4**	...
19	16	...	...	212	93	204	68	28	...	6	...
...	...	...	...	239	83	229	102	23	...	...	...
19	**16**	...	...	**451**	**176**	**433**	**170**	**51**	...	6	...
57	68	...	...	165	92	182	72	39	10	29	33
...	...	...	...	243	134	154	...	27	...	2	...
57	**68**	...	...	**408**	**226**	**336**	**72**	**66**	**10**	**31**	**33**
37	31	...	...	284	142	250	30	19	...	12	5
5	2	...	...	169	109	169	17	13	3	3	3
...	...	...	...	199	110	154	38	9	2	...	...
5	**2**	...	...	**368**	**219**	**323**	**55**	**22**	**5**	**3**	**3**
...	...	...	...	190	77	171	9	32	1	11	...
221	206	...	...	83	8	151	6	18	1	132	5
221	**206**	...	...	**273**	**85**	**322**	**15**	**50**	**2**	**143**	**5**
...	...	...	...	112	24	125	10	32	...	2	...
31	31	...	...	109	41	132	41	16	4	8	...
31	**31**	...	...	**221**	**65**	**257**	**51**	**48**	**4**	**10**	...

TOWN
CHIDAMBARAM

Location Code Number	Name of Town		A-III M	A-III F	A-IV M	A-IV F	A-V M	A-V F
1	2		21	22	23	24	25	26
31	Portonovo (P)—(*concld.*)							
	Locality 12	E. B. 98	...	...	30	20	5	...
	13	99	3	...	63	1	4	...
		100	6	5	32	23	11	9
		Total	**9**	**5**	**95**	**24**	**15**	**9**
	Locality 14	E. B. 101	8	...	32	2	6	4
		102	...	...	22	...	...	...
		103	...	...	...	...	11	...
		104	...	3	2	3	...	3
		105	3	...	1	...	3	...
		106	...	...	18	10	2	...
		Total	**11**	**3**	**75**	**15**	**22**	**7**
		Town Total	**116**	**24**	**389**	**247**	**339**	**31**
61	Bhuvanagiri (P)—(*contd.*)							
	Locality 1	E. B. 134	1	...	119	56	1	1
		135	1	2	165	54	28	1
		Total	**2**	**2**	**284**	**110**	**29**	**2**
	Locality 2	E. B. 136	11	4	67	49	9	...
		137	...	...	127	95	16	...
		Total	**11**	**4**	**194**	**144**	**25**	...
	Locality 3	E. B. 138	13	...	3	5	24	...
		139	2	...	...	...	55	...
		Total	**15**	...	**3**	**5**	**79**	...
	Locality 4	E. B. 140	4	...	12	...	36	...
	5	141	3	...	12	2	23	...
		142	1	...	17	14	23	5
		Total	**4**	...	**29**	**16**	**46**	**5**
	Locality 6	E. B. 143	4	1	32	...	13	...
		144	...	...	...	...	...	...
		Total	**4**	**1**	**32**	...	**13**	...
	Locality 7	E. B. 145	3	...	38	...	2	...
		146	6	1	31	7	15	1
		Total	**9**	**1**	**69**	**7**	**17**	**1**

DIRECTORY

TALUK—(contd.)

A-VI		A-VII		A-VIII		A-IX		B-X Non-workers	
M	F	M	F	M	F	M	F	M	F
27	28	29	30	31	32	33	34	35	36
4	...	30	5	2	...	18	4	89	163
4	1	16	4	2	...	15	6	91	225
5	...	1	3	10	...	30	5	72	123
9	**1**	**17**	**7**	**12**	...	**45**	**11**	**163**	**348**
14	6	9	3	16	...	15	4	116	203
...	...	...	...	...	...	10	1	81	81
8	1	...	...	...	...	31	6	70	139
4	...	...	1	...	...	6	3	97	162
5	...	1	3	1	...	44	2	137	251
8	...	1	...	6	...	14	2	104	219
39	**7**	**11**	**7**	**23**	...	**120**	**18**	**605**	**1,055**
184	**21**	**459**	**92**	**174**	**1**	**840**	**179**	**3,917**	**7,227**
2	...	24	2	3	...	21	5	137	270
...	...	24	4	2	...	13	3	157	303
2	...	**48**	**6**	**5**	...	**34**	**8**	**294**	**573**
1	...	51	6	3	...	28	9	155	297
4	...	26	1	6	...	27	6	178	321
5	...	**77**	**7**	**9**	...	**55**	**15**	**333**	**618**
5	...	33	17	2	...	34	7	145	267
2	...	39	...	5	...	22	...	154	285
7	...	**72**	**17**	**7**	...	**56**	**7**	**299**	**552**
8	...	80	19	19	...	60	6	207	374
1	...	56	4	7	...	51	5	105	220
...	...	61	6	11	...	32	11	112	252
1	...	**117**	**10**	**18**	...	**83**	**16**	**217**	**472**
3	...	24	1	16	...	36	6	108	286
...	...	...	...	...	...	1	...	70	200
3	...	**24**	**1**	**16**	...	**37**	**6**	**178**	**486**
5	...	14	2	2	—	27	8	68	186
2	...	...	14	12	...	42	14	85	206
7	...	**14**	**16**	**14**	...	**69**	**22**	**153**	**392**

Location Code Number	Name of Town			Area in Sq. Miles	Occupied Residential Houses: No. of Houses	Occupied Residential Houses: No. of Households	Total No. of Persons Enumerated: Total	Males	Females
1	2			3	4	5	6	7	8
61	Bhuvanagiri (P)—(*contd.*)								
	Locality 8	E. B. 147	...	...	75	123	501	254	247
		148	...	...	54	83	378	179	199
			Total ...	...	**129**	**206**	**879**	**433**	**446**
	Locality 9	E. B. 149	...	...	61	73	322	173	149
		150	...	...	107	113	482	247	235
			Total ...	...	**168**	**186**	**804**	**420**	**384**
	Locality 10	E. B. 151	...	...	78	88	403	201	202
		152	...	...	53	70	222	117	105
		153	...	...	138	138	607	314	293
			Total ...	...	**269**	**296**	**1,232**	**632**	**600**
	Locality 11	E. B. 154	...	...	64	67	273	135	138
			Town Total ...	**1·50**	**2,275**	**2,616**	**11,237**	**5,681**	**5,556**
104	Srimushnam (P)	...	P. M. Hos. Mcw. Mp. R. S. Pw. Ei. E. Cs.						
	Locality 1	E. B. 222	...	...	122	125	635	372	263
	2	223	...	...	77	114	542	291	251
		224	...	...	54	74	287	166	121
			Total ...	...	**131**	**188**	**829**	**457**	**372**
	Locality 3	E. B. 225	...	...	107	117	611	360	251
	4	226	...	...	55	65	238	123	115
		227	...	...	78	93	456	240	216
			Total ...	...	**133**	**158**	**694**	**363**	**331**
	Locality 5	E. B. 228	...	...	58	59	279	144	135
		229	...	...	70	71	392	213	179
			Total ...	...	**128**	**130**	**671**	**357**	**314**
	Locality 6	E. B. 230	...	...	97	124	559	290	269
	7	231	...	...	64	88	379	196	183
		232	...	...	61	85	413	184	229
			Total ...	...	**125**	**173**	**792**	**380**	**412**
	Locality 8	E. B. 233	...	...	101	121	542	261	281
	9	234	...	...	103	109	472	231	241
	10	235	...	...	106	113	534	273	261
	11	236	...	...	84	102	414	210	204
	12	237	...	...	111	137	601	304	297
			Town Total	**3·50**	**1,348**	**1,593**	**7,354**	**3,858**	**3,496**

DIRECTORY

TALUK—(contd.)

Scheduled Castes		Scheduled Tribes		Literate and Educated Persons		Total Workers (A-I to A-IX)		A-I		A-II	
M	F	M	F	M	F	M	F	M	F	M	F
9	10	11	12	13	14	15	16	17	18	19	20
...	...	...	...	169	81	149	68	23	...	2	...
...	...	...	...	132	83	102	13	14	4	...	...
...	...	...	...	**301**	**164**	**251**	**81**	**37**	**4**	**2**	...
...	...	...	...	123	42	95	70	5	...	...	...
...	...	...	...	143	61	136	65	21	1	1	...
...	...	...	...	**266**	**103**	**231**	**135**	**26**	**1**	**1**	...
...	...	...	...	159	71	113	28	23	5	10	...
18	16	...	...	72	29	75	7	8	...	...	...
...	...	...	...	181	53	184	5	26	2	21	3
18	**16**	...	...	**412**	**153**	**372**	**40**	**57**	**7**	**31**	**3**
52	54	...	...	43	6	81	27	6	...	4	...
440	**424**	...	...	**3,468**	**1,540**	**3,315**	**804**	**433**	**33**	**247**	**49**
231	143	...	...	170	43	150	110	35	3	83	103
...	...	...	...	139	32	183	107	32	10	19	21
...	...	...	...	48	...	111	73	26	33	1	...
...	...	...	...	**187**	**32**	**294**	**180**	**58**	**43**	**20**	**21**
...	...	...	...	271	102	132	24	25	3	3	...
...	...	...	...	76	32	74	7	...	...	...	...
28	...	...	...	205	107	86	7	25	7	...	...
28	...	...	...	**281**	**139**	**160**	**14**	**25**	**7**	...	...
...	...	...	...	88	26	84	21	46	10	11	10
...	...	...	...	89	12	141	3	65	3	11	...
...	...	...	...	**177**	**38**	**225**	**24**	**111**	**13**	**22**	**10**
230	...	...	...	160	65	175	51	77	49	22	...
52	49	...	...	58	4	129	9	32	...	4	...
96	94	...	...	105	16	110	7	54	3	...	...
148	**143**	...	...	**163**	**20**	**239**	**16**	**86**	**3**	**4**	...
260	281	...	...	56	...	189	165	50	43	102	121
22	17	...	...	92	27	147	111	99	68	37	43
...	...	...	...	80	41	165	30	45	6	77	16
...	...	...	...	168	88	120	14	56	3	...	...
...	...	...	...	182	35	177	5	36	5	1	...
919	**584**	...	...	**1,987**	**630**	**2,173**	**744**	**703**	**246**	**371**	**314**

Location Code Number	Name of Town		A-III M	A-III F	A-IV M	A-IV F	A-V M	A-V F
1	2		21	22	23	24	25	26
61	Bhuvanagiri (P)—(*concld.*)							
	Locality 8	E. B. 147 ...	1	...	93	65	3	...
		148 ...	1	...	64	9	5	...
		Total ...	**2**	...	**157**	**74**	**8**	...
	Locality 9	E. B. 149 ...	1	...	64	64	3	...
		150 ...	4	...	71	62	7	1
		Total ...	**5**	...	**135**	**126**	**10**	**1**
	Locality 10	E. B. 151 ...	2	...	39	19	3	...
		152 ...	4	...	44	6	1	...
		153 ...	1	...	109	...	4	...
		Total ...	**7**	...	**192**	**25**	**8**	...
	Locality 11	E. B. 154 ...	4	1	4	...	15	...
		Town Total ...	**67**	**9**	**1,111**	**507**	**286**	**9**
104	Srimushnam (P)—(*concld.*)							
	Locality 1	E. B. 222 ...	...	...	...	...	2	...
	2	223 ...	...	...	96	69	3	...
		224 ...	...	...	53	35	17	...
		Total ...	...	...	**149**	**104**	**20**	...
	Locality 3	E. B. 225 ...	1	...	2	...	13	4
	4	226 ...	...	...	21	1	7	2
		227 ...	...	...	3	...	1	...
		Total ...	...	...	**24**	**1**	**8**	**2**
	Locality 5	E. B. 228 ...	...	...	1	...	2	...
		229 ...	...	...	38	...	4	...
		Total ...	...	...	**39**	...	**6**	...
	Locality 6	E. B. 230 ...	18	...	7	...	6	...
	7	231 ...	7	...	2	...	...	1
		232 ...	...	...	1	...	...	...
		Total ...	**7**	...	**3**	...	...	**1**
	Locality 8	E.B. 233 ...	27	...	...	...	...	...
	9	234 ...	...	...	...	...	5	...
	10	235 ...	5	...	4	...	3	1
	11	236 ...	...	...	...	...	10	...
	12	237 ...	1	...	10	...	52	...
		Town Total ...	**59**	...	**238**	**105**	**125**	**8**

DIRECTORY

TALUK—(contd.)

A–VI		A–VII		A–VIII		A–IX		B–X Non-workers	
M	F	M	F	M	F	M	F	M	F
27	28	29	30	31	32	33	34	35	36
2	...	7	...	2	...	16	3	105	179
...	...	11	...	1	...	6	...	77	186
2	...	**18**	...	**3**	...	**22**	**3**	**182**	**365**
2	...	15	5	3	...	2	1	78	79
...	...	14	...	...	...	18	1	111	170
2	...	**29**	**5**	**3**	...	**20**	**2**	**189**	**249**
4	...	14	...	3	...	15	4	88	174
...	...	8	...	...	...	10	1	42	98
...	...	6	...	4	...	13	...	130	288
4	...	**28**	...	**7**	...	**38**	**5**	**260**	**560**
...	...	7	3	2	...	39	23	54	111
41	...	**514**	**84**	**103**	...	**513**	**113**	**2,366**	**4,752**
6	...	2	...	1	...	21	4	222	153
8	2	11	...	3	...	11	5	108	144
4	...	4	...	...	...	6	5	55	48
12	**2**	**15**	...	**3**	...	**17**	**10**	**163**	**192**
7	...	22	3	6	...	53	14	228	227
2	...	27	3	...	...	17	1	49	108
1	...	33	...	...	...	23	...	154	209
3	...	**60**	**3**	...	...	**40**	**1**	**203**	**317**
...	...	13	1	1	...	10	...	60	114
...	...	6	..	...	...	17	...	72	176
...	...	**19**	**1**	**1**	...	**27**	...	**132**	**290**
10	...	1	...	1	...	33	2	115	218
...	...	1	...	1	...	82	8	67	174
...	...	12	...	...	...	43	4	74	222
...	...	**13**	...	**1**	...	**125**	**12**	**141**	**396**
...	...	1	...	...	...	9	1	72	116
...	...	1	...	...	...	5	...	84	130
8	...	3	...	1	...	19	7	108	231
6	...	11	1	...	...	37	10	90	190
31	...	8	...	2	...	36	...	127	292
83	**2**	**156**	**8**	**16**	...	**422**	**61**	**1,685**	**2,752**

Location Code Number	Name of Town				Area in Sq. Miles	Occupied Residential Houses: No. of Houses	Occupied Residential Houses: No. of Households	Total No. of Persons Enumerated: Total	Males	Females
1	2				3	4	5	6	7	8
136	Chidambaram (M)			P. M. H. L. D. Hos. Mcw. Mp. Rly. R. Pt. Tel. S. Pw. Ei. Ea. E. Vh. Cs. B.						
	Locality 1	E. B. 1	...	...	...	82	91	339	161	178
		2	...	...	...	126	138	634	315	319
		3	...	...	...	75	117	538	272	266
		4	...	...	...	76	98	497	242	255
				Total ...	...	**359**	**444**	**2,008**	**990**	**1018**
	Locality 2	E. B. 5	...	...	...	112	136	552	268	284
		6	...	...	...	80	131	587	285	302
		7	...	...	...	113	117	613	322	291
				Total ...	...	**305**	**384**	**1,752**	**875**	**877**
	Locality 3	E. B. 8	...	...	...	106	161	616	302	314
		9	...	...	...	85	103	409	210	199
		10	...	...	...	74	81	351	166	185
				Total ...	...	**265**	**345**	**1,376**	**678**	**698**
	Locality 4	E. B. 14	...	...	...	127	200	899	434	465
		15	...	...	...	143	208	854	430	424
		16-A	...	...	...	33	56	256	113	143
				Total ...	...	**303**	**464**	**2,009**	**977**	**1,032**
	Locality 5	E. B. 16-B	...	...	...	47	68	325	150	175
		17	...	...	...	110	122	622	321	301
		18	...	...	...	89	136	732	382	350
				Total ...	...	**246**	**326**	**1,679**	**853**	**826**
	Locality 6	E. B. 19	...	...	...	121	201	867	407	460
		20	...	...	...	102	169	798	374	424
		21-A	...	...	...	70	96	547	294	253
				Total ...	...	**293**	**466**	**2,212**	**1,075**	**1,137**
	Locality 7	E.B. 22	...	...	...	110	183	966	519	447
		23-A	...	...	...	12	14	106	57	49
		27-A	...	...	...	15	24	119	66	53
		28-A	...	...	...	18	20	106	63	43
				Total ...	...	**155**	**241**	**1,297**	**705**	**592**
	Locality 8	E. B. 23-B	...	...	...	95	129	698	390	308
		21-B	...	...	...	20	25	101	52	49
		24	...	...	...	109	146	712	353	359
				Total ...	...	**224**	**300**	**1,511**	**795**	**716**

DIRECTORY

TALUK—(contd.)

Scheduled Castes		Scheduled Tribes		Literate and Educated Persons		Total Workers (A-I to A-IX)		A–I		A–II	
M	F	M	F	M	F	M	F	M	F	M	F
9	10	11	12	13	14	15	16	17	18	19	20
109	111	...	...	68	22	97	97	35	29	2	3
291	284	...	...	153	62	206	152	10	4	93	135
...	...	...	...	182	100	132	9	16	...	1	...
6	8	...	...	200	147	112	13	11	6	1	...
406	**413**	...	...	**603**	**331**	**547**	**271**	**72**	**39**	**97**	**138**
...	...	...	...	152	68	159	23	26	1	12	4
...	...	...	...	209	142	138	14	14	...	...	...
...	...	...	...	256	178	146	11	33	3	3	...
...	...	...	...	**617**	**388**	**443**	**48**	**73**	**4**	**15**	**4**
...	...	...	...	191	112	119	4	15	3	1	...
...	...	...	...	115	50	130	2	12	...	4	...
...	...	...	...	117	56	97	6	20	1	4	...
...	...	...	...	**423**	**218**	**346**	**12**	**47**	**4**	**9**	...
...	...	...	...	277	116	254	11	3	...	5	...
...	...	...	...	304	163	239	20	12	...	6	...
...	...	...	...	97	67	53	2	3	...	...	...
...	...	...	...	**678**	**346**	**546**	**33**	**18**	...	**11**	...
...	...	...	...	104	97	68	2	7	...	...	...
2	1	...	...	251	169	144	13	16	2	...	...
...	...	...	...	289	188	165	19	10	1	3	...
2	**1**	...	...	**644**	**454**	**377**	**34**	**33**	**3**	**3**	...
...	...	...	...	282	187	215	14	6	2	4	...
...	...	...	...	241	112	217	13	4	...	2	...
...	...	...	...	231	121	146	9	12	...	...	...
...	...	...	...	**754**	**420**	**578**	**36**	**22**	**2**	**6**	...
...	...	...	...	401	236	282	13	2	...	2	...
...	...	...	...	46	40	21	...	...	...	1	...
...	...	...	...	55	36	34	3	2	...	...	...
...	...	...	...	55	17	53	8	3	1	...	...
...	...	...	...	**557**	**329**	**390**	**24**	**7**	**1**	**3**	...
...	...	...	...	334	204	134	5	14	...	1	...
...	...	...	...	47	31	18	2	...	...	...	...
...	...	...	...	264	202	178	10	6	...	...	...
...	...	...	...	**645**	**437**	**330**	**17**	**20**	...	**1**	...

TOWN

CHIDAMBARAM

Location Code Number	Name of Town			A-III M	A-III F	A-IV M	A-IV F	A-V M	A-V F
1	2			21	22	23	24	25	26
136	Chidambaram (M)—(*contd.*)								
	Locality 1	E. B. 1	...	2	...	...	...	2	...
		2	...	9	...	32	...	36	...
		3	...	2	...	2	1	35	1
		4	...	...	...	6	...	17	...
		Total	...	**13**	...	**40**	**1**	**90**	**1**
	Locality 2	E. B. 5	...	2	...	12	...	29	...
		6	...	...	...	8	3	10	...
		7	...	...	...	...	1	15	...
		Total	...	**2**	...	**20**	**4**	**54**	...
	Locality 3	E. B. 8	...	1	...	1	...	7	...
		9	...	3	...	1	1	29	1
		10	...	...	...	...	4	7	...
		Total	...	**4**	...	**2**	**5**	**43**	**1**
	Locality 4	E. B. 14	...	2	...	31	...	80	1
		15	...	...	...	29	...	74	...
		16-A	...	...	...	...	...	6	1
		Total	...	**2**	...	**60**	...	**160**	**2**
	Locality 5	E. B. 16-B	...	1	...	...	...	15	...
		17	...	...	...	2	...	25	2
		18	...	3	...	6	...	51	2
		Total	...	**4**	...	**8**	...	**91**	**4**
	Locality 6	E. B. 19	...	1	...	4	...	65	2
		20	...	8	...	15	...	79	...
		21-A	...	...	...	9	3	24	...
		Total	...	**9**	...	**28**	**3**	**168**	**2**
	Locality 7	E. B. 22	...	3	...	...	...	20	1
		23-A	...	...	...	...	...	1	...
		27-A	...	2	...	5	...	8	...
		28-A	...	...	...	7	...	6	7
		Total	...	**5**	...	**12**	...	**35**	**8**
	Locality 8	E. B. 23-B	...	...	...	14	...	5	...
		21-B	...	...	...	...	...	...	...
		24	...	2	...	13	1	31	...
		Total	...	**2**	...	**27**	**1**	**36**	...

DIRECTORY

TALUK—(contd.)

A–VI		A–VII		A–VIII		A–IX		B–X Non-workers	
M	F	M	F	M	F	M	F	M	F
27	28	29	30	31	32	33	34	35	36
6	...	...	...	2	...	48	65	64	81
11	...	...	1	2	...	13	12	109	167
6	1	37	1	5	...	28	5	140	257
1	...	35	2	4	...	37	5	130	242
24	**1**	**72**	**4**	**13**	...	**126**	**87**	**443**	**747**
10	...	28	2	9	1	31	15	109	261
2	...	29	...	8	...	67	11	147	288
5	...	19	...	6	...	65	7	176	280
17	...	**76**	**2**	**23**	**1**	**163**	**33**	**432**	**829**
10	...	32	...	9	...	43	1	183	310
...	...	32	...	11	...	38	...	80	197
...	...	10	1	...	...	56	...	69	179
10	...	**74**	**1**	**20**	...	**137**	**1**	**332**	**686**
7	...	94	2	8	...	21	8	180	454
2	...	47	4	15	...	54	16	191	404
2	...	25	...	3	...	14	1	60	141
11	...	**166**	**6**	**26**	...	**89**	**25**	**431**	**999**
1	...	14	...	4	...	26	2	82	173
2	...	23	...	9	...	67	9	177	288
2	...	40	...	11	...	39	16	217	331
5	...	**77**	...	**24**	...	**132**	**27**	**476**	**792**
10	...	33	1	20	...	72	9	192	446
10	...	46	4	17	...	36	9	157	411
...	...	42	...	16	...	43	6	148	244
20	...	**121**	**5**	**53**	...	**151**	**24**	**497**	**1,101**
...	...	129	4	11	...	115	8	237	434
...	...	15	...	...	...	4	...	36	49
...	...	8	...	3	...	6	3	32	50
...	...	22	...	...	...	15	...	10	35
...	...	**174**	**4**	**14**	...	**140**	**11**	**315**	**568**
...	...	55	...	10	...	35	5	256	303
1	...	14	1	2	...	1	1	34	47
1	...	49	2	17	...	59	7	175	349
2	...	**118**	**3**	**29**	...	**95**	**13**	**465**	**699**

TOWN

CHIDAMBARAM

Location Code Number	Name of Town		Area in Sq. Miles	Occupied Residential Houses: No. of Houses	Occupied Residential Houses: No. of Households	Total No. of Persons Enumerated: Total	Males	Females
1	2		3	4	5	6	7	8
135	Chidambaram (M)—(*contd.*)							
	Locality 9 E. B. 25 ...	...	...	110	142	608	315	293
	26 ...	...	...	73	119	518	252	266
	27-B ...	...	...	36	57	214	102	112
		Total ...	...	**219**	**318**	**1,340**	**669**	**671**
	Locality 10 E. B. 11 ...	...	...	127	147	615	292	323
	12-A ...	...	...	82	100	468	237	231
	13 ...	...	...	129	168	745	381	364
		Total ...	...	**338**	**415**	**1,828**	**910**	**918**
	Locality 11 E. B. 31 ...	...	...	84	116	617	330	287
	32 ...	...	...	108	113	518	259	259
	33-A ...	...	...	65	125	470	241	229
		Total ...	...	**257**	**354**	**1,605**	**830**	**775**
	Locality 12 E. B. 12-B ...	...	...	15	20	104	53	51
	27-C ...	...	...	22	24	164	80	84
	28-B ...	...	...	92	125	644	324	320
	29 ...	...	...	143	147	792	390	402
	30-A ...	...	...	49	100	435	218	217
	57 ...	...	...	93	116	471	234	237
		Total ...	...	**414**	**532**	**2,610**	**1,299**	**1,311**
	Locality 13 E. B. 30-B ...	...	...	53	86	640	196	444
	34 ...	...	...	84	113	570	304	266
	35 ...	...	...	100	128	654	373	281
	36 ...	...	...	96	160	578	266	312
		Total ...	...	**333**	**487**	**2,442**	**1,139**	**1,303**
	Locality 14 E. B. 33-B ...	...	...	24	50	201	105	96
	37 ...	...	...	102	191	765	402	363
	38 ...	...	...	128	137	610	304	306
	39-A ...	...	...	73	129	535	293	242
		Total ...	...	**327**	**507**	**2,111**	**1,104**	**1,007**
	Locality 15 E. B. 39-B ...	...	...	32	37	166	78	88
	40 ...	...	...	64	82	460	257	203
	41 ...	...	...	126	174	1,033	586	447
	42 ...	...	...	115	129	667	358	309
	43 ...	...	...	86	136	527	297	230
		Total ...	...	**423**	**558**	**2,853**	**1,576**	**1,277**

DIRECTORY

TALUK—(contd.)

Scheduled Castes		Scheduled Tribes		Literate and Educated Persons		Total Workers (A-I to A-IX)		A–I		A–II	
M	F	M	F	M	F	M	F	M	F	M	F
9	10	11	12	13	14	15	16	17	18	19	20
...	...	...	...	257	131	141	...	23	...	2	...
...	...	...	...	179	105	129	7	4	...	...	...
...	...	...	...	72	49	53	4	2	...	1	...
...	...	...	...	**508**	**285**	**323**	**11**	**29**	...	**3**	...
...	...	...	...	141	81	161	36	8	...	...	...
...	...	...	...	158	66	143	4	15	...	...	...
...	...	...	...	272	165	195	38	20	1	1	1
...	...	...	...	**571**	**312**	**499**	**78**	**43**	**1**	**1**	**1**
...	...	...	...	289	239	133	8	22	...	...	...
...	...	...	...	197	132	121	7	17	...	...	...
...	...	...	...	215	161	116	13	16	...	...	...
...	...	...	...	**701**	**532**	**370**	**28**	**55**	...	...	...
...	...	...	...	45	17	28	1	2	...	...	...
...	...	...	...	56	51	36	1	2	...	4	...
...	...	...	...	218	126	156	18	8	4	4	...
...	...	...	...	306	213	202	10	9	...	4	...
...	...	...	...	150	55	124	21	3	...	...	...
...	...	...	...	103	31	148	7	...	...	...	...
...	...	...	...	**878**	**493**	**694**	**58**	**24**	**4**	**12**	...
10	261	...	...	108	308	111	35	2	...	...	...
...	...	...	...	235	124	128	15	12	...	...	...
...	...	...	...	304	174	170	3	33	...	3	...
...	...	...	...	144	64	163	28	5	...	...	...
10	**261**	...	...	**791**	**670**	**572**	**81**	**52**	...	**3**	...
...	...	...	...	97	71	51	3	3	...	...	...
...	...	...	...	255	105	231	18	3	...	...	...
...	...	...	...	180	94	163	33	...	...	...	...
...	...	...	...	216	89	166	16	2	...	1	...
...	...	...	...	**748**	**359**	**611**	**70**	**8**	...	**1**	...
...	...	...	...	55	27	51	9	5	...	1	...
...	...	...	...	230	140	109	6	...	3	16	...
18	22	...	...	318	108	329	27	3	...	7	...
...	...	...	...	301	240	142	8	31	...	...	...
...	...	...	...	212	92	154	4	3	2	...	...
18	**22**	...	...	**1,116**	**607**	**785**	**54**	**42**	**5**	**24**	...

Location Code Number	Name of Town			A-III M	A-III F	A-IV M	A-IV F	A-V M	A-V F
1	2			21	22	23	24	25	26
136	Chidambaram (M)—(*contd.*)								
	Locality 9	E. B. 25	...	1	...	...	...	27	...
		26	...	5	2	6	1	51	...
		27-B	...	1	...	8	...	9	...
		Total	...	**7**	**2**	**14**	**1**	**87**	...
	Locality 10	E. B. 11	...	...	...	12	...	26	...
		12-A	...	4	...	1	...	63	...
		13	...	2	6	11	...	26	1
		Total	...	**6**	**6**	**24**	...	**115**	**1**
	Locality 11	E. B. 31	...	...	...	2	...	8	2
		32	...	...	...	13	1	22	1
		33-A	...	...	...	...	1	7	...
		Total	...	...	...	**15**	**2**	**37**	**3**
	Locality 12	E. B. 12-B	...	...	...	...	...	9	...
		27-C	...	...	...	...	...	3	...
		28-B	...	...	...	36	1	36	2
		29	...	5	...	40	...	31	...
		30-A	...	...	...	65	6	11	6
		57	...	3	...	1	...	29	...
		Total	...	**8**	...	**142**	**7**	**119**	**8**
	Locality 13	E. B. 30-B	...	4	...	21	8	29	10
		34	...	1	...	12	1	16	...
		35	...	3	...	12	...	20	...
		36	...	...	...	6	1	42	5
		Total	...	**8**	...	**51**	**10**	**107**	**15**
	Locality 14	E. B. 33-B	...	...	...	...	...	1	...
		37	...	1	...	8	...	50	3
		38	...	2	...	6	...	16	5
		39-A	...	2	...	13	...	21	3
		Total	...	**5**	...	**27**	...	**88**	**11**
	Locality 15	E. B. 39-B	...	...	...	2	...	11	...
		40	...	1	...	...	...	7	...
		41	...	7	3	18	...	27	3
		42	...	...	...	...	...	4	...
		43	...	...	...	...	...	13	...
		Total	...	**8**	**3**	**20**	...	**62**	**3**

DIRECTORY

TALUK—(contd.)

A-VI		A-VII		A-VIII		A-IX		B-X Non-workers	
M	F	M	F	M	F	M	F	M	F
27	28	29	30	31	32	33	34	35	36
6	...	37	...	3	...	42	...	174	293
10	...	20	1	9	...	24	3	123	259
1	...	21	1	2	...	8	3	49	108
17	...	**78**	**2**	**14**	...	**74**	**6**	**346**	**660**
4	...	22	2	44	...	45	34	131	287
1	...	28	1	10	...	21	3	94	227
17	1	34	3	16	...	68	25	186	326
22	**1**	**84**	**6**	**70**	...	**134**	**62**	**411**	**840**
...	...	19	...	1	...	81	6	197	279
3	...	23	2	16	...	27	3	138	252
1	...	21	...	4	1	67	11	125	216
4	...	**63**	**2**	**21**	**1**	**175**	**20**	**460**	**747**
...	...	5	1	...	...	12	...	25	50
3	...	19	...	1	...	4	1	44	83
6	4	31	2	8	...	27	5	168	302
1	...	53	3	13	...	46	7	188	392
2	...	19	4	6	...	18	5	94	196
7	...	24	1	52	...	32	6	86	230
19	**4**	**151**	**11**	**80**	...	**139**	**24**	**605**	**1,253**
5	...	16	1	1	...	33	16	85	409
...	...	37	1	12	...	38	13	176	251
1	...	49	...	4	...	45	3	203	278
9	...	36	10	29	...	36	12	103	284
15	...	**138**	**12**	**46**	...	**152**	**44**	**567**	**1,222**
...	...	11	...	3	...	33	3	54	93
24	1	61	1	15	...	69	13	171	345
6	2	34	3	8	...	91	23	141	273
29	1	43	4	10	...	45	8	127	226
59	**4**	**149**	**8**	**36**	...	**238**	**47**	**493**	**937**
2	...	2	...	5	...	23	9	27	79
2	...	22	...	8	...	53	3	148	197
100	13	38	4	28	...	101	4	257	420
7	...	2	...	...	...	98	8	216	301
15	...	40	...	17	1	66	1	143	226
126	**13**	**104**	**4**	**58**	**1**	**341**	**25**	**791**	**1,223**

Location Code Number	Name of Town		Area in Sq. Miles	Occupied Residential Houses: No. of Houses	Occupied Residential Houses: No. of Households	Total No. of Persons Enumerated: Total	Males	Females
1	2		3	4	5	6	7	8
136	Chidambaram (M)—(*contd.*)							
	Locality 16 E. B. 33-C ...	...	...	12	24	88	44	44
	44 ...	...	...	105	157	777	388	389
	45 ...	...	...	84	150	637	337	300
	51-A ...	...	...	32	39	196	97	99
		Total ...	...	**233**	**370**	**1,698**	**866**	**832**
	Locality 17 E. B. 46 ...	...	...	191	267	1,064	531	533
	47 ...	...	...	164	216	914	464	450
	51-B ...	...	...	58	88	382	194	188
		Total ...	...	**413**	**571**	**2,360**	**1,189**	**1,171**
	Locality 18 E. B. 48 ...	...	...	80	153	641	320	321
	49 ...	...	...	157	237	1,235	622	613
		Total ...	...	**237**	**390**	**1,876**	**942**	**934**
	Locality 19 50 ...	...	...	108	160	664	324	340
	52 ...	...	...	129	202	908	442	466
		Total ...	...	**237**	**362**	**1,572**	**766**	**806**
	Locality 20 E. B. 53 ...	...	...	116	144	714	364	350
	54 ...	...	...	85	195	981	476	505
	55 ...	...	...	111	130	806	443	363
		Total ...	...	**312**	**469**	**2,501**	**1,283**	**1,218**
	Locality 21 E. B. 56 ...	...	...	110	181	978	471	507
	58 ...	...	...	101	112	541	261	280
	59 ...	...	...	114	125	535	267	268
		Total ...	...	**325**	**418**	**2,054**	**999**	**1,055**
		Town Total ...	**1·84**	**6,199**	**8,709**	**40,694**	**20,520**	**20,174**
229	Kattumannarkoil (P) ...	P. M. H. Hos. Mp. R. Pw. Pt. S. Vh. Cs. B.						
	Locality 1 E. B. 489 ...	...	...	123	136	651	344	307
	490 ...	...	...	98	114	488	240	248
		Total ...	...	**221**	**250**	**1,139**	**584**	**555**
	Locality 2 E. B. 491 ...	...	...	89	98	508	246	262
	492 ...	...	...	75	75	347	169	178
		Total ...	...	**164**	**173**	**855**	**415**	**440**
	Locality 3 E.B. 493 ...	...	...	89	105	468	238	230
	494 ...	...	...	96	97	569	324	245
		Total ...	...	**185**	**202**	**1,037**	**562**	**475**

DIRECTORY

TALUK—(contd.)

Scheduled Castes		Scheduled Tribes		Literate and Educated Persons		Total Workers (A-I to A-IX)		A-I		A-II	
M	F	M	F	M	F	M	F	M	F	M	F
9	10	11	12	13	14	15	16	17	18	19	20
...	...	...	...	37	30	28	8	1	...	...	...
...	...	...	...	309	231	176	10	11	1	...	...
...	...	...	...	262	131	208	11	4	1	...	...
...	...	...	...	79	48	57	3	6	...	...	...
...	...	...	...	**687**	**440**	**469**	**32**	**22**	**2**	...	...
...	...	...	...	315	145	287	33	10	...	...	...
...	...	...	...	270	105	267	17	21	...	...	...
...	...	...	...	158	115	84	7	6	3	...	...
...	...	...	...	**743**	**365**	**638**	**57**	**37**	**3**	...	...
...	...	...	...	249	202	151	12	7	1	1	...
...	...	...	...	496	356	274	14	16	...	...	...
...	...	...	...	**745**	**558**	**425**	**26**	**23**	**1**	**1**	...
...	...	...	...	261	197	142	6	4	...	...	...
...	...	...	...	310	148	254	7	15	...	...	...
...	...	...	...	**571**	**345**	**296**	**13**	**19**	...	...	...
...	...	...	...	252	138	184	17	17	...	1	...
...	...	...	...	398	382	190	9	20	4	...	...
...	...	...	...	326	248	189	7	32	1	...	...
...	...	...	...	**976**	**768**	**563**	**32**	**69**	**5**	**1**	...
...	...	...	...	253	186	247	10	29	1	3	...
105	113	...	...	101	47	145	60	1	...	2	...
40	53	...	...	117	36	163	62	2	...	1	...
145	**166**	...	...	**471**	**269**	**555**	**132**	**32**	**1**	**6**	...
581	**863**	...	...	**14,427**	**8,926**	**10,457**	**1,148**	**747**	**75**	**200**	**143**
...	...	...	...	205	84	186	16	26	...	...	...
...	...	...	...	183	101	123	11	11	...	...	...
...	...	...	...	**388**	**185**	**309**	**27**	**37**	...	...	...
...	...	...	...	197	135	138	10	26	1	7	...
...	...	...	...	88	47	94	10	21	...	...	...
...	...	...	...	**285**	**182**	**232**	**20**	**47**	**1**	**7**	...
...	...	...	...	180	97	127	12	30	...	4	...
155	87	...	...	214	73	134	14	7	...	8	...
155	**87**	...	...	**394**	**170**	**261**	**26**	**37**	...	**12**	...

Location Code Number	Name of Town			A-III M	A-III F	A-IV M	A-IV F	A-V M	A-V F
1	2			21	22	23	24	25	26
136	Chidambaram (M)—(*concld.*)								
	Locality 16	E. B. 33-C	...	...	...	...	...	1	...
		44	...	...	...	7	2	46	..
		45	...	4	...	7	...	48	...
		51-A	...	2	...	2	...	13	.
			Total ...	**6**	...	**16**	**2**	**108**	...
	Locality 17	E. B. 46	...	3	...	26	4	27	5
		47	...	3	...	1	1	57	1
		51-B	...	1	...	...	...	19	1
			Total ...	**7**	...	**27**	**5**	**103**	**7**
	Locality 18	E. B. 48	...	...	...	6	1	17	1
		49	...	...	...	...	...	13	...
			Total ...	...	...	**6**	**1**	**30**	**1**
	Locality 19	E. B. 50	...	1	...	2	...	34	...
		52	...	3	...	...	1	75	...
			Totel ...	**4**	...	**2**	**1**	**109**	...
	Locality 20	E. B. 53	...	...	...	6	...	19	...
		54	...	1	...	1	...	11	...
		55	...	...	...	...	...	8	...
			Total ...	**1**	...	**7**	...	**38**	...
	Locality 21	E. B. 56	...	26	...	1	1	16	...
		58	...	...	...	...	...	13	...
		59	...	1	...	1	1	18	10
			Total ...	**27**	...	**2**	**2**	**47**	**10**
			Town Total ...	**128**	**11**	**554**	**45**	**1,727**	**77**
229	Kattumannarkoil (P)—(*contd.*)								
	Locality 1	E. B. 489	...	2	...	7	5	25	...
		490	...	1	...	9	...	7	...
			Total ...	**3**	...	**16**	**5**	**32**	...
	Locality 2	E. B. 491	...	...	...	4	1	14	2
		492	...	5	1	...	...	11	...
			Total ...	**5**	**1**	**4**	**1**	**25**	**2**
	Locality 3	E. B. 493	...	...	...	10	4	6	...
		494	...	4	...	5	...	24	7
			Total ...	**4**	...	**15**	**4**	**30**	**7**

DIRECTORY

TALUK—(contd.)

A-VI		A-VII		A-VIII		A-IX		B-X Non-workers	
M	F	M	F	M	F	M	F	M	F
27	28	29	30	31	32	33	34	35	36
...	...	5	...	...	...	21	8	16	36
10	...	39	3	17	...	46	4	212	379
37	...	54	3	9	...	45	7	129	289
4	...	16	1	2	...	12	2	40	96
51	...	**114**	**7**	**28**	...	**124**	**21**	**397**	**800**
47	...	77	5	11	...	86	19	244	500
32	...	53	1	30	...	70	14	197	433
...	...	27	2	3	...	28	1	110	181
79	...	**157**	**8**	**44**	...	**184**	**34**	**551**	**1,114**
2	...	41	4	3	...	74	5	169	309
6	...	17	...	4	...	218	14	348	599
8	...	**58**	**4**	**7**	...	**292**	**19**	**517**	**908**
9	...	20	...	7	...	65	6	182	334
54	...	35	...	16	...	52	6	188	459
63	...	**55**	...	**23**	...	**117**	**12**	**370**	**793**
34	...	52	1	14	...	41	16	180	333
9	...	52	...	14	...	82	5	286	496
2	...	33	...	7	...	107	6	254	356
45	...	**137**	**1**	**35**	...	**230**	**27**	**720**	**1,185**
...	2	62	4	11	...	99	2	224	497
...	...	15	...	11	...	103	60	116	220
13	...	40	...	15	...	72	51	104	206
13	**2**	**117**	**4**	**37**	...	**274**	**113**	**444**	**923**
610	**25**	**2,283**	**94**	**701**	**3**	**3,507**	**675**	**10,063**	**19,026**
3	...	56	2	9	...	58	9	158	291
5	...	25	1	5	...	60	10	117	237
8	...	**81**	**3**	**14**	...	**118**	**19**	**275**	**528**
17	...	31	2	4	...	35	4	108	252
11	1	18	3	1	...	27	5	75	168
28	**1**	**49**	**5**	**5**	...	**62**	**9**	**183**	**420**
9	1	25	1	1	1	42	5	111	218
12	...	15	...	6	...	53	7	190	231
21	**1**	**40**	**1**	**7**	**1**	**95**	**12**	**301**	**449**

Location Code Number	Name of Town			Area in Sq. Miles	Occupied Residential Houses: No. of Houses	Occupied Residential Houses: No. of Households	Total No. of Persons Enumerated: Total	Males	Females
1	2			3	4	5	6	7	8
229	Kattumannarkoil (P)—(contd.)								
	Locality 4	E. B. 495	...	...	29	54	298	137	161
		496	...	...	41	41	194	90	104
			Total ...	...	**70**	**95**	**492**	**227**	**265**
	Locality 5	E. B. 497	...	...	139	159	891	557	334
		498	...	...	82	93	386	188	198
		499	...	...	95	98	520	245	275
			Total ...	...	**316**	**350**	**1,797**	**990**	**807**
	Locality 6	E. B. 500	...	...	82	90	407	206	201
		501	...	...	74	87	465	241	224
			Total ...	...	**156**	**177**	**872**	**447**	**425**
	Locality 7	E. B. 502	...	...	120	128	569	277	292
		503	...	...	131	135	692	339	353
			Total ...	...	**251**	**263**	**1,261**	**616**	**645**
	Locality 8	E. B. 504	...	...	87	96	390	202	188
		505	...	...	119	123	565	290	275
		506	...	...	74	87	392	177	215
			Total ...	...	**280**	**306**	**1,347**	**669**	**678**
	Locality 9	E. B. 507	...	...	113	119	484	246	238
		508	...	...	102	102	492	245	247
			Total ...	...	**215**	**221**	**976**	**491**	**485**
	Locality 10	E. B. 509	...	...	69	90	408	205	203
		510	...	...	77	77	323	152	171
		511	...	...	133	133	629	304	325
			Total ...	...	**279**	**300**	**1,360**	**661**	**699**
	Locality 11	E. B. 512	...	...	61	61	304	147	157
		513	...	...	67	75	327	154	173
			Total ...	...	**128**	**136**	**631**	**301**	**330**
			Town Total ...	**7·50**	**2,265**	**2,473**	**11,767**	**5,963**	**5,804**

DIRECTORY

TALUK—(contd.)

Scheduled Castes		Scheduled Tribes		Literate and Educated Persons		Total Workers (A-I to A-IX)		A-I		A-II	
M	F	M	F	M	F	M	F	M	F	M	F
9	10	11	12	13	14	15	16	17	18	19	20
...	...	...	...	108	115	59	13	20	2	...	...
...	...	...	...	71	63	35	6	8	1	...	...
...	...	...	...	**179**	**178**	**94**	**19**	**28**	**3**	...	...
..	...	...	...	503	130	155	14	28	...	...	...
...	...	...	...	139	74	103	21	21	...	...	...
...	...	...	...	67	11	149	77	1	...	20	...
...	...	...	...	**709**	**215**	**407**	**112**	**50**	...	**20**	...
...	...	...	...	146	69	112	9	16	...	1	...
...	...	...	...	178	100	106	7	9	2	2	2
...	...	...	...	**324**	**169**	**218**	**16**	**25**	**2**	**3**	**2**
3	4	...	...	190	91	154	14	13	1	1	...
...	...	...	...	193	118	135	10	20	1	1	...
3	**4**	...	...	**383**	**209**	**289**	**24**	**33**	**2**	**2**	...
...	...	...	...	152	48	113	14	6	...	...	...
210	187	...	...	133	50	151	10	35	2	61	4
53	54	...	...	58	19	105	35	25	3	29	23
263	**241**	...	...	**343**	**117**	**369**	**59**	**66**	**5**	**90**	**27**
9	3	...	...	87	23	162	68	124	57	23	9
244	241	...	...	52	18	153	162	21	26	128	135
253	**244**	...	...	**139**	**41**	**315**	**230**	**145**	**83**	**151**	**144**
...	...	...	...	138	39	115	4	60	3	26	...
35	41	...	...	90	30	89	...	37	...	34	...
300	325	...	...	103	11	190	8	71	2	19	4
335	**366**	...	...	**331**	**80**	**394**	**12**	**168**	**5**	**79**	**4**
...	...	...	...	105	38	86	1	45	1	16	...
56	66	...	...	53	13	95	45	40	...	41	41
56	**66**	...	...	**158**	**51**	**181**	**46**	**85**	**1**	**57**	**41**
1,065	**1,008**	...	...	**3,633**	**1,597**	**3,069**	**591**	**721**	**102**	**421**	**218**

Location Code Number	Name of Town			A-III M	A-III F	A-IV M	A-IV F	A-V M	A-V F
1	2			21	22	23	24	25	26
229	Kattumannarkoil (P)—(concld.)								
	Locality 4	E. B. 495	...	...	...	...	2	...	...
		496	...	...	...	...	...	2	...
		Total	...	...	...	...	**2**	**2**	...
	Locality 5	E. B. 497	...	...	...	50	6	10	...
		498	...	...	...	29	18	10	1
		499	...	1	...	...	...	...	...
		Total	...	**1**	...	**79**	**24**	**20**	**1**
	Locality 6	E. B. 500	...	1	1	11	2	7	2
		501	...	...	3	1	...	62	...
		Total	...	**1**	**4**	**12**	**2**	**69**	**2**
	Locality 7	E. B. 502	...	2	...	18	1	25	3
		503	...	8	...	3	3	38	...
		Total	...	**10**	...	**21**	**4**	**63**	**3**
	Locality 8	E. B. 504	...	10	3	15	5	34	6
		505	...	4	...	...	...	11	...
		506	...	4	...	6	4	16	...
		Total	...	**18**	**3**	**21**	**9**	**61**	**6**
	Locality 9	E. B. 507	...	...	...	...	...	2	2
		508	...	...	...	1	1	...	...
		Total	...	...	...	**1**	**1**	**2**	**2**
	Locality 10	E. B. 509	...	1	...	8	...	2	...
		510	...	...	...	13	...	1	...
		511	...	2	...	...	...	1	...
		Total	...	**3**	...	**21**	...	**4**	...
	Locality 11	E. B. 512	...	...	...	15	...	...	...
		513	...	...	...	...	...	4	...
		Total	...	...	...	**15**	...	**4**	...
		Town Total	...	**45**	**8**	**205**	**52**	**312**	**23**

DIRECTORY

TALUK—(concld.)

A-VI		A-VII		A-VIII		A-IX		B-X Non-workers	
M	F	M	F	M	F	M	F	M	F
27	28	29	30	31	32	33	34	35	36
...	...	13	...	...	...	26	9	78	148
3	...	7	...	1	...	14	5	55	98
3	...	**20**	...	**1**	...	**40**	**14**	**133**	**246**
9	...	16	5	...	...	41	3	402	320
3	...	28	1	...	...	12	1	85	177
...	...	...	...	...	...	127	77	96	198
12	...	**44**	**6**	**1**	...	**180**	**81**	**583**	**695**
17	...	26	2	1	...	32	2	94	192
5	...	12	...	3	...	12	...	135	217
22	...	**38**	**2**	**4**	...	**44**	**2**	**229**	**409**
5	...	38	5	6	...	46	4	123	278
7	...	2	...	4	...	52	6	204	343
12	...	**40**	**5**	**10**	...	**98**	**10**	**327**	**621**
3	...	31	...	4	...	10	...	89	174
...	...	4	...	3	...	33	4	139	265
1	...	10	3	2	...	12	2	72	180
4	...	**45**	**3**	**9**	...	**55**	**6**	**300**	**619**
...	...	2	...	...	...	11	...	84	170
...	...	...	...	...	...	3	...	92	85
...	...	**2**	...	...	...	**14**	...	**176**	**255**
2	...	6	1	...	...	10	...	90	199
...	...	1	...	...	...	3	...	63	171
...	...	...	...	...	...	97	2	114	317
2	...	**7**	**1**	...	...	**110**	**2**	**267**	**687**
...	...	...	...	...	...	10	...	61	156
...	...	...	4	1	...	9	...	59	128
...	...	...	**4**	**1**	...	**19**	...	**120**	**284**
112	**2**	**366**	**30**	**52**	**1**	**835**	**155**	**2,894**	**5,213**

APPENDIX

PRIMARY CENSUS ABSTRACT

S. No	State/District/Taluk/Town		Total Rural Urban	Area in Sq. Miles	No. of Occupied Residential Houses		Total No. of persons enumerated (including inmates of institutions and houseless persons)		
					No. of Houses	No. of Households	Persons	Males	Females
1	2			3	4	5	6	7	8
	SOUTH ARCOT DISTRICT	...	**T**	**4,208·1**	**587,057**	**652,124**	**3,047,973**	**1,535,928**	**1,512,045**
			R	**4,100·5**	**519,575**	**570,458**	**2,655,651**	**1,337,130**	**1,318,521**
			U	**107·6**	**67,482**	**81,666**	**392,322**	**198,798**	**193,524**
1.	Gingee Taluk	...	T	409·7	47,269	53,622	254,443	128,143	126,300
			R	409·7	47,269	53,622	254,443	128,143	126,300
2.	Tindivanam Taluk	...	T	561·5	67,424	74,516	352,816	177,496	175,320
			R	549·2	60,357	65,592	309,191	155,390	153,801
			U	12·3	7,067	8,924	43,625	22,106	21,519
3.	Villupuram Taluk	...	T	351·6	65,878	74,051	356,612	180,615	175,997
			R	344·6	57,564	63,172	302,949	153,187	149,762
			U	7·0	8,314	10,879	53,663	27,428	26,235
4.	Tirukkoyilur Taluk	...	T	584·3	79,084	85,217	400,111	201,569	198,542
			R	574·9	75,316	80,847	379,302	191,320	187,982
			U	9·4	3,768	4,370	20,809	10,249	10,560
5.	Kallakurichi Taluk	...	T	873·4	77,746	82,779	383,478	191,980	191,498
			R	859·5	73,179	76,703	359,681	179,938	179,743
			U	13·9	4,567	5,076	23,797	12,042	11,755
6.	Vriddhachalam Taluk	...	T	575·8	69,151	79,683	353,466	177,594	175,872
			R	570·3	65,011	74,959	331,800	166,459	165,341
			U	5·5	4,140	4,724	21,666	11,135	10,531
7.	Cuddalore Taluk	...	T	448·0	96,299	106,202	513,050	261,688	251,362
			R	406·8	71,424	76,938	370,479	188,950	181,529
			U	41·2	24,805	29,264	142,571	72,738	69,833
8.	Chidambaram Taluk	...	T	403·8	84,276	96,054	433,997	216,843	217,154
			R	385·5	69,455	77,625	347,806	173,743	174,063
			U	18·3	14,821	18,429	86,191	43,100	43,091

CENSUS ABSTRACT

Scheduled Castes		Scheduled Tribes		Literate and Educated Persons		WORKERS: Total Workers (I—IX)		WORKERS: I As Cultivator		S. No.
Males	Females	Males	Females	Males	Females	Males	Females	Males	Females	
9	10	11	12	13	14	15	16	17	18	
401,380	**400,301**	**6,843**	**6,693**	**622,886**	**191,293**	**942,194**	**454,863**	**498,156**	**192,772**	
378,532	**377,631**	**6,412**	**6,250**	**504,204**	**129,731**	**837,586**	**433,552**	**487,813**	**190,781**	
22,848	**22,670**	**431**	**443**	**118,682**	**61,562**	**104,608**	**21,311**	**10,343**	**1,991**	
22,790	22,205	1,861	1,820	45,690	11,755	79,795	48,048	56,669	29,798	1
22,790	22,205	1,861	1,820	45,690	11,755	79,975	48,048	56,669	29,798	
51,308	51,222	2,242	2,360	63.320	17,355	108,542	56,912	60,731	26,353	2
47,952	47,779	2,137	2,258	51,115	11,515	96,692	54,159	59,507	26,182	
3,346	3,443	105	102	12,205	5,840	11,850	2,753	1,224	171	
43,409	42,264	550	502	69,174	22,716	108,200	45,330	50,029	13,704	3
40,561	39,645	546	499	53,177	14,135	94,352	43,335	48,957	13,645	
2,848	2,619	4	3	15,997	8,581	13,848	1,995	1,072	59	
53,959	52,871	497	448	73,673	21,224	126,112	62,376	78,630	24,759	4
52,974	51,944	489	441	67,404	17,511	120,622	61,123	77,608	24,570	
985	927	8	7	6,269	3,713	5,490	1,253	1,022	189	
52,039	52,373	334	206	66,363	19,794	123,690	73,291	80,893	38,689	5
50,437	50,736	326	194	60,014	16,993	116,988	70,680	79,228	38,066	
1,602	1,637	8	12	6,349	2,801	6,702	2,611	1,665	623	
54,045	55,239	679	671	77,827	19 532	113,297	64,369	63,537	34,148	6
52,393	53,626	589	582	71,573	16,566	107,114	63,095	62,904	34,014	
1,652	1,613	90	89	6,254	2,966	6,183	1,274	633	134	
57,835	56,397	316	333	118,262	41,221	153,647	56,399	53,788	14,086	7
49,085	47,640	100	103	74,253	18,463	115,287	49,095	52,100	13,819	
8,750	8,757	216	230	44,009	22,758	38,360	7,304	1,688	267	
65,995	67,730	364	353	108,577	37,696	128,911	48,138	53,879	11,235	8
62,330	64,056	364	353	80,978	22,793	106,736	44,017	50,840	10,687	
3,665	3,674	...	...	27,599	14,903	22,175	4,121	3,039	548	

S. No.	State/District/Taluk/Town	Total Rural Urban	WORKERS: II As Agricultural Labourer		III In Mining, Quarrying, Livestock, Forestry, Fishing, Hunting and Plantations, Orchards and Allied activities		IV At Household Industry	
			Males	Females	Males	Females	Males	Females
1	2		19	20	21	22	23	24
4.	**SOUTH ARCOT DISTRICT** ...	**T**	**205,930**	**194,429**	**22,834**	**3,279**	**41,866**	**14,288**
		R	**198,508**	**189,052**	**16,097**	**2,881**	**34,588**	**10,969**
		U	**7,442**	**5,[illegible]77**	**6,737**	**398**	**7,278**	**3,319**
1.	Gingee Taluk ...	T	11,395	14,069	995	305	3,047	1,035
		R	11,395	14,069	995	305	3,047	1,035
2.	Tindivanam Taluk ...	T	20,424	21,[illegible]59	2,873	422	5,463	1,787
		R	19,358	20,365	2,235	351	4,925	1,577
		U	1,066	794	638	71	538	210
3.	Villupuram Taluk ...	T	27,617	24,164	1,566	234	4,523	1,468
		R	26,730	23,437	1,344	199	4,163	1,423
		U	887	727	222	35	360	45
4.	Tirukkoyilur Taluk ...	T	24,113	28,064	2,355	590	4,129	1,605
		R	23,618	27,727	2,232	552	4,024	1,552
		U	495	337	123	38	105	53
5.	Kallakurichi Taluk ...	T	21,400	23,770	2,747	537	3,892	1,996
		R	20,897	23,119	2,578	520	3,444	1,724
		U	503	651	169	17	448	272
6.	Vriddachalam Taluk ...	T	24,587	25,799	4,061	584	2,285	755
		R	23,709	25,075	3,930	556	2,179	705
		U	878	724	131	28	106	50
7.	Cuddalore Taluk ...	T	38,229	28,795	6,627	359	11,672	3,656
		R	36,100	27,522	1,588	202	8,448	1,923
		U	2,129	1,273	5 039	157	3,224	1,733
8.	Chidambaram Taluk ...	T	38,165	28,609	1,610	248	6,855	1,986
		R	36,701	27,738	1,195	196	4,358	1,030
		U	1,464	871	415	52	2,497	956

WORKERS												
V		VI		VII		VIII		IX		X		
In Manufacturing other than Household Industry		In Construction		In Trade and Commerce		In Transport, Storage and Communication		In Other Services		Non-workers		S. No.
Males	Females	Males	Females	Males	Females	Males	Females	Males	Females	Males	Females	
25	26	27	28	29	30	31	32	33	34	35	6	
21,291	**1,754**	**10,849**	**1,077**	**32,037**	**7,777**	**12,266**	**95**	**96,915**	**39,392**	**593,734**	**1,057,182**	
7,225	**909**	**6,607**	**873**	**14,820**	**6,216**	**4,028**	**35**	**67,900**	**31,836**	**499,544**	**884,969**	
14,066	**845**	**4,242**	**204**	**17,267**	**1,561**	**8,238**	**60**	**29,015**	**7,556**	**94,190**	**172,213**	
286	58	440	94	1,580	290	220	1	5,163	2,398	48,348	78,252	1
286	58	440	94	1,580	290	220	1	5,163	2,398	48,348	78,252	
2,236	321	783	82	3,605	1,188	1,330	16	11,097	5,584	68,954	118,408	2
609	170	532	60	1,232	887	359	13	7,936	4,554	58,698	99,642	
1,627	151	251	22	2,374	301	971	3	3,161	1,030	10,256	18,766	
2,499	235	1,021	17	4,510	803	2,801	21	13,634	4,684	72,415	130,667	3
605	109	489	11	1,913	688	434	4	9,717	3,819	58,835	106,427	
1,894	126	532	6	2,597	115	2,367	17	3,917	865	13,580	24,240	
915	70	690	68	2,874	862	592	2	11,814	6,356	75,457	136,166	4
393	16	493	62	1,959	769	351	1	9,944	5,874	70,698	126,859	
522	54	197	6	915	93	241	1	1,870	482	4,759	9,307	
864	88	819	194	2,708	746	502	10	9,865	7,261	68,290	118,207	5
337	15	638	181	1,754	654	229	2	7,883	6,399	62,950	109,063	
527	73	181	18	954	92	273	8	1,982	862	5,340	9,144	
2,382	143	2,260	339	3,135	509	1,312	6	9,738	2,086	64,297	111,503	6
1,572	102	2,053	334	1,855	438	961	5	7,951	1,866	59,345	102,246	
810	41	207	5	1,280	71	351	1	1,787	220	4,952	9,257	
8,535	556	3,218	213	7,843	1,854	3,956	31	19,779	6,849	108,041	194,963	7
2,638	304	1,374	111	2,474	1,273	967	6	9,598	3,935	73,663	132,434	
5,897	252	1,844	102	5,369	581	2,989	25	10,181	2,914	34,378	62,529	
3,574	283	1,618	70	5,832	1,525	1,553	8	15,825	4,174	87,932	169,016	8
785	135	588	20	2,054	1,217	507	3	9,708	2,991	67,007	130,046	
2,789	148	1,030	50	3,778	308	1,046	5	6,117	1,183	20,925	38,970	

PART V

OFFICIAL STATISTICS

OFFICIAL STATISTICS

The pages that follow present authentic official statistics on various items furnished by Government Departments and other administrative bodies. In order to make a comparative study of the position that prevailed in 1951 with that on the eve of the recent Census possible, an attempt has been made to present data for the decade 1951—1961. The official statistics have been compiled under seven distinct heads, viz. :—

I. Agriculture, Animal Husbandry and Irrigation
II. Industry and Labour
III. Education
IV. Public Health and Medical
V. Law and Order
VI. Communications
VII. Miscellaneous

I. Agriculture, Animal Husbandry and Irrigation :—

Information on various factors that influence agriculture has been presented under this head. Statistics on temperature, rainfall, land utilisation, irrigated area, irrigation schemes, animal husbandry, etc., appear under this head. Temperature recordings upto 1957 are in Fahrenheit and, since 1957, in Centigrade. Fahrenheit could be converted into Centigrade as follows C=F (5/9 — 32). Data on irrigation schemes have been presented separately for each Plan period. Table 3 under this head presents data on classification of area under six different heads, viz., forests, area not available for cultivation, cultivable area other than current fallows, net area under cultivation and acreage under crops. The area not available for cultivation includes uncultivable lands and land put to non-agricultural purposes. The cultivable area other than current fallows includes cultivable waste, permanent pastures, other grazing lands, land under miscellaneous tree crops and other fallows. Though information is furnished under Tables 3, 4 and 5 from 1905-1906 onwards till 1959-1960, the figures are not quite comparable due to alterations in the jurisdiction of the district.

II. Industries and Labour :—

Statistical data on industrial growth *i e.* increase in the number of establishments and rise in labour force have been presented in the form of three tables. Information on the service rendered by the Employment Exchange office in the district has been incorporated. This will further give an idea regarding the depth of unemployment prevailing in the region.

III. Education :—

The tables presented under this head will trace the development of education in the district. Information on schools, colleges, technical institutions and oriental schools and colleges also is furnished.

IV. Public Health and Medical :—

Detailed monthly statistics of registered births and deaths, information on anti-adulteration activities and details of medical facilities available in the district are furnished.

V. Law and Order :—

Information on the strength of police force, crimes detected, cases prosecuted, etc., and other related information including location of police stations, lock-ups, etc., are furnished under this head.

VI. Communications :—

Under this head are furnished data on road mileage, railway stations, post and telegraph facilities, motor vehicles in the district and facilities for tourists like tourist bungalows, etc.

VII. Miscellaneous :—

Valuable information on revenue receipts, ancient monuments both protected and non-protected, banking and insurance, etc., is furnished here.

TABLE 1—TEMPERATURE RECORDED AT KALLAKURICHI DURING 1951—1960

Year	Readings		Months											
			January	February	March	April	May	June	July	August	September	October	November	December
1	2		3	4	5	6	7	8	9	10	11	12	13	14
1951	Mean-Maximum	...	86·5	91·0	97·1	93·2	102·5	98·9	95·3	95·8	94·3	93·2	86·4	85.7
	Mean-Minimum	..	68·6	65·2	72·4	77·[illegible]	80·0	79·5	76·4	76·4	77·0	75·5	73·6	69·2
	Highest	...	89	96	101	103	107	104	104	101	98	99	93	90
	Lowest	...	60	61	63	73	73	77	71	71	73	71	69	66
1952	Mean-Maximum	..	86·3	89·8	96·2	99·6	101·6	101·1	96·[illegible]	96·1	96·7	91·5	89·3	82·5
	Mean-Minimum	...	69·4	70·2	72·5	78·5	81·1	81·0	78·3	77·4	77·6	75·0	71·3	70·8
	Highest	...	90	93	101	104	108	105	104	100	100	98	95	96
	Lowest	...	63	64	66	73	73	77	74	71	72	70	64	68
1953	Mean-Maximum	...	85·1	89·1	98·4	98·7	105·5	99·0	95·8	95·0	92·6	88·8	85·9	84·1
	Mean-Minimum	...	69·5	68·3	73·3	77·4	81·3	80·0	76·9	77·3	75·1	74·9	71·5	69·1
	Highest	...	90	92	107	102	109	105	101	100	98	94	92	88
	Lowest	...	65	64	69	72	73	76	73	71	70	72	67	65
1954	Mean-Maximum	...	84·7	91·6	93·7	100·2	101·8	100·3	93·1	92·3	93·4	87·8	84·4	80·3
	Mean-Minimum	...	68·9	69·5	73·1	78·6	80·0	79·7	76·6	76·0	76·3	73·5	69·7	70·1
	Highest	...	90	98	102	107	107	105	101	97	97	98	90	85
	Lowest	...	64	62	65	75	69	75	72	71	73	71	61	61
1955	Mean-Maximum	...	83·4	90·3	96·2	98·5	96·3	96·6	94 6	91·4	93·4	91·3	86·7	81·2
	Mean-Minimum	...	69·8	69·6	72·3	77·1	77·1	78·6	76·7	75·9	75·7	74·6	71·9	67·8
	Highest	...	87	95	101	106	104	102	100	98	98	97	92	85
	Lowest	...	66	63	66	71	69	72	72	72	71	71	69	63
1956	Mean-Maximum	...	85·2	88·7	97·0	102·0	102·5	96·8	92·2	94·7	93·2	88·5	85·2	98·2
	Mean-Minimum	...	67·5	76·5	71·6	78·1	80·3	77·7	76·5	75·7	75·1	74·3	72·7	69·0
	Highest	...	90	93	100	107	109	103	98	99	97	92	91	86
	Lowest	...	63	68	65	71	74	71	72	70	68	71	69	65

TABLE 1—TEMPERATURE RECORDED AT KALLAKURICHI DURING 1951—1960—(concld.)

Year	Readings		Months: January	February	March	April	May	June	July	August	September	October	November	December
1	2		3	4	5	6	7	8	9	10	11	12	13	14
1957	Mean-Maximum	...	30·0	32·6	34·7	37·4	38·2	36·2	35·6	34·9	36·0	32·2	29·3	29·0
	Mean-Minimum	...	20·2	20·8	22·1	24·9	26·5	26·5	25·4	25·1	24·6	23·5	22·7	21·6
	Highest	...	32·9	35·9	36·7	39·3	41·9	39·3	37·9	37·8	38·4	36·1	31·1	30·6
	Lowest	...	17·7	18·1	19·1	21·7	23·1	23·3	23·0	23·0	21·7	20·9	21·7	19·2
1958	Mean-Maximum	...	30·6	34·1	36·6	37·9	37·6	38·7	36·3	34·7	35·7	32·7	31·4	29·3
	Mean-Minimum	...	20·5	21·2	23·6	25·9	26·7	27·5	25·9	25·1	25·0	24·2	23·3	21·3
	Highest	...	33·4	37·1	39·1	40·6	40·2	41·4	38·7	37·8	37·8	36·3	34·8	31·5
	Lowest	...	18·5	18·1	19·8	23·6	23·7	23·8	21·7	22·8	21·9	21·1	21·3	18·9
1959	Mean-Maximum	...	31·2	34·3	36·9	34·2	38·3	35·4	35·0	36·0	36·3	32·9	29·5	28·4
	Mean-Minimum	...	20·5	20·5	21·1	24·5	26·7	25·7	...	...	25·3	24.3	23·0	21·7
	Highest	...	34·3	37·7	39·4	40·6	40·4	39·6	38·1	38·4	37·6	37·0	31·4	30·8
	Lowest	...	17·4	17·5	18·1	20·3	21·1	24·2	...	...	22·9	...	21·4	18·8
1960	Mean-Maximum	...	30·0	32·3	35·5	37·3	37·8	37·8	34·3	36·0	33·5	33·0	27·3	29·0
	Mean-Minimum	...	21·0	...	...	...	26·1	26·8	24·6	25·1	24·3	23·6	22·0	20·7
	Highest	...	31·5	36·0	36·5	40·4	39·6	40·4	37·5	38·0	36·0	36·1	30·3	31·9
	Lowest	...	...	...	...	...	24·1	23·7	23·0	21·9	22·2	22·0	19·4	17·4

TABLE 1—TEMPERATURE RECORDED AT CUDDALORE DURING 1951—1960

Year	Readings		Months											
			January	February	March	April	May	June	July	August	September	October	November	December
1	2		3	4	5	6	7	8	9	10	11	12	13	14
1951	Mean-Maximum	...	81·8	82·9	87·8	90·0	95·0	98·5	94·7	95·0	92·1	92·3	85·2	93·6
	Mean-Minimum	...	69·2	66·3	73·8	77·5	80·5	80·5	78·6	78·1	77·8	77·5	74·5	69·5
	Highest	...	89	87	95	94	99	103	100	102	99	97	92	89
	Lowest	...	68	62	66	72	76	75	72	72	72	74	71	68
1952	Mean-Maximum	...	82.2	84·1	87·3	90·7	95·8	100·2	96·9	96·5	93·2	89·8	86·3	82·5
	Mean-Minimum	...	69·6	72·7	72·3	79·1	81·1	81·5	79·7	78·3	79·0	75·9	72·5	72·2
	Highest	...	83	87	90	94	106	104	101	101	99	96	92	86
	Lowest	...	64	65	67	72	75	78	75	72	75	71	68	69
1953	Mean-Maixmum	...	82·4	84·1	89·5	91·1	100·7	98·2	95·5	96·2	92·3	86·4	85·5	82·0
	Mean-Minimum	...	70·3	68·9	74·0	78·9	82·8	81·4	79·3	79·1	77·0	76·7	73·0	70·3
	Highest	...	84	88	102	95	110	106	99	101	96	92	90	86
	Lowest	...	64	63	70	71	79	71	77	71	72	73	67	66
1954	Mean-Maximum	...	82·2	84·9	87·0	91·2	96·6	99·3	93·2	93·1	93·2	86·9	84·0	81.5
	Mean-Minimum	...	70·3	70·5	74·5	79·2	81·3	81·1	78·3	77·3	77·1	75·5	71·5	71·5
	Highest	...	86	90	92	98	105	105	101	97	98	91	89	84
	Lowest	...	65	65	66	76	78	75	72	72	72	72	67	67
1955	Mean-Maximum	...	81·9	83·8	87·5	89·8	93·7	96·5	91·9	90·0	90·3	90·2	84·8	81·0
	Mean-Minimum	...	71·1	70·1	72·8	77·5	78·5	79·7	77·7	76·4	77·5	76·2	73·0	69·5
	Highest	...	83	85	92	95	101	100	97	96	95	98	90	83
	Lowest	...	67	66	67	73	71	74	74	72	74	73	69	68
1956	Mean-Maximum	...	81·8	83·2	87·7	92·7	100·3	95·1	92·5	94·0	92·6	86·7	84·0	81·8
	Mean-Minimum	...	68·7	68.1	72·4	78·7	80·9	77·8	77·8	77·5	76·3	75·4	74·2	70·1
	Highest	...	84	85	92	103	107	102	99	100	97	89	88	84
	Lowest	...	64	64	67	73	76	72	73	73	74	71	72	66

TABLE 1—TEMPERATURE RECORDED AT CUDDALORE DURING 1951—1960—(concld.)

Year	Readings		Months											
			January	February	March	April	May	June	July	August	September	October	November	December
1	2		3	4	5	6	7	8	9	10	11	12	13	14
1957	Mean-Maximum	...	27·9	29·0	30·3	32·2	33·7	36·9	35·7	34·3	34·9	30·9	28·1	27·9
	Mean-Minimum	...	20·8	21·1	22·4	25·1	26·9	27·1	26·2	25·8	25·3	24·1	23·8	22·1
	Highest	...	29·3	30·9	31·1	33·9	37·6	39·9	38·2	37·1	38·2	34·8	31·6	28·9
	Lowest	...	18·2	18·2	19·4	21·9	24·4	24·1	21·9	24·5	23·6	21·8	21·1	20·1
1958	Mean-Maximum	...	28·4	30·0	31·8	33·2	34·9	38·1	36·7	33·5	34·4	31·3	29·6	28·4
	Mean-Minimum	...	20·9	21·4	24·0	26·0	27·1	27·9	26·9	25·2	25·3	24·6	23·7	22·1
	Highest	...	30·0	31·7	36·3	36·9	38·8	40·8	39·3	36·5	36·6	34·3	32·4	29·4
	Lowest	...	18·3	17·3	21·7	23·6	24·7	25·8	23·7	22·3	22·6	21·2	21·4	20·3
1959	Mean-Maximum	...	28·5	29·7	31·1	33·4	35·4	34·8	36·4	35·2	34·1	32·3	29·1	28·1
	Mean-Minimum	...	21·0	21·5	21·7	25·9	27·3	26·4	25·0	24·2	24·0	24·0	22·4	21·3
	Highest	...	30·0	31·0	32·9	36·9	39·3	39·3	38·9	38·1	37·1	36·9	31·0	30·1
	Lowest	...	17·9	19·3	19·2	23·4	23·4	22·9	20·9	21·6	21·1	22·3	20·6	18·9
1960	Mean-Maximum	...	27·9	28·9	31·3	33·1	35·8	37·3	34·2	36·2	33·4	31·8	27·3	28·3
	Mean-Minimum	...	20·6	20·0	22·2	24·9	26·5	26·2	24·9	25·2	23·8	23·4	21·9	21·6
	Highest	...	29·9	31·8	31·9	36·9	40·5	39·7	37·4	38·4	35·4	36·4	30·9	30·1
	Lowest	...	18·4	15·9	19·7	22·5	24·5	23·3	21·4	22·6	21·7	20·6	19·0	19·3

Note:—Temperature recorded up to 1957 are in Farenheit and Since 1957 in Centigrade. C=F (5/9−32)

TABLE 2—RAINFALL STATISTICS AS RECORDED

Months	1951 No. of rainy days	1951 Monthly rainfall	1951 Heaviest rainfall in 24 hrs.	1952 No. of rainy days	1952 Monthly rainfall	1952 Heaviest rainfall in 24 hrs.	1953 No. of rainy days	1953 Monthly rainfall	1953 Heaviest rainfall in 24 hrs.	1954 No. of rainy days	1954 Monthly rainfall	1954 Heaviest rainfall in 24 hrs.
1	2	3	4	5	6	7	8	9	10	11	12	13
												STATION
January ...	0	0·05	0·03	1	0·37	0·31	3	1·04	0·76	3	3·07	2·25
February ...	0	0·00	0·00	6	4·22	0·92	1	0·32	0·32	0	0·00	0·00
March ...	1	0·10	0·10	0	0·00	0·00	0	0·00	0·00	3	4·26	3·15
April ...	3	1·32	0·65	1	0·49	0·49	3	1·71	1·36	2	4·11	3·15
May ...	3	2·76	1·62	4	3·50	1·48	2	0·67	0·48	0	0·00	0·00
June ...	1	0·14	0·10	3	0·79	0·30	3	1·18	0·71	3	1·10	0·67
July ...	5	3·09	1·41	4	1·39	0·56	9	4·11	1·77	10	11·73	3·81
August ...	6	6·96	2·59	7	3·34	1·20	4	4·22	1·95	10	4·63	1·40
September ...	7	6·93	2·59	2	0·28	0·16	11	6·20	1·82	4	1·53	0·63
October ...	6	2·91	1·16	9	6·77	2·74	18	9·22	1·54	13	11·58	1·91
November ...	10	7·26	2·16	3	1·55	0·55	6	3·74	1·04	0	0·00	0·00
December ...	1	0·21	0·21	8	9·46	2·76	4	0·88	0·45	7	4·85	2·27
												STATION
January ...	2	0·97	0·65	5	0·81	0·40	3	1·41	0·99	7	5·21	1·53
February ...	0	0·00	0·00	3	1·65	1·06	0	0·00	0·00	2	0·85	0·49
March ...	0	0·00	0·00	0	0·00	0·00	0	0·00	0·00	3	7·03	4·43
April ...	5	2·66	0·81	0	0·00	0·00	1	1·83	1·77	1	1·08	1·00
May ...	0	0·10	0·07	3	1·06	0·62	0	0·00	0·00	0	0·16	0·09
June ...	4	2·54	1·44	3	0·98	0·48	5	3·26	1·51	1	0·71	0·60
July ...	4	1·42	0·43	6	2·40	0·84	5	1·46	0·76	7	4·21	1·46
August ...	9	7·64	2·42	9	6·07	1·65	7	5·55	4·26	6	5·76	3·33
September ...	4	1·17	0·29	1	0·67	0·67	8	6·40	2·05	4	2·65	0·97
October ...	5	1·70	0·70	8	8·07	8·07	11	14·53	3·81	14	18·42	7·99
November ...	14	36·41	10·53	1	0·85	0·85	7	4·38	1·40	3	1·03	0·66
December ...	1	0·18	0·18	6	11·82	11·82	5	2·77	1·25	9	9·56	5·37

AT VARIOUS STATIONS DURING 1951—60

1955 No. of rainy days	1955 Monthly rainfall	1955 Heaviest rainfall in 24 hrs.	1956 No. of rainy days	1956 Monthly rainfall	1956 Heaviest rainfall in 24 hrs.	1957 No. of rainy days	1957 Monthly rainfall	1957 Heaviest rainfall in 24 hrs.	1958 No. of rainy days	1958 Monthly rainfall	1958 Heaviest rainfall in 24 hrs.	1959 No. of rainy days	1959 Monthly rainfall	1959 Heaviest rainfall in 24 hrs.	1960 No. of rainy days	1960 Monthly rainfall	1960 Heaviest rainfall in 24 hrs.
14	15	16	17	18	19	0	21	22	23	24	25	26	27	28	29	30	31
TINDIVANAM																	
1	0 84	0'57	2	1'99	1'03	0	0'00	0'00	1	1'37	1'35	0	0'00	0'00	2	1'44	1'35
0	0'00	0'00	0	0'00	0'00	1	0'35	0'33	0	0'00	0'00	3	3'69	1'71	0	0'00	0'00
0	0'00	0'00	0	0'00	0'00	0	0'00	0'00	0	0'09	0'09	0	0'00	0'00	0	0'00	0'00
5	3'06	1'02	2	0'83	0'51	0	0'00	0'00	0	0'00	0'00	0	0'00	0'00	0	0'01	0'01
9	9'05	3'99	1	0'70	0'70	2	0'50	0'35	3	2'62	1'96	1	1'16	1'12	1	1'13	0'12
6	2'07	1'02	6	3'78	1'13	3	3'71	27'3	1	0'68	0'45	0	0'00	0'00	5	3'01	1'58
11	4'18	0'90	4	0'87	0'27	3	1'12	0'67	1	0'92	0'76	4	1'17	0'39	7	4'46	1'42
13	12'21	3'04	9	9'54	2'75	10	5'81	1'49	9	6'06	1'85	5	3'17	2'20	4	3'16	1'26
5	3'91	1'87	9	8'78	2'81	2	1'60	1'15	5	3'65	0'96	8	2'54	0'68	6	6'31	2'89
8	7'62	2'54	10	9'28	2'70	11	4'94	2'65	13	11'88	3'50	15	9'69	2'97	7	3'99	1'12
6	2'52	1'06	10	10'98	2'83	11	9'43	3'10	5	7'84	2'75	8	9'61	2'93	23	21'07	...
7	4'89	2'11	4	1'43	0'72	0	0'00	0'00	6	1'66	0'40	6	3'53	1'91	3	1'27	...
CUDDALORE																	
3	1'92	0'91	2	0'66	0'34	0	0'00	0'00	3	1'58	1'01	1	0'17	0'15	2	0'91	0'64
...	0'00	0'00	0	0'02	0'02	2	0'45	0'24	0	0'00	0'00	2	1'82	1'24	0	0'00	0'00
...	0'00	0'00	0	0'00	0'00	0	0'00	0'00	0	0'00	0'00	0	0'00	0'00	0	0'00	0'00
3	3'60	2'50	1	1'26	1'22	0	0'00	0'00	0	0'03	0'03	1	0'50	0'49	0	0'11	0 06
5	15'31	9'54	2	0'34	0'21	2	0'35	0'16	3	2'40	1'40	2	1'85	1'64	0	0'00	0'00
4	1'26	0'72	10	5'57	1'63	5	1'43	0'52	2	1'08	0'56	2	0'58	0'15	6	3'02	1'53
7	5'25	1'90	6	1'44	0'60	7	7'33	3'90	6	0'11	0'28	3	1'18	0'69	4	3'61	1'81
11	6'48	1'14	9	5'26	1'64	4	1'48	0'50	9	7'22	1'58	8	5'05	1'37	3	4'18	3'78
2	1'11	0'58	8	6'15	1'55	6	3'12	0'81	2	5'41	4'38	6	3'31	1'40	9	6'02	1'35
8	3'76	1'28	9	11'78	4'19	17	14'35	2'77	10	11'60	4'01	13	12'11	3'47	12	6'88	2'78
5	3'80	1'59	17	17'73	2'72	14	11'96	1'53	8	7'64	3'90	10	14'86	4'38	22	38.89	9'40
7	10'06	3'71	8	5'65	1'52	11	7'66	1'48	7	2'09	0'64	4	7'17	5'55	3	1'23	0'52

TABLE 2—RAINFALL STATISTICS AS RECORDED

Months	1951			1952			1953			1954		
	No. of rainy days	Monthly rainfall	Heaviest rainfall in 24 hrs.	No. of rainy days	Monthly rainfall	Heaviest rainfall in 24 hrs.	No. of rainy days	Monthly rainfall	Heaviest rainfall in 24 hrs.	No. of rainy days	Monthly rainfall	Heaviest rainfall in 24 hrs.
1	2	3	4	5	6	7	8	9	10	11	12	13
												STATION
January ...	0	0·02	0·02	1	0·33	0·26	1	0·42	0·27	4	2·06	0·98
February ...	0	0·00	0·00	3	2·11	0·97	2	1·67	1·09	0	0·00	0·00
March ..	1	0·23	0·23	1	0·14	0·14	0	0·00	0·00	3	1·81	0·73
April ...	5	2·56	0·77	2	1·16	0·75	3	1·47	0·61	3	0·69	0·30
May ...	4	1·87	1·17	3	2·28	1·48	4	3·47	1·91	5	4·15	1·36
June ...	2	0·76	0·47	2	0·69	0·40	5	2·68	1·55	3	1·46	0·64
July ...	10	5·11	1·48	7	2·56	0·83	4	3·73	2·61	6	6·76	2·79
August ...	8	10·56	2·91	8	8·41	2·62	5	2·72	0·80	9	4·92	1·47
September ...	5	2·88	0·98	2	1·71	1·37	11	9·44	2·63	4	1·30	0·51
October ...	7	2·21	0·34	8	3·70	0·99	15	9·70	2·08	11	12·33	3·42
November ...	12	8·82	2·57	0	0·04	0·04	6	1·17	0·35	0	0·00	0·00
December ...	0	0·00	0·00	8	12·56	3·28	1	0·55	0·38	8	5·14	1·64
												STATION
January ...	1	0·31	0·25	1	0·47	0·47	4	1·39	0·56	3	1·74	0·84
February ...	0	0·00	0·00	4	2·47	1·41	0	0·00	0·00	0	0·00	0·00
March ...	1	0·12	0·12	1	0·47	0·43	0	0·00	0·00	4	2·32	1·32
April ...	5	2·16	1·18	1	0·24	0·24	2	0·37	0·29	1	0·44	0·44
May ...	3	3·67	0·94	2	0·32	0·47	2	0·78	0·60	0	0·05	0·05
June ...	1	0·62	0·62	2	0·51	0·22	2	1·88	1·36	4	1·06	0·34
July ...	7	3·63	1·75	4	3·52	1·41	5	5·83	2·90	8	5·37	1·62
August ...	7	9·40	2·45	6	5·17	1·71	4	2·84	1·95	8	11·41	1·95
September ...	3	1·87	1·00	0	0·00	0·00	8	8·50	2·35	3	1·79	0·82
October ...	7	3·62	1·05	5	3·53	1·40	13	15·39	3·40	11	19·36	5·15
November ...	11	9·70	1·58	0	0·00	0·00	6	4·07	1·11	0	0·00	0·00
December ...	0	0·00	0·00	6	6·60	3·75	0	0·00	0·00	4	4·44	2·70

AT VARIOUS STATIONS DURING 1951–60–(contd.)

1955			1956			1957			1958			1959			1960		
No. of rainy days	Monthly rainfall	Heaviest rainfall in 24 hrs.	No. of rainy days	Monthly rainfall	Heaviest rainfall in 24 hrs.	No. of rainy days	Monthly rainfall	Heaviest rainfall in 24 hrs.	No. of rainy days	Monthly rainfall	Heaviest rainfall in 24 hrs.	No. of rainy days	Monthly rainfall	Heaviest rainfall in 24 hrs.	No. of rainy days	Monthly rainfall	Heaviest rainfall in 24 hrs.
14	15	16	17	18	19	20	21	22	23	24	25	26	27	28	29	30	31
KALLAKURICHI																	
2	1·35	0·99	3	1·44	1·17	0	0·00	0·00	2	0·43	0·22	0	0·00	0·00	0	0·00	0·00
0	0·00	0·00	0	0·00	0·00	1	0·20	0·10	0	0·00	0·00	1	0·50	0·43	0	0·00	0·00
1	0·17	0·17	0	0·00	0·00	1	0·83	0·83	1	0·14	0·14	0	0·00	0·00	0	0·00	0·00
3	1·67	0·83	1	0·63	0·46	...	0·00	0·00	0	0·00	0·00	3	2·51	1·51	2	0·82	0·59
13	11·74	3·51	3	1·02	0·42	4	7·57	6·53	3	1·69	0·70	5	2·04	0·81	1	0·28	0·20
2	0·95	0·48	8	7·86	2·61	5	1·74	0·69	1	0·37	0·13	6	1·33	0·25	4	1·70	0·72
5	6·40	4·28	3	1·84	0·94	4	1·97	0·66	4	2·09	1·08	4	1·90	1·15	7	6·35	3·07
8	5·79	1·61	7	4·93	1·86	7	4·22	1·60	4	2·44	0·70	3	0·69	0·28	5	2·94	1·73
7	4·72	2·57	8	12·80	3·29	3	2·54	1·03	4	6·77	2·08	7	3·29	0·99	9	3·35	0·92
8	3·72	0·57	13	11·07	4·45	13	6·63	2·15	8	4·58	1·25	8	7·00	3·11	5	5·81	1·56
5	2·38	0·84	12	10·30	1·93	9	4·24	1·05	4	2·81	1·24	8	15·76	10·27	15	13·01	3·14
6	6·33	2·83	4	1·66	0·92	4	2·30	0·99	2	0·97	0·03	4	4·20	2·38	3	0·82	0·33
VRIDDHACHALAM																	
1	0·46	0·44	2	1·88	1·18	0	0·00	0·00	1	0·33	0·28	0	0·00	0·00	0	0·00	0·00
0	0·00	0·00	0	0·00	0·00	0	0·00	0·00	0	0·00	0·00	1	0·34	0·30	0	0·00	0·00
0	0·00	0·00	0	0·00	0·00	0	0·00	0·00	1	0·15	0·15	0	0·00	0·00	1	0·50	0·50
4	1·98	0·68	1	0·95	0·86	0	0·00	0·00	2	1·31	1·20	4	1·00	0·53	0	0·00	0·00
8	14·17	7·72	4	4·33	2·81	2	3.76	2·22	4	5·64	3·41	1	0·75	0·73	0	0·07	0·06
1	0·33	0·25	11	6·33	1·71	7	3·27	1·39	1	1·10	1·10	5	1·30	0·72	7	4·10	1.38
7	3·27	1·25	4	0·30	0·35	4	2·61	0·97	5	1·93	0·77	1	0·10	0·10	7	8·57	2·83
7	3·56	1·30	9	7·53	2·18	5	2·12	1·10	8	7·55	2·81	4	2·35	0·97	2	6·35	5·00
10	4·50	0·85	13	8·72	2·31	7	4·26	1·95	9	4·78	2·00	7	3·15	1·15	8	4·35	1·01
8	6·50	2·78	11	10·29	3·50	17	13·09	2·31	10	6·54	1·55	11	7·29	1·70	9	6·12	2·44
8	5·49	1·21	16	9·90	3·45	10	4·71	1·35	5	4·75	2·15	9	13·11	3·07	17	24·11	...
7	9·11	3·55	3	1·61	0·95	9	4·90	1·05	4	1·32	0·38	4	4·97	2·38	0	0·00	...

TABLE 2—RAINFALL STATISTICS AS RECORDED

Months	1951 No. of rainy days	1951 Monthly rainfall	1951 Heaviest rainfall in 24 hrs.	1952 No. of rainy days	1952 Monthly rainfall	1952 Heaviest rainfall in 24 hrs.	1953 No. of rainy days	1953 Monthly rainfall	1953 Heaviest rainfall in 24 hrs.	1954 No. of rainy days	1954 Monthly rainfall	1954 Heaviest rainfall in 24 hrs.
1	2	3	4	5	6	7	8	9	10	11	12	13
												STATION
January ...	2	0·83	0·44	4	1·94	0·92	5	2·57	1·84	7	8·14	4·06
February ...	0	0·00	0·00	1	1·09	1·09	1	0·33	0·33	1	0·18	0·18
March ...	1	0·50	0·50	0	0·00	0·00	0	0·00	0·00	2	9·37	7·97
April ...	4	1·65	0·50	1	0·49	0·49	2	1·70	1·55	3	0·53	0·41
May ...	1	2·24	2·24	3	0·94	0·40	0	0·00	0·00	1	0·34	0·78
June ...	4	1·58	0·64	3	1·09	0·64	5	1·95	0·81	0	0·00	0·00
July ...	3	1·33	0·69	6	2·26	0·94	4	1·58	0·72	7	3·16	1·16
August ...	10	11·28	3·79	5	2·63	0·63	2	1·07	0·99	4	4·39	2·25
September ...	3	1·80	0·85	1	0·46	0·46	7	5·93	1·78	3	1·43	1·04
October ...	8	3·42	0·81	7	6·81	2·96	13	7·31	2·84	12	17·74	9·18
November ...	13	20·98	3·26	4	2·79	1·38	11	6·80	1·63	4	2·00	0·68
December ...	2	1·89	1·61	9	13·31	7·07	7	2·82	1·16	8	9·14	5·52

AT VARIOUS STATIONS DURING 1951—60—(concld.)

1955			1956			1957			1958			1959			1960		
No. of rainy days	Monthly rainfall	Heaviest rainfall in 24 hrs.	No. of rainy days	Monthly rainfall	Heaviest rainfall in 24 hrs.	No. of rainy days	Monthly rainfall	Heaviest rainfall in 24 hrs.	No. of rainy days	Monthly rainfall	Heaviest rainfall in 24 hrs.	No. of rainy days	Monthly rainfall	Heaviest rainfall in 24 hrs.	No. of rainy days	Monthly rainfall	Heaviest rainfall in 24 hrs.
14	15	16	17	18	19	20	21	22	23	24	25	26	27	28	29	30	31
CHIDAMBARAM																	
2	0·72	0·36	3	0·68	0·26	0	0·12	0·40	2	0·56	0·32	1	0·67	0·67	3	1·71	1·17
1	0·63	0·61	0	0·09	0·09	2	1·07	0·87	0	0·00	0·00	2	1·77	1·17	0	0·08	0·08
0	0·00	0·00	0	0·00	0·00	0	0·00	0·00	0	0·00	0·00	0	0·00	0·00	0	0·00	0·00
5	3·17	1·11	1	1·88	1·85	0	0·00	0·00	1	0·72	0·60	0	0·00	0·00	1	0·91	0·91
7	11·15	4·35	1	0·11	0·11	2	3·70	2·67	4	5·18	3·24	2	1·88	1·47	0	0·00	0·00
2	0·89	0·59	9	7·87	3·64	5	1·56	0·54	0	0·00	0·00	0	0·07	0·07	4	2·37	0·87
10	4·63	1·53	4	1·14	0·63	10	3·15	1·22	3	0·93	0·31	1	0·50	0·50	5	4·76	2.13
7	4·63	2·06	11	4·97	1·43	6	3·54	1·09	6	4·56	1·80	6	4·46	0·94	2	0·87	0·55
4	2·67	1·94	15	9.99	2·31	3	3·38	1·80	2	0·45	0·23	2	1·04	0·90	3	1·92	0·47
10	4·98	1·59	14	11·37	5·06	16	12·14	2·55	10	10·06	2·83	13	14·34	3·49	8	4·56	1·85
6	4·61	2·10	14	13·09	5·35	14	12·32	2·87	8	10·38	4·73	10	15·67	2·84	19	42·37	...
9	11·79	5·04	6	4·73	1·53	11	13·99	3·15	7	3·32	0·94	5	7·60	1·93	1	0·79	...

TABLE 3—LAND UTILISATION OR CLASSIFICATION OF AREA IN THE DISTRICT DURING 1905—1906 TO 1959—1960

(In Acres)

Year	Area under forests	Area not available for cultivation	Cultivable waste other than current fallows	Current fallows	Net area under cultivation	Acreage under crops (Gross cropped area)
1	2	3	4	5	6	7
1905—1906	418,706	656,542	250,023	242,150	1,558,875	1,903,489
1906—1907	418,706	656,063	240,525	255,180	1,557,847	1,929,442
1907—1908	418,701	661,931	217,167	268,995	1,586,633	1,832,695
1908—1909	418,701	804,740	223,759	286,482	1,559,818	1,834,509
1909—1910	420,329	798,798	210,499	311,348	1,552,475	1,777,239
1910—1911	221,167	683,729	156,598	256,647	1,375,088	1,578,338
1911—1912	221,442	678,934	159,975	238,888	1,394,061	1,611,490
1912—1913	221,126	674,714	158,180	238,061	1,401,219	1,563,303
1913—1914	221,126	681,813	153,741	234,490	1,402,130	1,682,895
1914—1915	214,822	693,440	148,886	230,131	1,406,022	1,631,442
1915—1916	213,846	693,786	162,006	291,893	1,330,770	1,526,896
1916—1917	204,402	688,781	150,514	267,481	1,382,123	1,568,820
1917—1918	198,355	692,454	156,385	323,054	1,323,053	1,531,344
1918—1919	179,516	712,690	165,800	397,295	1,228,924	1,427,063
1919—1920	175,515	696,650	160,351	319,673	1,340,909	1,588,424
1920—1921	174,479	689,621	148,843	304,766	1,375,389	1,629,973
1921—1922	163,362	698,840	178,577	344,886	1,312,433	1,523,638
1922—1923	163,366	692,018	174,045	311,693	1,351,976	1,619,398
1923—1924	163,332	691,535	176,611	355,393	1,306,227	1,501,591
1924—1925	163,325	690,524	157,477	343,477	1,338,295	1,539,758
1925—1926	163,331	668,562	153,708	333,394	1,354,103	1,613,608
1926—1927	163,331	688,683	153,246	360,688	1,327,150	1,506,065
1927—1928	163,311	693,608	144,825	329,176	1,362,178	1,591,969
1928—1929	163,966	669,227	149,528	300,998	1,409,379	1,660,604
1929—1930	164,172	664,370	144,532	328,415	1,391,609	1,656,135
1930—1931	164,185	655,759	168,635	369,171	1,335,348	1,586,651
1931—1932	163,294	679,400	184,785	366,001	1 299,618	1,532,279
1932—1233	163,294	647,484	201,598	402,317	1,278,405	1,528,040
1933—1934	163,294	649,503	228,401	361,935	1,289,965	1,544,540
1934—1935	163,232	685,978	250,051	380,662	1,263,101	1,496,951
1935—1936	163,232	682,468	242,261	355,219	1,299,844	1,531,284
1936—1937	163,232	636,807	238,363	351,103	1,303,519	1,546,292
1937—1938	163,232	636,000	229,075	324,459	1,340,258	1,611,030
1938—1939	163,232	629,222	243,551	334,481	1,322,538	1,541,890
1939—1940	163,232	629,222	242,136	359,658	1,298,776	1,553,753
1940—1941	163,232	630,875	232,878	321,466	1,344,573	1,650,240
1941—1942	163,232	631,549	245,531	338,881	1,313,831	1,548,522

TABLE 3—LAND UTILISATION OR CLASSIFICATION OF AREA IN THE DISTRICT DURING 1905—1906 TO 1959—1960—(concld.)

(In Acres)

Year	Area under Forests	Area not available for cultivation	Cultivable waste other than current fallows	Current fallows	Net area under cultivation	Acreage under crops (Gross cropped area)
1	2	3	4	5	6	7
1942—1943	158,645	625,165	225,141	338,162	1,345,911	1,668,923
1943—1944	158,645	664,357	193,905	325,425	1,350,692	1,671,605
1944—1945	158,645	651,020	219,858	344,017	1,319,484	1,591,877
1945—1946	158,645	655,400	213,605	352,751	1,312,628	1,517,771
1946—1947	158,645	654,297	193,923	342,410	1,343,849	1,586,235
1947—1948	158,645	659,600	193,689	385,220	1,295,870	1,510,634
1948—1949	158,618	650,795	197,567	397,879	1,288,165	1,581,235
1949—1950	158,618	641,234	360,192	152,581	1,380,399	1,574,498
1950—1951	158,618	610,688	397,288	206,360	1,320,070	1,525,134
1951—1952	158,618	657,834	365,327	155,022	1,356,357	1,592,602
1952—1953	158,618	620,288	375,143	185,624	1,353,485	1,597,525
1953—1954	158,618	620,295	370,277	157,281	1,386,687	1,697,713
1954—1955	158,568	635,023	383,828	112,122	1,403,617	1,707,303
1955—1956	158,583	632,811	387,255	125,238	1,389,271	1,751,391
1956—1957	158,583	631,544	413,893	147,991	1,341,147	1,758,117
1957—1958	158,583	632,528	430,422	190,389	1,281,236	1,690,709
1958—1859	158,583	636,955	419,386	137,495	1,340,739	1,663,232
1959—1960	158,583	638,674	433,390	137,904	1,324,607	1,610,575

Column 3 includes Barren and uncultivable land and land put to non-agricultural purposes.

Column 4 includes cultivable waste, permanent pastures, other grazing lands and land under miscellaneous tree Crops and other fallow lands

TABLE 4—ACREAGE UNDER DIFFERENT CROPS IN THE DISTRICT DURING 1905—1906 TO 1959—1960

CEREALS AND PULSES

Year	Rice	Wheat	Cholam	Cumbu	Ragi	Maize	Bengalgram	Other food-grains including pulses	Total cereals and pulses	Total oilseeds
1	2	3	4	5	6	7	8	9	10	11
1905—1906	555,574	...	66,379	276,284	149,465	...	1,314	319,929	1,368,945	410,260
1906—1907	556,176	...	53,733	236,021	144,579	...	1,226	293,141	1,284,876	431,800
1907—1908	554,548	3	52,086	220,433	160,948	464	1,500	310,222	1,300,204	414,640
1908—1909	578,580	...	61,306	193,573	144,768	205	1,488	282,637	1,262,557	466,183
1909—1910	562,967	...	60,154	251,720	130,778	...	1,486	256,477	1,263,582	413,784
1910—1911	499,036	...	54,674	213,436	120,703	...	1,150	204,481	1,093,480	397,870
1911—1912	504,240	...	54,763	183,633	121,216	...	1,464	187,450	1,052,766	483,015
1912—1913	502,021	...	63,857	134,022	118,033	...	1,246	198,626	1,017,805	468,099
1913—1914	522,800	...	54,395	127,396	114,435	...	535	186,525	1,006,086	503,684
1914—1915	583,366	...	45,110	132,284	115,733	...	869	222,186	1,099,548	460,251
1915—1916	546,115	...	54,366	156,462	116,934	...	802	219,592	1,094,271	350,161
1916—1917	541,060	..	55,385	162,652	108,203	...	41	222,545	1,089,886	380,870
1917—1918	509,197	...	49,467	163,522	121,947	...	139	199,742	1,044,014	378,439
1918—1919	443,555	...	66,054	147,579	124,041	...	156	197,046	978,431	334,492
1919—1920	557,932	...	75,076	163,539	108,639	...	663	229,897	1,135,746	376,147
1920—1921	596,224	...	53,488	116,229	115,228	...	21	186,079	1,067,269	485,433
1921—1922	547,480	...	47,401	128,746	106,170	24	714	173,786	1,004,321	443,327
1922—1923	591,503	...	63,169	137,244	119,891	...	63	193,568	1,105,438	432,667
1923—1924	543,965	...	65,100	76,700	113,061	...	163	206,925	1,005,914	428,019
1924—1925	522,855	...	59,372	98,432	118,639	...	164	203,096	1,002,558	469,934
1925—1926	557,221	...	64,885	102,886	117,794	270	247	197,658	1,040,961	510,933
1926—1927	539,319	...	61,956	86,847	101,470	...	1	226,378	1,015,971	428,657
1927—1928	525,105	...	71,943	130,011	115,604	...	63	184,876	1,027,602	512,874
1928—1929	574,220	...	78,207	103,728	102,262	...	56	211,271	1,069,744	528,898
1929—1930	597,676	...	80,130	99,096	100,189	...	5	201,662	1,078,758	507,210

TABLE 4—ACREAGE UNDER DIFFERENT CROPS IN THE DISTRICT DURING 1905—1906 TO 1959—1960—(contd.)

Year	Condiments and spices	SUGAR			FIBRES				Fodder crops	Orchards and Garden Produce	Miscellaneous food crops	Miscellaneous non-food crops
		Sugarcane	Others	Total	Cotton	Jute	Others	Total				
1	12	13	14	15	16	17	18	19	20	21	22	23
1905—1906	12,913	6,168	2,149	8,317	3,026	...	582	3,608	428	30,093	...	68,925
1906—1907	10,796	5,610	2,360	7,970	3,176	...	599	3,775	310	16,483	...	73,432
1907—1908	14,210	4,841	2,213	7,054	3,990	...	732	4,722	381	16,497	...	74,987
1908—1909	13,266	3,388	1,700	5,088	1,803	...	655	2,458	299	16,704	...	67,954
1909—1910	10,749	4,487	2,148	6,635	1,126	...	477	1,603	255	15,965	...	64,666
1910—1911	7,465	5,075	1,368	6,443	2,213	...	422	2,635	377	16,506	...	51,167
1911—1912	6,801	7,909	1,609	9,518	4,712	...	241	4,961	304	26,807	...	27,318
1912—1913	6,595	7,947	2,090	10,037	1,835	...	438	2,273	288	26,537	...	49,669
1913—1914	6,772	5,027	2,135	7,162	1,285	...	169	1,454	427	32,185	...	25,125
1914—1915	8,461	3,040	2,162	5,202	701	...	378	1,079	356	30,061	...	26,484
1915—1916	8,334	5,030	1,776	6,806	2,143	...	420	2,563	358	21,262	3,785	39,356
1916—1917	7,392	9,414	1,663	11,077	1,136	...	1,279	2,415	340	26,916	...	49,920
1917—1918	9,912	11,417	1,083	12,500	2,956	...	263	3,219	338	23,622	5,952	53,348
1918—1919	10,709	17,387	1,480	18,867	10,244	...	78	10,322	830	29,771	1,701	41,960
1919—1920	9,964	5,318	1,099	6,417	4,541	...	207	4,748	611	35,956	1,553	17,282
1920—1921	7,953	5,475	1,086	6,561	1,413	...	267	1,680	284	29,377	1,080	30,336
1921—1922	7,610	7,703	924	8,627	891	...	244	1,135	724	24,337	1,409	32,148
1922—1923	4,593	9,495	1,192	10,687	1,449	...	450	1,899	276	29,426	1,319	33,093
1923—1924	7,019	6,924	809	7,733	3,803	...	88	3,891	212	27,094	1,084	20,625
1924—1925	6,979	8,937	1,237	10,174	3,697	...	89	3,786	653	24,631	970	20,023
1925—1926	7,123	7,547	1,345	8,892	2,317	...	85	2,402	469	20,649	473	21,706
1926—1927	5,482	7,391	1,290	8,681	818	...	182	1,000	19	19,954	2,110	24,191
1927—1928	6,788	6,568	1,179	7,747	873	...	226	1,099	2	20,113	741	15,003
1928—1929	8,098	5,399	1,278	6,677	1,831	...	343	2,174	...	20,926	813	23,274
1929—1930	6,843	6,853	912	7,765	2,889	...	240	3,129	10	20,191	1,393	30,836

TABLE 4—ACREAGE UNDER DIFFERENT CROPS IN THE DISTRICT DURING 1905—1906 TO 1959—1960—(contd.)

Year	CEREALS AND PULSES									
	Rice	Wheat	Cholam	Cumbu	Ragi	Maize	Bengalgram	Other food-grains including pulses	Total Cereals and Pulses	Total oilseeds
1	2	3		5	6	7	8	9	10	11
1930—1931	594,296	...	72,501	84,764	92,276	...	100	167,080	1,010,967	505,199
1931—1932	613,378	...	75,048	101,863	91,967	...	1,193	201,322	1,084,771	378,417
1932—1933	626,730	...	71,423	92,209	85,813	...	164	204,442	1,080,781	374,861
1933—1934	609,650	...	68,690	90,461	87,168	34	182	178,324	1,034,509	441,676
1934—1935	556,450	...	97,342	119,711	96,027	76	770	209,552	1,079,928	344,172
1935—1936	557,750	...	94,142	85,946	80,648	160	69	195,939	1,014,654	444,217
1936—1937	537,714	...	84,848	102,836	90,324	112	284	160,203	976,271	489,475
1937—1938	572,777	...	91,338	100,417	74,905	138	40	176,106	1,015,721	525,475
1938—1939	536,271	...	94,671	105,773	75,723	1,045	104	174,012	988,599	479,477
1939—1940	549,920	...	103,168	109,563	82,345	1,118	93	182,608	1,028,815	447,550
1940—1941	590,771	...	96,823	109,032	94,812	1,512	60	207,959	1,100,969	457,883
1941—1942	601,530	...	84,275	96,728	80,768	249	104	248,967	1,112,621	345,428
1942—1943	607,372	...	79,305	100,328	82,437	134	112	239,466	1,109,154	482,120
1943—1944	612,028	...	79,398	93,312	73,810	163	249	206,993	1,065,953	524,077
1944—1945	598,489	...	74,437	80,741	72,291	72	80	169,209	995,319	525,016
1945—1946	588,568	...	78,586	96,743	74,575	131	12	192,250	1,030,865	413,412
1946—1947	601,975	...	86,326	102,596	72,898	203	25	171,876	1,035,899	466,325
1947—1948	572,446	...	60,063	85,662	69,949	222	108	180,769	969,219	451,614
1948—1949	585,588	...	100,364	96,300	88,618	305	88	164,448	1,035,711	474,844
1949—1950	534,976	...	117,537	125,305	77,466	138	29	241,103	1,096,554	396,393
1950—1951	455,971	...	120,968	118,210	69,494	67	75	216,660	981,445	453,999
1951—1952	482,940	...	158,279	118,820	72,077	186	67	211,543	1,043,912	434,236
1952—1953	492,451	...	158,229	123,876	96,624	241	101	199,608	1,071,130	127,940
1953—1954	580,962	...	153,253	157,391	94,282	309	150	251,790	1,238,137	348,663
1954—1955	593,053	...	139,476	139,409	76,460	221	65	194,358	1,143,042	452,794
1955—1956	674,683	...	188,919	139,429	64,452	157	178	161,872	1,179,690	406,929

TABLE 4—ACREAGE UNDER DIFFERENT CROPS IN THE DISTRICT DURING 1905—1906 TO 1959—1960—(contd.)

Year	Condiments and spices	SUGAR			FIBRES				Fodder crops	Orchards and Garden Produce	Miscellaneous food crops	Miscellaneous non-food crops
		Sugarcane 13	Others 14	Total 15	Cotton 16	Jute 17	Others 18	Total 19				
1	12								20	21	22	23
1930—1931	7,351	10,052	891	10,943	2,444	...	2,648	5,092	...	20,056	2,762	24,281
1931—1932	9,751	10,550	1,256	11,806	1,129	...	418	1,547	375	22,503	9,864	13,245
1932—1933	10,775	10,220	1,266	11,486	1,196	...	2,552	3,748	218	21,616	8,630	15,925
1933—1934	9,298	9,835	1,317	11,152	1,360	...	1,039	2,399	162	22,394	3,341	16,609
1934—1935	11,398	11,593	1,235	12,828	3,558	...	945	4,503	52	23,184	2,017	18,869
1935—1936	10,918	12,812	1,312	14,124	7,590	...	722	8,312	1,314	23,982	1,324	12,439
1936—1937	8,326	10,222	1,247	11,469	10,636	...	1,044	11,680	46	23,372	1,196	24,457
1937—1938	7,560	7,579	1,333	8,912	10,392	...	739	11,131	...	23,077	1,173	17,981
1938—1939	6,635	9,719	1,390	11,109	7,489	...	725	8,214	170	14,336	1,559	31,791
1939—1940	7,411	15,257	1,281	16,538	10,945	...	536	11,481	221	12,623	1,873	27,241
1940—1941	8,164	22,520	1,374	23,894	12,211	...	1,537	13,748	739	11,656	1,213	31,974
1941—1942	6,767	11,832	1,264	13,096	25,253	...	780	26,033	242	25,591	924	17,820
1942—1943	7,513	12,573	1,532	14,105	13,930	...	1,149	15,079	586	16,444	2,023	21,899
1943—1944	8,870	19,061	1,246	20,307	12,342	..	2,210	14,552	61	21,377	154	16,254
1944—1945	9,118	18,788	1,279	20,067	3,836	...	1,551	5,387	134	17,568	1,046	17,722
1945—1946	7,870	18,493	1,301	19,794	2,231	...	3,179	5,410	236	23,664	2,152	14,368
1946—1947	10,358	24,145	1,330	25,475	3,447	...	1,512	4,959	941	23,798	1,902	16,578
1947—1948	5,285	33,575	1,166	34,741	6,215	...	2,169	8,384	4,277	19,133	283	17,698
1948—1949	6,926	16,670	1,193	17,863	4,895	...	1,910	6,805	143	16,102	650	22,191
1949—1950	6,596	18,319	1,333	19,652	8,105	...	1,494	9,599	362	23,158	395	20,789
1950—1951	6,726	29,483	1,461	30,944	13,670	...	1,491	15,161	68	18,062	1,213	17,516
1951—1952	7,597	26,594	1,398	27,992	16,012	...	482	16,494	451	42,186	6,561	10,306
1952—1953	7,204	20,323	1,374	21,697	11,534	...	1,168	12,702	150	23,147	3,015	27,311
1953—1954	7,733	20,751	1,207	21,958	10,270	...	662	10,932	238	45,133	356	20,436
1954—1955	7,735	28,471	1,385	29,856	10,147	...	1,424	11,571	343	46,702	1,197	12,769
1955—1956	8,574	23,465	1,286	24,751	14,348	...	483	14,831	425	51,975	460	12,870

TABLE 4—ACREAGE UNDER DIFFERENT CROPS IN THE DISTRICT DURING 1905—1906 TO 1959—1960—(concld.)

Year	CEREALS AND PULSES									
	Rice	Wheat	Cholam	Cumbu	Ragi	Maize	Bengalgram	Other food-grains including pulses	Total Cereals and Pulses	Total oil seeds
1	2	3	4	5	6	7	8	9	10	11
1956—1957	686,561	...	125,975	127,916	68,190	679	125	160,439	1,169,885	389,545
1957—1958	649,221	...	112,162	131,461	74,550	292	276	172,716	1,140,678	383,929
1958—1959	630,061	...	139,211	128,178	75,632	1,098	377	159,682	1,134,239	369,561
1959—1960	598,225	...	112,521	126,654	70,482	6,649	61	199,568	1,114,160	354,279

Year	Condiments and spices	SUGAR			FIBRES				Fodder crops	Orchards and Garden Produce	Miscellaneous foodcrops	Miscellaneous non-food crops
		Sugarcane	Others	Total	Cotton	Jute	Others	Total				
1	12	13	14	15	16	17	18	19	20	21	22	23
1956—1957	9,347	20,704	1,223	21,927	7,222	...	469	7,691	305	45,463	9,407	11,858
1957—1958	9,857	24,151	1,435	25,586	6,671	...	783	7,454	362	54,139	...	7,0.0
1958—1959	8.626	21,071	1,086	22,157	7,479	...	1,213	8,692	...	52,576	1,142	10,093
1959—1960	11,989	25,422	1,084	26,506	8,036	...	1,867	9,903	44	50,777	6,327	9,994

TABLE 5—AREA IRRIGATED AND ITS SOURCES DURING 1905—1906 TO 1959—1960

(In Acres)

Year	Canals	Tanks	Wells	Other Sources	Total area irrigated
1	2	3	4	5	6
1905—1906	113,208	316,253	78,731	17,426	525,618
1906—1907	117,857	308,275	77,742	15,986	519,860
1907—1908	146,889	305,265	83,659	17,437	553,250
1908—1909	154,770	290,054	83,790	16,228	544,842
1909—1910	143,727	292,804	85,440	14,170	536,141
1910—1911	143,072	284,658	62,326	14,903	504,959
1911—1912	160,015	272,577	66,981	14,873	514,446
1912—1913	148,056	266,111	57,851	16,708	488,726
1913—1914	134,764	274,884	63,977	17,785	491,410
1914—1915	129,594	301,548	64,538	20,497	516,177
1915—1916	121,717	292,188	61,512	17,438	492,855
1916—1917	123,655	283,031	62,598	19,332	488,616
1917—1918	137,819	252,924	61,821	21,600	474,164
1918—1919	128,239	239,983	57,609	16,482	442,313
1919—1920	156,038	257,410	52,664	16,436	482,548
1920—1921	145,794	293,684	69,477	37,116	546,071
1921—1922	133,289	306,425	92,205	19,605	528,524
1922—1923	120,025	366,319	59,998	24,037	570,379
1923—1924	117,623	310,343	65,991	21,206	515,163
1924—1925	121,268	322,005	63,903	20,605	527,782
1925—1926	138,718	311,974	65,777	19,453	535,922
1926—1927	147,618	289,697	76,483	16,861	530,659
1927—1928	178,124	256,149	71,055	17,263	522,591
1928—1929	167,963	253,286	40,336	20,547	482,132
1929—1930	169,341	251,349	43,186	24,658	488,534
1930—1931	152,898	281,003	27,841	30,242	491,984
1931—1932	146,810	269,876	21,639	25,934	464,259
1932—1933	161,659	267,332	22,372	22,374	473,737
1933—1934	160,552	261,431	22,003	22,164	466,150
1934—1935	149,014	268,179	40,991	27,003	485,187
1935—1936	149,459	283,832	44,612	20,246	498,149
1936—1937	148,146	273,013	47,077	14,726	482,962
1937—1938	136,949	291,023	42,781	17,049	487,802
1938—1939	131,703	272,974	39,506	15,859	460,042
1939—1940	137,171	298,383	40,862	11,595	488,011
1940—1941	137,172	315,768	30,362	13,058	496,360
1941—1942	134,644	304,839	43,880	9,205	492,568
1942—1943	137,118	336,813	33,269	9,530	516,730
1943—1944	131,533	342,132	34,847	14,477	522,989

TABLE 5—ARÈA IRRIGATED AND ITS SOURCES DURING 1905—1906 TO 1959—1960 - (concld.)

(In Acres)

Years	Canals	Tanks	Wells	Other Sources	Total area irrigated
1	2	3	4	5	6
1944—1945	128,527	355,490	19,422	11,106	514,545
1945—1946	181,113	295,620	22,727	11,799	511,259
1946—1947	183,552	292,474	18,734	16,238	510,998
1947—1948	180,607	303,389	21,199	14,861	520,056
1948—1949	196,905	272,951	14,430	15,069	499,355
1949—1950	203,733	238,001	34,051	8,956	484,741
1950—1951	193,459	148,999	30,681	10,976	384,115
1951—1952	210,293	187,458	104,997	7,307	510,055
1952—1953	191,170	233,156	133,488	4,118	561,932
1953—1954	212,941	273,733	149,239	7,872	643,785
1954—1955	167,668	344,847	2,212	7,217	521,944
1955—1956	185,120	278,582	107,415	7,795	578,912
1956—1957	186,801	282,865	129,768	8,247	607,681
1957—1958	189,401	255,040	131,708	9,565	585,714
1958—1959	183,771	285,563	104,231	34,959	608,524
1959—1960	183,336	262,350	108,581	36,985	591,252

TABLE 6—AREA IRRIGATED UNDER DIFFERENT CROPS IN THE DISTRICT DURING 1950—1951 TO 1959—1960

(In Acres)

Year	Rice/paddy	Cholam	Cumbu	Ragi	Total cereals	Total pulses	Sugarcane	Total food crops	Cotton	Other non-food crops	Total non-food crops	Total area irrigated
1	2	3	4	5	6	7	8	9	10	11	12	13
1950—1951	378,712	2,086	7,839	58,928	451,178	709	29,483	484,969	632	57,316	57,948	542,917
1951—1952	428,220	4,529	6,528	61,487	509,533	559	26,593	542,312	1,261	67,344	68,605	610,917
1952—1953	442,371	6,066	8,467	84,231	545,549	706	20,323	571,275	950	50,687	51,637	622,912
1953—1954	526,702	3,561	10,806	82,417	627,790	1,020	20,751	661,064	749	67,672	68,421	729,485
1954—1955	540,185	4,419	6,794	64,353	618,095	910	27,553	656,303	181	85,868	86,049	742,352
1955—1956	626,719	1,399	11,413	58,096	699,254	777	23,433	732,206	1,950	68,338	70,288	802,494
1956—1957	638,515	1,221	4,824	60,254	706,219	772	20,702	736,653	330	63,633	63,963	800,616
1957—1958	612,035	4,693	4,032	62,923	684,421	1,971	24,145	723,774	565	76,259	76,824	800,598
1958—1959	578,811	6,871	5,454	64,275	657,593	865	21,071	688,494	110	64,639	64,749	753,243
1959—1960	446,717	3,693	4,571	59,978	518,011	438	25,422	654,961	1,647	70,387	72,034	726,995

TABLE 7—SOURCES OF WATER SUPPLY IN THE DISTRICT DURING 1950—1951 TO 1959—1960

Year	Tanks			Canals			Wells						Number of oil engines used	Number of reservoirs
	With ayacut of 100 acs. or more	With ayacut of less than 100 acs.	Total No. of Tanks	Government	Private	Total No. of canals	Tube wells			Wells used for irrigation only				
							Government	Private	Total	Government	Private	Total		
1	2	3	4	5	6	7	8	9	10	11	12	13	14	15
1950—51	1,240	1,491	2,731	568	53	621	3	69	72	3,049	65,875	68,924	2,881	2
1951—52	1,240	1,491	2,731	568	53	621	3	69	72	3,102	67,783	70,885	3,023	2
1952—53	1,240	1,491	2,731	568	53	621	115	...	115	2,997	59,574	62,571	3,123	2
1953—54	1,240	1,491	2,731	568	53	621	115	1	116	2,996	59,754	62,750	3,233	2
1954—55	1,248	1,462	2,710	492	8	500	108	40	148	2,027	51,555	53,582	3,379	3
1955—56	1,248	1,462	2,710	492	8	500	114	72	186	1,941	51,888	53,829	3,847	3
1956—57	1,248	1,462	2,710	492	8	500	114	72	186	1,941	52,043	53,984	3,847	3
1957—58	1,254	1,454	2,708	492	8	500	118	219	337	1,944	61,590	63,534	3,964	3
1958—59	1,254	1,454	2,708	492	8	500	138	219	357	1,944	62,300	64,244	4,527	3
1959—60	1,254	1,454	2,708	500	...	500	159	218	377	1,944	63,285	65,229	4,721	3

TABLE 8—DETAILS OF IRRIGATION PROJECTS IN THE DISTRICT

S. No.	Name of Scheme	Location and nearest Place	Year of Start	Year of Completion	Cost in Lakhs of Rupees †	Districts benefited	Gross area to be irrigated on completion (acres)	Gross area irrigated (in acres) upto March 1961	Remarks
1	2	3	4	5	6	7	8	9	10
I. Schemes in operation prior to the Five Year Plans:									
1.	Mehamathur Anicut System	8 miles from Vriddhachalam	N.A.	1891	0·87	South Arcot	N.A.	5,515	† Cost of Pre-Plan Projects are only upto the end of 1958—1959
2.	Vriddhachalam Anicut System	5 miles from Vriddhachalam	"	1893	2·40	South Arcot	"	12,371	
3.	Tirukoilur Anicut System	3 miles from Tirukoilur	"	1895	4·51	South Arcot	"	32,609	
4.	Shatiatope Anicut System	At Shatiatope	"	1895	11·86	South Arcot	"	52,552	
5.	Pelandorai Anicut System	At Pelandorai	"	1893	6·92	South Arcot	"	15,861	
6.	Tholadur Project (Wellington Reservoir)	5 miles from Tittagudi	"	1925	26·28	South Arcot	"	19,025	
II. Projects taken up for execution during First Plan Period:						Nil			
III. Projects taken up for execution during Second Plan period:									
1.	Vidur Project	½ mile west of Vidur Village, Tindivanam Taluk	1958	1959	88·94	North Arcot and Pondicherry	2,200@ 1,000*	3,204	@ North Arcot * Pondicherry

N. A. denotes not available.

TABLE 9—SOURCES OF IRRIGATION AND WET ACREAGE BY TALUKS

Name of Taluk	No. of Minor Irrigation Schemes: Tanks	Spring channels	Total	Total acreage under minor irrigation Schemes	No. of major irrigation schemes	Total area irrigated by major irrigation schemes
1	2	3	4	5	6	7
1. Gingee ...	446	...	446	10,665·00	40	21,330·00
2. Kallakurichi ...	331	...	331	21,857·70	...	...
3. Tindivanam ...	484	...	484	25,308·00	66	24,254·00
4. Vriddhachalam ...	317	...	317	10,442·10	4	281,700·00
5. Chidambaram ...	19	4	23	1,002·26	4	181,797·00
6. Villupuram ...	218	...	218	15,134·00	64	31,930·00
7. Cuddalore ...	194	111	305	29,115·00	2	8,948·00
8. Tirukoilur ...	417	64	481	32,527·45	125	23,481·40
Total ...	2,426	179	2,605	146,051·51	305	573,390·40

TABLE 10—DETAILS OF CROPPED AREA IN THE DISTRICT DURING 1950—1951 TO 1959—1960

(In Acres)

Year	Gross Cropped area		Total	Area cropped more than once	Net cropped area
	Food crops	Non-food crops			
1	2	3	4	5	6
1950—1951	1,031,664	493,470	1,525,134	205,064	1,320,070
1951—1952	1,128,248	464,354	1,592,602	236,245	1,356,357
1952—1953	1,126,193	471,332	1,597,525	244,040	1,353,485
1953—1954	1,313,317	384,396	1,697,713	311,026	1,386,687
1954—1955	1,228,532	478,771	1,707,303	303,686	1,403,617
1955—1956	1,265,450	485,941	1,751,391	362,120	1,389,271
1956—1957	1,256,029	502,088	1,758,117	416,970	1,341,147
1957—1958	1,230,260	460,449	1,690,709	409,473	1,281,236
1958—1959	1,218,740	444,492	1,663,232	322,493	1,340,739
1959—1960	1,209,759	400,816	1,610,575	285,968	1,324,607

TABLE 11—THE PERCENTAGE OF AREA UNDER PRINCIPAL CROPS DURING 1950—1951 TO 1959—1960

Year	Paddy	Cholam	Cumbu	Ragi	Total Cereals	Pulses other than Horsegram	Food crops	Groundnut	Gingelly	Coconut	Cotton	Non-food crops
1	2	3	4	5	6	7	8	9	10	11	12	13
1950—51	29·9	7·9	7·8	4·6	61·3	2·6	67·6	26·1	0·3	0·2	0·9	32·4
1951—52	30·3	9·9	7·5	4·5	63·0	2·0	70·8	24·3	2·6	0·2	1·0	29·2
1952—53	30·8	9·9	7·8	6·0	64·0	2·3	70·5	23·2	3·2	0·2	0·7	29·5
1953—54	34·2	9·0	9·3	5·6	70·1	2·1	77·4	16·8	3·5	0·2	0·6	22·6
1954—55	34·7	8·2	8·2	4·5	64·7	1·9	72·0	22·4	3·9	0·2	0·6	28·0
1955—56	38·5	7·9	8·0	3·7	65·2	1·6	72·3	20·6	2·4	0·2	0·8	27·7
1956—57	39·1	7·2	7·3	3·9	64·1	1·8	71·4	19·4	2·5	0·2	0·4	28·6
1957—58	38·4	6·6	7·8	4·4	63·9	2·4	72·8	20·2	2·2	0·2	0·4	27·2
1958—59	37·9	8·4	7·7	4·5	65·7	1·9	73·3	19·5	2·5	0·2	0·4	26·7
1959—60	37·1	7·0	7·9	4·4	66·2	2·2	75·1	19·8	2·0	0·2	0·5	24·9

TABLE 12—TOTAL OUTTURN OF SELECTED CROPS IN THE DISTRICT DURING 1950-1951 TO 1959—1960
(In Tons)

Year	CROPS											
	Paddy	Cholam	Cumbu	Ragi	Korra	Varagu	Samai	Castor	Groundnut	Gingelly	Sugarcane	Tobacco
1	2	3	4	5	6	7	8	9	10	11	12	13
1950—51	209,000	26,660	28,890	30,850	5,560	64,910	770	80	169,400	5,010	87,190	360
1951—52	246,000	34,890	27,110	32,000	5,010	65,890	790	70	164,220	4,430	78,640	560
1952—53	215,000	13,500	12,200	26,300	4,290	66,880	820	90	139,500	5,380	65,440	640
1953—54	301,000	25,100	29,200	38,000	5,200	108,680	1,130	70	139,760	7,220	64,640	400
1954—55	324,000	29,100	28,400	42,800	4,210	80,430	1,130	60	187,080	8,000	93,880	430
1955—56	464,570	22,460	21,130	27,300	3,020	66,520	610	60	173,450	5,070	74,360	680
1956—57	381,490	20,370	18,790	28,280	2,750	63,000	650	40	167,320	5,320	66,640	440
1957—58	377,030	18,780	23,480	32,650	2,570	57,890	580	80	167,260	4,500	73,050	290
1958—59	340,820	19,890	22,030	30,050	2,660	60,800	720	50	145,860	4,880	65,540	320
1959—60	354,340	18,590	24,030	30,520	2,510	81,430	840	50	153,240	3,890	64,800	400

TABLE 13—AVERAGE YIELD PER ACRE FOR DIFFERENT COMMODITIES IN THE DISTRICT DURING 1950—1951 TO 1959—1960
(In Lbs.)

Year	COMMODITIES											
	Paddy	Cholam	Cumbu	Ragi	Korra	Varagu	Samai	Castor	Groundnut	Gingelly	Sugarcane	Tobacco
1	2	3	4	5	6	7	8	9	10	11	12	13
1950—51	1,242·69	493·67	547·45	994·39	749·86	975·00	376·24	233·33	952·01	223·83	6,311·58	807·21
1951—52	1,270·09	493·77	511·08	994·49	750·46	975·05	373·33	246·15	951·98	237·80	6,293·00	846·42
1952—53	1,405·59	462·22	547·54	1,034·18	850·63	1,105·04	402·01	218·42	842·05	237·95	6,756·03	801·79
1953—54	1,703·41	613·30	715·45	1,299·59	998·63	1,300·02	498·07	244·24	1,097·59	274·57	63,935·59	947·15
1954—55	1,783·15	611·73	729·96	1,299·59	1,002·06	1,278·73	486 49	222·89	1,097·61	268·76	68,290·89	981·86
1955—56	1,542·41	362·16	339·46	948·80	997·61	1,204·85	490·63	251·69	1,075·21	274·66	65,246·07	994·26
1956—57	1,244·66	362·21	329·04	928·98	1,002·44	1,304·77	486·79	225·69	1,097·62	274·21	66,008·85	952·27
1957—58	1,300·86	375·06	400·08	981·03	969·97	1,248·17	479·94	255·63	1,097·59	268·68	62,021·20	973·91
1958—59	1,211·69	320·04	384·99	889·99	957·17	1,248·00	487·84	285·30	1,008·03	265·83	64,245·95	903·91
1959—60	1,826·79	370·08	424·99	969·96	991·95	1,286·96	483·70	227·64	1,075·19	277·39	53,095·42	990·06

TABLE 14—MONTHLY AVERAGE WHOLESALE PRICES OF STAPLE PRODUCTS IN THE REGION

(Price in Rupees per maund of 82 2/7 Lbs. till March 1960 and per quintal of 100 kg. from April 1960 onwards)

Year	January	February	March	April	May	June	July	August	September	October	November	December
1	2	3	4	5	6	7	8	9	10	11	12	13
STATION: CUDDALORE												
Commodity: Groundnut (Machine Shelled)												
	Rs.	Rs.	Rs.	Rs.	Rs.	Rs.	Rs.	Rs.	Rs.	Rs.	Rs.	Rs.
1950	27.26	28.37	28.31	28.09	28.76	29.88	30.97	32.09	33.39	32.67	28.84	31.16
1951	33.48	33.60	33.20	33.36	34.42	34.94	33.02	30.00	27.90	29.30	29.40	27.20
1952	27.44	25.35	20.37	20.93	19.72	19.65	20.70	23.25	23.94	25.30	25.55	23.72
1953	23.54	26.03	29.06	29.53	31.91	33.59	36.55	34.88	32.71	25.44	22.25	22.63
1954	25.06	24.94	25.25	24.68	24.75	21.94	22.25	18.81	18.63	17.00	16.38	17.25
1955	15.81	15.31	14.69	14.56	15.19	15.44	16.25	16.69	17.13	16.63	16.19	16.88
1956	19.50	21.38	23.19	24.13	26.19	25.63	25.25	26.88	26.31	24.44	25.13	24.94
1957	25.56	25.25	24.88	24.94	25.02	25.75	26.31	24.85	25.76	27.31	25.26	22.86
1958	22.78	22.58	22.42	22.88	23.48	24.74	24.28	28.16	31.74	29.37	28.74	26.48
1959	25.26	26.54	27.19	27.43	29.22	31.14	31.20	29.33	32.37	30.77	27.73	27.34
1960	29.77	31.67	...	86.73	83.56	90.02	95.81	91.66	95.57	96.93	84.13	90.92
Commodity: Cane Jaggery (I Sort)												
1950	25.10	25.92	28.60	27.16	29.01	33.33	34.90	37.86	41.48	39.78	...	...
1951	...	18.93	18.27	18.93	19.55	18.99	18.99	18.99	18.99	18.99	...	...
1952	15.64	16.46	12.68	12.35	13.99	13.99	13.38	13.94	19.75	19.75	19.75	19.75
1953	19.75	19.75	19.75	...	22.19	23.01	24.29	24.15	25.53	29.22	30.03	...
1954	22.06	21.81	18.69	18.31	16.75	16.06	13.68	13.56	14.00	16.31	15.63	14.81
1955	13.63	11.69	10.63	10.38	9.88	10.50	11.13	14.00	14.19	14.50	14.19	13.75
1956	14.44	13.19	11.88	12.81	12.38	12.81	17.06	16.63	17.88	20.25	19.75	19.94
1957	19.94	18.75	17.00	16.64	...	12.48	13.72	13.00	12.34	12.96	12.34	12.76
1958	12.61	12.00	11.14	12.00	11.85	...	13.45	15.28	15.41	14.48	15.59	20.82
1959	16.35	16.39	20.07	20.11	23.48	25.84	27.09	27.09	29.35	34.12	34.75	31.61
1960	28.87	26.22	19.72	63.69	64.52	66.20	67.76	74.29	75.02	71.90	62.92	68.29
1961	62.68	51.61	46.69	45.34	44.37	40.33	51.97	54.06	54.77	53.77	61.64	58.96

TABLE 14—MONTHLY AVERAGE WHOLESALE PRICES OF STAPLE PRODUCTS IN THE REGION—(contd.)

(Price in Rupees per maund of 82 2/7 Lbs. till March '60 and per quintal of 100 kg. from April '60 onwards)

Year	January	February	March	April	May	June	July	August	September	October	November	December
1	2	3	4	5	6	7	8	9	10	11	12	13
	Rs.	Rs.	Rs.	Rs.	Rs.	Rs.	Rs.	Rs.	Rs.	Rs.	Rs.	Rs.
						Commodity: Gingelly seed						
1950	30·86	32·79	36·13	38·57	39·21	39·21	38.98	39·59	40·21	40·11	41·14	39·59
1951	39·50	39·59	40·37	41·14	38·57	39·08	37·03	36·52	34·05	33·43	31·89	31·89
1952	31·89	31·89	31·07	31·38	31·89	31·89	33·05	33·43	37·86	32·14	31·89	...
1953	...	...	...	...	...	38·56	37·02	35·98	36·00	33.92	30·35	28·28
1954	26·75	25·81	26·75	27·00	30·56	29·81	25·13	24 68	23·25	21·38	20·56	20·56
1955	20·56	20·56	20·31	19·81	19·25	20·06	22·81	21·63	19·81	19 13	21·63	21·56
1956	26·63	31·50	32·81	33·50	37·06	39·63	41·69	42·00	41·56	37·94	34·06	38·56
1957	38·44	38.94	48.84	38·56	38·56	41·08	41·02	39·42	38·41	38·18	35·13	31·48
1958	31·70	32·00	34·82	34·99	33·38	32·38	29·12	29·00	29·88	37·50	35·50	34·11
1959	35·59	...	...	...	...	111·54	108·91	118·10	118·98	...	126·75	...
						Commodity : Cumbu						
1953	18.56	18.56	18.56	...	18.56	20.00	20·44	20.44	19.06	15.50	12·56	11.88
1954	11.63	11·63	...	...	9.75	9.75	9.38	9.31	5.56	5·56	5 56	5·56
1955	5·56	7.19	8.00	7.94	7·06	7.69	8.25	8.94	7.31	7.06	7.44	8.19
1956	8.50	8.00	8.00	9·19	10.38	12.94	13.38	13.44	13.06	12.06	12.00	12.06
1957	11.69	12.19	12.56	12.94	13.29	13.95	13.95	13.86	13.48	12.79	12.69	12.91
1958	12.50	12·50	12.50	12.75	13.00	13.02	13.31	13.50	13.38	13.51	14.00	13.04
1959	...	...	...	...	...	...	16·64	...	...	...	12.58	12.82
1960	14.04	14.04	14.52	...	...	...	...	...	...	...	...	...
						Commodity : Rice (Ist Sort)						
1950	13·10	13·10	13·10	13·10	13·10	13·10	13·10	13·10	13·00	12·84	12·86	12·86
1951	12·86	12·86	12·86	12·86	12·86	12·86	12·86	12·86	12·86	12·86	12.86	12·86
1952	12·86	12·86	12·86	...	...	...	19·49	26·85	26·64	24·47	24·25	25·10
1953	24·40	24·30	24·25	21·63	...	22·94	23·99	25·13	24·69	23·82	23·38	22·94

TABLE 14—MONTHLY AVERAGE WHOLESALE PRICES OF STAPLE PRODUCTS IN THE REGION—(contd.)

(Price in Rupees per maund of 82 2/7 Lbs. till March '60 and per quintal of 100 kg. from April '60 onwards)

Year	January	February	March	April	May	June	July	August	September	October	November	December
1	2	3	4	5	6	7	8	9	10	11	12	13
						Commodity : Rice (Ist Sort)—(concld.)						
	Rs.	Rs.	Rs.	Rs.	Rs.	Rs.	Rs.	Rs.	Rs.	Rs.	s' R	Rs.
1954	22·25	16·00	16·44	16·75	16·68	15·56	15·56	16·00	16·44	16·44	16·44	16·44
1955	16·25	14·19	15·06	14·88	14·63	14·31	13·25	15·63	15·31	15·81	16·25	16·81
1956	15·56	15·06	16·69	16·69	16·88	18·25	19·63	19·44	21·06	21·69	23·13	20·56
1957	19·44	18·38	17·94	19·28	19·50	19·28	19·49	19·06	17·65	19·73	20·61	20·07
1958	19·21	20·57	19·85	19·52	20·23	20·97	23·38	23·50	23·63	24·60	25·00	26·42
1959	21·12	17·22	17·22	17·22	17·22	17·22	17·22	17·22	17·22	17·22	21·58	21·79
1960	19·65	20·82	20·94	58·09	61·92	62·26	64·06	66·10	69·23	67·43	61·55	71·32
						Commodity: Redgram						
1955	...	...	...	...	12·13	...	12·69	...	15·00	15·00	...	...
1956	...	...	...	...	...	...	...	...	...	...	16·44	16·44
1957	...	...	...	...	17·65	17·65	...	16.45	16·45	15·65	16·12	15·05
1958	15·05	15·13	15·05	14·85	16·60	18·30	19·66	20·26	22·85	24·62	...	...
1959	23·88	19·39	21·27	19·67	24·48	24·48	24·48	24·48	24.48	...	...	...
1960	...	17·46	16·86	...	51·63	51·63	51·63	49.99	49·89	50·54	50·54	50·54
						Commodity : Bengalgram						
1956	12·81	13·19	15·50	16·50	15·13	16·00	...	...	...	...	15·63	15·63
1957	16·44	...	...	...	16·05	16·05	...	16·05	16·45	15·65	14·45	14·45
1958	14·45	14·04	14·54	14·32	14·52	15·40	16·70	17·12	20·70	21·64	21·80	24·75
1959	28·92	25·89	24·89	21·48	18·81	17·13	16·56	15·80	15·65	16·15	16·56	15·50
1960	15·73	16·86	15·95	42·57	43·54	44·90	49·24	48·49	50·10	51·62	51·62	54·20

TABLE 14—MONTHLY AVERAGE WHOLESALE PRICES OF STAPLE PRODUCTS IN THE REGION—(concld.)

(Price in Rupees per maund of 82 2/7 Lbs. till March '60 and per quintal of 100 kg. from April '60 onwards)

Year	January	February	March	April	May	June	July	August	September	October	November	December
1	2	3	4	5	6	7	8	9	10	11	12	13
						STATION: CHIDAMBARAM						
						Commodity: Greengram						
	Rs.	Rs.	Rs.	Rs.	Rs.	Rs.	Rs.	Rs.	Rs.	Rs.	Rs.	Rs.
1956	15'06	18'75	15'44	12'00	10'81	11'81	11'13	12'25	12'00	12'50	13'56	16'06
1957	15'38	16'00	...	...	13'50	13'75	14'50	15'00	15'00	15'00	15'00	15'63
1958	16'25	16'47	16'16	15'41	16'67	18'47	20'26	20'40	20'60	21'95	22'35	22'76
1959	21'90	...	...	17'48	18'39	18'82	18'58	17'67	17'47	17'29	17'47	17'55
1960	16'41	15'37	15'87	38'26	37'61	37'94	43'07	42'79	42'79	...	...	...
1961	...	...	...	...	...	...	51'62	...	...	...	...	...
						STATION: KALLAKURICHI						
						Commodity: Cane Jaggery (I Sort)						
1955	...	...	...	...	...	...	...	7'13	6'50	7'44	10'00	...
1956	7'95	10'75	12'31	10'81	12'38	17'13	17'13	16'63	16'69	16'00	16'81	19'25
1957	16'00	15'00	14'00	12'00	12'00	14'00	13'33	13'50	13'62	13'00	14'37	14'00
1958	14'00	...	18'00	18'00	13'00	13'03	13'70	14'06	14'00	14'00	14'00	14'00
1959	14'00	15'00	14'00	14'00	14'00	14'50	19'27	20'00	20'67	23'00	23'00	...
1960	22'00	19'00	17'50	..	...	...	45'22	46'89	46'83	46'22	42'86	43'86
1961	41'86	35'31	32'89	...	27'55	26'52	27'55	25'26	23'54	24'48	24'72	26'16

TABLE 15—AVERAGE RETAIL PRICES OF THE PRINCIPAL FOODGRAINS IN TERMS OF RUPEES PER MAUND OF 3,200 TOLAS OR 82 2/7 LBS. DURING 1950-51 TO 1959-60

Year	Paddy 1st Sort	Paddy 2nd Sort	Rice 2nd Sort	Cholam	Cumbu	Ragi	Horsegram
1	2	3	4	5	6	7	8
	Rs.	Rs.	Rs.	Rs.	Rs.	Rs.	Rs.
			STATION: CUDDALORE				
1950—51	...	...	15·15	...	...	...	11·69
1951—52	...	...	16·51	...	...	...	12·28
1952—53	...	...	18·31	...	...	...	17·01
1953—54	...	...	...	...	...	...	19·84
1954—55	12·10	10·15	18·14	9·10	9·44	11·05	8·82
1955—56	10·83	9·31	16·55	8·20	8·57	9·39	11·08
1956—57	13.85	12·36	19·22	14·26	12·19	...	12·27
1957—58	13·92	11·97	21·34	...	13·42	...	12·85
1958—59	15·66	14·10	22·76	...	14·24	13·22	16·44
1959—60	13·83	11·78	20·87	18·20	18·04	13·52	14·75
			STATION: PANRUTI				
1950—51	...	10·88	16·74	...	...	...	13·69
1951—52	12·18	10·88	18·00	...	...	...	11·27
1952—53	12·94	11·00	19·43	...	...	...	14·10
1953—54	...	...	...	...	...	...	19·18
1954—55	12·06	10·75	15·71	9·15	9·53	8·47	...
1955—56	11·93	10·36	14·87	8·50	9·42	9·08	12·19
1956—57	15·13	14·28	19·98	...	15·16	12·26	...
1957—58	12·46	10·91	18·05	16·50	12·48	12·28	12·69
1958—59	15·32	14·10	19·45	14·00	13·97	13·64	16·61
1959—60	13·40	12·83	28·64	17·26	15·35	14·79	16·66
			STATION: TINDIVANAM				
1950—51	9.64	9·13	16·46	8·87	...	9·15	12·80
1951—52	14·24	14·14	18·94	12·72	...	12·68	15·75
1952—53	...	...	20·30	...	...	...	15·50
1953—54	...	...	19·81	...	...	...	17·24
1954—55	10·48	9·10	14·20	9·32	8·21	9·08	8·87
1955—56	10·40	7·06	14·24	9·05	8·94	8·56	9·90
1956—57	13·21	11·75	16·77	14·31	12·86	12·37	11·96
1957—58	15·05	12·05	19·37	12·44	13·51	12·09	11·84
1958—59	14·16	12·85	21·09	13·85	14·06	13·04	15·69
1959—60	16·33	15·13	23·30	15·49	16·20	15·06	15·40

TABLE 15—AVERAGE RETAIL PRICES OF THE PRINCIPAL FOODGRAINS IN TERMS OF RUPEES PER MAUND OF 3,200 TOLAS OR 82 2/7 LBS. DURING 1950-1951 TO 1959-1960—(concld.)

Year	Paddy 1st Sort	Paddy 2nd Sort	Rice 2nd Sort	Cholam	Cumbu	Ragi	Horsegram
1	2	3	4	5	6	7	8
	Rs.	Rs.	Rs.	Rs.	Rs.	Rs.	Rs.
			STATION: TIRUKOILUR				
1950—51	14·03	13·49	21·15	12·18	12·01	11·77	9·16
1951—52	16·63	14·61	25·41	14·87	8·97	16·40	...
1952—53	11·83	11·46	15·58	11·42	...	...	...
1953—54	...	...	...	...	...	...	...
1954—55	11·58	10·39	16·46	9·47	8·98	9·27	...
1955—56	10·58	9·67	14·20	8·13	9·02	8·60	...
1956—57	13·29	12·29	19·51	12·27	12·95	12·46	10·43
1957—58	12·66	12·18	21·19	14·31	14·74	12·62	12·39
1958—59	14·78	13·30	21·83	12·99	14·55	13·52	14·33
1959—60	14·86	13·68	21·38	13·86	15·43	14·31	15·09
			STATION: GINGEE				
1950—51	10·72	...	21·54	14·51	21·14	19·28	...
1951—52	...	...	20·88	18·78	14·56	17·37	...
1952 53	...	...	19·90	8·62	...	...	...
1953—54	...	...	...	...	...	...	...
1954—55	...	...	17·99	9·41	9·92	8·79	...
1955—56	...	...	16·81	9·32	9·08	8·47	...
1956—57	...	...	21·52	11·48	12·88	11·73	...
1957—58	13·85	...	21 41	9·64	10·55	14·02	...
1958—59	...	...	22·02	10·50	11·26	11·83	...
1959—60	...	...	22·95	9·06	10·50	8·70	...

Other millets are of comparatively less importance

TABLE 16—LIVESTOCK CENSUS DATA 1920—1961

Year	Cattle				Buffaloes				Goats	Sheep	Horses and Ponies	Others	Total Livestock	Poultry
	Male	Female	Young	Total	Male	Female	Young	Total						
1	2	3	4	5	6	7	8	9	10	11	12	13	14	15
1920	369,136	322,836	193,891	885,863	47,168	70,474	45,580	163,222	298,394	435,707	1,303	2,086	1,786,575	...
1925	398,233	328,804	219,112	946,149	48,309	73,781	44,817	166,907	421,125	408,697	944	2,074	1,945,896	...
1930	415,391	325,259	163,956	904,606	34,099	61,939	32,318	128,356	386,389	432,157	952	2,117	1,854,577	...
1935	382,477	139,706	240,961	763,144	44,672	63,951	50,440	159,063	351,504	455,477	2,201	2,786	1,734,175	...
1940	393,805	412,591	95,529	901,925	34,840	78,851	42,691	156,382	463,977	568,580	1,066	81,557	2,173,487	393,263
1944	411,344	480,431	192,477	1,084,252	34,889	70,912	38,693	144,494	323,633	415,310	1,146	86,402	2,055,237	425,864
1951	N.A.	N.A.	N.A.	1,212,968	N.A.	N.A.	N.A.	199,742	420,368	603,267	1,153	109,924	2,539,422	505,654
1956	480,555	437,203	257,045	1,174,803	32,117	69,579	42,052	143,748	414,572	470,878	1,496	120,258	2,325,753	839,146
1961	673,928	464,273	275,605	1,413,806	70,390	88,629	51,224	210,243	391,320	460,227	2,071	137,673	2,615,340	736,428

N. A. denotes not available.

TABLE 17—UTILISATION OF THE PRINCIPAL CLASSES OF LIVESTOCK IN THE DISTRICT DURING THE PERIOD 1935—1961

Year	Description of Livestock	Sex	Breeding	Breeding and Working	Working	Others	Youngstock	Total
1	2	3	4	5	6	7	8	9
1935	Cattle ...	Male ...	25,137	...	325,860	31,480	109,029	763,144
		Female ...	24,027	...	61,758	53,921	131,932	
	Buffaloes ...	Male ...	6,392	...	32,829	5,451	19,555	159,063
		Female ...	47,515	...	9,707	6,729	30,885	
1940	Cattle ...	Male ...	3,800	30,244	280,713	79,048	50,542	901,925
		Female ...	363,060	...	25,943	23,588	44,987	
	Buffaloes ...	Male ...	1,248	...	25,536	8,056	19,722	156,382
		Female ...	73,794	...	2,949	2,108	22,969	
1944	Cattle ...	Male ...	5,450	72,465	296,498	36,931	97,149	1,084,252
		Female ...	414,843	...	41,877	23,711	95,328	
	Buffaloes ...	Male ...	1,312	...	29,018	4,559	18,140	144,494
		Female ...	65,403	...	3,335	2,174	20,553	
1951	Cattle ...	Male ...	3,054	...	...	494,012	278,469	1,212,968
		Female ...	345,482	...	...	91,951		
	Buffaloes ...	Male ...	1,454	...	...	47,209	60,675	199,742
		Female ...	77,801	...	...	12,603		
1956	Cattle ...	Male ...	3,564	...	439,973	37,018	257,045	1,174,893
		Female ...	365,904	...	47,349	23,950		
	Buffaloes ...	Male ...	1,064	...	27,218	3,835	42,052	143,748
		Female ...	62,165	...	5,016	2,398		
1961	Cattle ...	Male ...	3,747	140,249	472,748	57,184	275,605	1,413,806
		Female ...	350,134	...	60,829	53,310		
	Buffaloes ...	Male ...	5,936	17,711	38,445	7,298	51,224	209,243
		Female ...	67,440	...	12,714	8,475		

TABLE 18—NUMBER OF VETERINARY INSTITUTIONS, LIVESTOCK FARMS ETC. IN THE DISTRICT DURING 1950—1951 TO 1959—1960

Year	Number of Veterinary Hospitals	Number of Veterinary Dispensaries	Number of Veterinary First Aid Centres	Number of Livestock Farms	Number of Poultry Farms	Number of artificial insemination centres
1	2	3	4	5	6	7
1950—51	2	2	...	...	...	...
1951—52	2	2	...	...	...	...
1952—53	2	2	...	...	...	...
1953—54	2	2	...	...	...	...
1954—55	2	2	...	...	...	...
1955—56	2	3	9	...		...
1956—57	2	4	9	1	...	
1957—58	2	4	...	1	...	...
1958—59	2	4	...	1	...	...
1959—60	2	5	...	1	...	...

TABLE 19—ESTIMATED PRODUCTION OF MILK DURING THE DECADE, 1951—1961 (Quantity in 1,000 Kgs.)

Year	Cows' Milk	Buffaloes' Milk	Total	Remarks
1	2	3	4	5
1951	1,18,804	34,452	1,53,256	As goats are not generally milked for human consumption the quantity of Goats' milk has not been taken into account
1956	1,47,094	30,638	1,77,732	
1961	1,34,428	33,875	1,68,303	

TABLE 20—STATISTICS REGARDING EMPLOYMENT EXCHANGE OFFICES IN THE DISTRICT DURING 1950—1951 TO 1960—1961

Year	No. of persons registered	Number of persons provided with employment			Total No. of cancelled registration	Total No. of candidates on the live register	No. of Employment offices in the district	Location of office
		Technical	Non-technical	Total				
1	2	3	4	5	6	7	8	9
1950—51	7,199	N.A.	N.A.	2,625	N.A.	1,981	1	Cuddalore
1951—52	4,724	,,	,,	737	,,	1,306	1	,,
1952—53	5,216	,,	,,	485	4,002	2,085	1	,,
1953—54	4,294	,,	,,	438	3,798	2,113	1	,,
1954—55	5,426	,,	,,	1,090	3,895	2,408	1	,,
1955—56	6,573	,,	,,	998	5,113	2,970	1	,,
1956—57	8,064	,,	,,	1,066	5,050	3,618	1	,,
1957—58	11,485	,,	,,	1,716	10,129	6,369	1	,,
1958—59	12,009	,,	,,	2,423	10,525	6,853	1	,,
1959—60	13,377	50	3,084	3,134	15,020	5,210	1	,,
1960—61	16,738	120	2,535	2,655	14,101	7,849	2	* Neyveli

N. A. denotes not available.

* The new office at Neyveli was opened on 2-10-61.

TABLE 21—GROWTH OF FACTORIES IN VARIOUS SECTORS DURING THE YEAR 1952—1958

Year	By whom owned	Number of industrial establishments: Process allied to agriculture	Textile	Engineering	Minerals and Metals	Food and Beverages	Chemicals and Dyes	Processing wood, stone etc.	Printing	Mining	Total No. of Regd. factories
1	2	3	4	5	6	7	8	9	10	11	12
1952	Government ...	...	...	...	...	...	...	...	...	...	...
	Local Fund										
	Private	...	8	11	2	61	3	8	4	...	97
1953	Government ...	...	...	...	...	...	...	...	...	...	...
	Local Fund										
	Private	...	7	11	1	44	2	4	3	...	72
1954	Government ...	...	...	...	...	...	...	...	...	...	...
	Local Fund										
	Private	...	7	9	1	55	2	3	2	...	79
1955	Government ...	...	...	...	...	...	...	...	...	...	...
	Local Fund										
	Private	...	6	9	...	59	3	3	2	...	82
1956	Government ...	...	...	...	...	...	...	...	...	...	...
	Local Fund										
	Private	...	7	7	...	57	3	3	3	...	80
1957	Government ...	...	...	...	...	...	...	...	...	...	...
	Local Fund										
	Private	...	7	8	...	61	2	3	3	...	84
1958	Government ...	...	...	...	...	...	...	1	...	...	1
	Local Fund										
	Private	...	11	10	1	59	2	2	4	...	89

TABLE 22—EMPLOYMENT IN TEXTILE AND NON-TEXTILE ESTABLISHMENTS DURING 1952-1958

Average daily number of workers

Year	Textile					Non-textile				
	Men	Women	Adolescents	Children	Total	Men	Women	Adolescents	Children	Total
1	2	3	4	5	6	7	8	9	10	11
1952	98	46	4	...	148	4,355	284	61	51	4,751
1953	175	83	...	...	258	3,357	185	...	...	3,542
1954	355	71	...	...	426	3,659	324	...	4	3,987
1955	265	49	...	...	314	3,807	288	33	8	4,136
1956	348	53	...	...	401	4,023	197	6	...	4,226
1957	460	38	...	...	498	3,855	258	...	...	4,113
1958	646	46	...	...	692	3,800	234	...	...	4,034

TABLE 23—FACTORIES CLASSIFIED BY INDUSTRY WITH AVERAGE DAILY NUMBER OF WORKERS

S. No.	Name of Industry	Number of establish-ments	Average number of workers: Men	Women	Adolescents	Children	Total	Number of esta-blishments for which information is not available
1	2	3	4	5	6	7	8	9
	Year—1952							
1	Rice Mills ...	13	142	75	...	...	217	8
2	Manufacture of edible oils ...	16	553	75	...	...	628	6
3	Tobacco and allied products ...	4	115	...	10	7	132	2
4	Silk Mills ...	1	14	...	4	...	18	...
5	Paper and paper products ...	1	21	...	...	...	21	...
6	Printing, publishing and allied industries ...	2	30	...	...	...	30	2
7	Artificial manure ...	1	52	...	...	...	52	...
8	General and jobbing engineering ...	5	96	...	22	...	118	1
9	Motor vehicles manufacture and repair ...	5	97	...	...	...	97	...
10	Other industries not classified above ...	20	3,333	180	29	44	3,586	14
	Year—1953							
1	Rice Mills ...	11	139	63	...	...	202	2
2	Manufacture of edible oils ...	17	577	30	...	...	607	1
3	Tobacco and allied products ...	5	118	...	...	...	118	...
4	Cotton Mills ...	3	68	19	...	...	87	...
5	Paper and paper products ...	1	10	...	...	...	10	...
6	Printing, publishing and allied industries ...	2	27	...	...	...	27	1
7	Artificial manure ...	2	59	6	...	...	65	...
8	General and jobbing engineering ...	6	106	...	...	...	106	...
9	Motor vehicles manufacture and repair ...	5	84	...	...	...	84	...
10	Other industries not classified above ...	16	2,344	150	...	...	2,494	2
	Year—1954							
1	Rice Mills ...	15	144	71	...	...	215	3
2	Manufacture of edible oils ...	21	757	51	...	...	808	...
3	Tobacco and allied products ...	5	143	...	...	...	143	...
4	Cotton Mills ...	3	259	7	...	...	266	...
5	Printing, publishing and allied industries ...	2	31	...	...	...	31	...
6	Heavy chemicals ...	1	6	6	...	...	12	...
7	Artificial manure ...	1	56	...	...	...	56	...
8	General and jobbing engineering ...	7	166	...	...	3	169	...
9	Motor vehicles manufacture and repair ...	2	54	...	...	...	54	...
10	Other industries not classified above ...	18	2,398	260	...	1	2,659	1

TABLE 23—FACTORIES CLASSIFIED BY INDUSTRY WITH AVERAGE DAILY NUMBER OF WORKERS—(contd.)

S. No.	Name of Industry	Number of establish-ments	Average number of workers: Men	Women	Adolescents	Children	Total	Number of esta-blisments for which information is not available
1	2	3	4	5	6	7	8	9
	Year—1955							
1	Rice Mills ...	14	246	66	20	5	337	4
2	Manufacture of edible oils ...	22	734	61	...	...	795	3
3	Tobacco and allied products ...	5	152	...	5	3	160	...
4	Paper and paper products ...	1	10	...	...	...	10	...
5	Printing, publishing and allied industries ...	1	18	...	...	...	18	1
6	Artificial manure ...	3	78	9	...	...	87	...
7	General and jobbing engineering ...	4	71	...	...	...	71	1
8	Motor vehicles manufacture and repair ...	4	101	...	...	...	101	...
9	Other industries not classified above ...	18	2,662	201	8	...	2,871	2
	Year—1956							
1	Rice Mills ...	23	333	103	...	...	436	...
2	Manufacture of edible oils ...	23	783	45	...	...	828	...
3	Tobacco and allied products ...	4	137	4	...	...	141	...
4	Cotton Mills ...	1	11	1	...	...	12	...
5	Paper and paper products ...	1	13	...	...	...	13	...
6	Printing, publishing and allied industries ...	3	42	...	...	...	42	...
7	Artificial manure ...	3	78	9	...	...	87	...
8	General and jobbing engineering ...	3	81	...	...	...	81	...
9	Motor vehicles manufacture and repair ...	4	98	...	...	...	98	...
10	Other industries not classified above ...	16	2,795	88	6	...	2,889	...
	Year—1957							
1	Rice Mills ...	27	396	153	...	...	549	...
2	Manufacture of edible oils ...	24	705	38	...	...	743	...
3	Tobacco and allied products ...	5	169	...	...	...	169	...
4	Cotton Mills ...	1	14	...	...	...	14	...
5	Paper and paper products ...	1	11	...	...	...	11	...
6	Printing, publishing and allied industries ...	3	49	...	...	...	49	...
7	Artificial manure ...	2	82	6	...	...	88	...
8	General and jobbing engineering ...	4	87	...	...	...	87	...
9	Motor vehicles manufacture and repair ...	4	82	...	...	...	82	...
10	Other industries not classified above ...	15	2,720	99	...	...	2,819	...

TABLE 23—FACTORIES CLASSIFIED BY INDUSTRY WITH AVERAGE DAILY NUMBER OF WORKERS—(concld.)

S. No.	Name of Industry	Number of establish-ments	Average number of workers					Number of esta-blishments for which information is not available
			Men	Women	Adolescents	Children	Total	
1	2	3	4	5	6	7	8	9
			Year—1958					
1	Rice Mills ...	26	353	132	...	...	485	...
2	Manufacture of edible oils ...	22	548	21	...	...	569	...
3	Tobacco and allied products ...	3	89	...	...	...	89	...
4	Cotton Mills ...	1	15	1	...	...	16	...
5	Furniture and fixtures ...	1	28	...	...	...	28	...
6	Paper and paper products ...	1	13	...	...	...	13	...
7	Printing, publishing and allied industries ...	4	55	...	...	...	55	...
8	Artificial manure ...	2	77	...	...	...	77	...
9	General and jobbing engineering ...	7	157	...	...	...	157	...
10	Motor vehicles manufacture and repair ...	3	58	...	...	...	58	...
11	Other industries not classified above ...	21	3,053	126	...	...	3,179	...

TABLE 24—EDUCATIONAL INSTITUTIONS AND PUPILS

S. No.	Class of institutions	Number of institutions		Number of pupils			Teaching staff			Other staff		
		Govt.	Others	Males	Females	Total	Males	Females	Total	Males	Females	Total
1	2	3		4	5	6	7	8	9	10	11	12
	Year 1951—1952											
1	Universities ...	...	1	1,673	106	1,779	157	2	159	330	1	331
2	Degree Colleges ...	...	...	...	...	...	...	...	...	...	...	...
3	Second Grade Colleges ...	...	...	...	...	...	...	...	...	...	...	...
4	Colleges of Oriental Learning ...	...	1	127	9	136	6	...	6	3	...	3
5	Engineering Colleges ...	...	...	...	...	...	...	...	...	...	...	...
6	Medical Colleges ...	...	...	...	...	...	...	...	...	...	...	...
7	Training Colleges ...	...	...	...	...	...	...	...	...	...	...	...
8	Technical Schools ...	...	...	...	...	...	...	...	...	...	...	...
9	Training Schools ...	3	4	705	220	925	...	...	...	...	...	...
10	Secondary Schools ...	3	31	17,475	2,744	20,219	...	...	...	...	...	...
11	Higher Secondary Schools ...	...	...	...	...	...	...	...	...	...	...	...
12	Basic Schools ...	6	75	5,485	2,490	7,975	...	...	...	...	...	...
13	Primary Schools ...	172	1,502	110,828	47,570	158,398	4,351	782	5,133	...	...	...
	Year 1952—1953											
1	Universities ...	...	1	1,704	121	1,825	178	3	181	336	1	337
2	Degree Colleges ...	...	...	...	...	...	...	...	...	...	...	...
3	Second Grade Colleges ...	...	...	...	...	...	...	...	...	...	...	...
4	Colleges of Oriental Learning ...	...	1	133	16	149	8	...	8	3	...	3
5	Engineering Colleges ...	...	...	...	...	...	...	...	...	...	...	...
6	Medical Colleges ...	...	...	...	...	...	...	...	...	...	...	...
7	Training Colleges ...	...	...	...	...	...	...	...	...	...	...	...
8	Technical Schools ...	...	...	...	...	...	...	...	...	...	...	...

TABLE 24—EDUCATIONAL INSTITUTIONS AND PUPILS—(contd.)

S. No.	Class of institutions	Number of institutions		Number of pupils			Teaching staff			Other staff		
		Govt.	Others	Males	Females	Total	Males	Females	Total	Males	Females	Total
1	2	3		4	5	6	7	8	9	10	11	12
	Year 1952—1953-(concld.)											
9	Training Schools ...	3	4	761	284	1,045	...	...	...	...	...	...
10	Secondary Schools ...	4	31	18,297	3,026	21,323	...	...	...	...	...	...
11	Higher Secondary Schools ...	...	...	...	...	...	...	...	...	...	...	...
12	Basic Schools ...	8	101	7,807	3,956	11,763	...	...	...	...	...	...
13	Primary Schools ...	169	1,559	113,251	47,231	160,482	4,598	808	5,406	...	...	...
	Year 1953—1954											
1	Universities ...	...	1	1,864	108	1,972	168	2	170	340	1	341
2	Degree Colleges ...	...	...	...	...	...	...	...	...	...	...	...
3	Second Grade Colleges ...	...	...	...	...	...	...	...	...	...	...	...
4	Colleges of Oriental Learning ...	...	1	130	13	143	7	...	7	3	...	3
5	Engineering Colleges ...	...	...	...	...	...	...	...	...	...	...	...
6	Medical Colleges ...	...	...	...	...	...	...	...	...	...	...	...
7	Training Colleges ...	...	1	30	...	30	...	...	...	...	...	...
8	Technical Schools ...	...	...	...	...	...	...	...	...	...	...	...
9	Training Schools ...	3	4	811	320	1,131	...	...	...	...	...	...
10	Secondary Schools ..	4	35	18,321	3,243	21,564	...	...	...	...	...	...
11	Higher Secondary Schools ...	...	...	...	...	...	...	...	...	...	...	...
12	Basic Schools ...	12	127	9,893	6,460	16,353	...	...	...	...	...	...
13	Primary Schools ...	165	1,549	116,914	51,683	168,597	4,582	710	5,292	...	...	...
	Year 1954—1955											
1	Universities ...	...	1	1,890	116	2,006	191	4	195	347	1	348
2	Degree Colleges ...	...	...	...	...	...	...	...	...	...	...	...
3	Second Grade Colleges ...	...	...	...	...	...	...	...	...	...	...	...

TABLE 24—EDUCATIONAL INSTITUTIONS AND PUPILS—(contd.)

S. No.	Class of institutions	Number of institutions		Number of pupils			Teaching staff			Other staff		
		Govt.	Others	Males	Females	Total	Males	Females	Total	Males	Females	Total
1	2	3		4	5	6	7	8	9	10	11	12
	Year 1954—1955—(concld.)											
4	Colleges of Oriental Learning ...	...	1	132	14	146	5	...	5	3	...	3
5	Engineering Colleges ...	...	...	...	...	...	...	...	...	...	...	...
6	Medical Colleges ...	...	...	...	...	...	...	...	...	...	...	...
7	Training Colleges ...	...	1	48	1	49	...	...	...	...	...	...
8	Technical Schools ...	...	...	...	...	...	...	...	...	...	...	...
9	Training Schools ...	3	4	659	355	1,014	...	...	...	...	...	...
10	Secondary Schools ...	4	36	18,499	3,393	21,892	...	...	...	...	...	...
11	Higher Secondary Schools ...	...	...	...	...	...	...	...	...	...	...	...
12	Basic Schools ...	13	133	10,549	6,744	17,293	...	...	...	...	...	...
13	Primary Schools ...	164	1,810	131,807	59,160	190,967	5,003	818	5,821	...	...	...
	Year 1955—1956											
1	Universities ...	...	1	2,244	170	2,416	201	2	203	350	1	351
2	Degree Colleges ...	...	...	...	...	...	...	...	...	...	...	...
3	Second Grade Colleges ...	...	...	...	...	...	...	...	...	...	...	...
4	Colleges of Oriental Learning ...	...	1	143	7	150	5	...	5	3	...	3
5	Engineering Colleges ...	...	...	...	...	...	...	...	...	...	...	...
6	Medical Colleges ...	...	...	...	...	...	...	...	...	...	...	...
7	Training Colleges ...	..	1	65	4	69	...	...	...	...	...	...
8	Technical Schools ...	...	...	...	...	...		...	...	...	...	...
9	Training Schools ...	5	4	520	389	909	...	...	...	...	...	...
10	Secondary Schools ...	4	40	20,767	4,008	24,775	...	...	...	...	...	...
11	Higher Secondary Schools ...	...	...	...	...	...	...	...	...	...	...	...
12	Basic Schools ...	36	290	21,651	12,040	33,691	...	...	...	...	...	...
13	Primary Schools ...	143	1,751	124,659	54,550	179,209	4,810	782	5,592	...	...	...

TABLE 24—EDUCATIONAL INSTITUTIONS AND PUPILS—(contd.)

S. No.	Class of institutions	Number of institutions		Number of pupils			Teaching Staff			Other staff		
		Govt.	Others	Males	Females	Total	Males	Females	Total	Males	Females	Total
1	2	3		4	5	6	7	8	9	10	11	12
	Year 1956—1957											
1	Universities ...	...	1	2,502	202	2,709	222	4	226	361	1	362
2	Degree Colleges ...	...	...	...	...	...	...	...	...	...	...	...
3	Second Grade Colleges ...	...	...	...	...	...	...	...	...	...	...	...
4	Colleges of Oriental Learning ...	...	1	145	7	152	5	...	5	3	...	3
5	Engineering Colleges ...	...	...	...	...	...	...	...	...	...	...	...
6	Medical Colleges ...	...	...	...	...	...	...	...	...	...	...	...
7	Training Colleges ...	...	1	68	6	74	...	...	...	...	...	...
8	Technical Schools ...	...	...	...	...	...	...	...	...	...	...	...
9	Training Schools ...	5	4	590	387	977	...	...	...	...	...	...
10	Secondary Schools ...	4	49	22,535	4,458	26,993	...	...	...	...	...	...
11	Higher Secondary Schools ...	...	...	...	...	...	...	...	...	...	...	...
12	Basic Schools ...	36	296	23,323	12,957	36,280	...	...	...	...	...	...
13	Primary Schools ...	143	1,775	126,267	57,139	183,406	4,943	833	5,776	...	...	...
	Year 1957—1958											
1	Universities ...	...	1	2,991	218	3,209	239	4	243	370	1	371
2	Degree Colleges ...	...	...	...	...	...	...	...	...	...	...	...
3	Second Grade Colleges ...	...	...	...	...	...	...	...	...	...	...	...
4	Colleges of Oriental Learning ...	...	1	152	12	164	5	...	5	3	...	3
5	Engineering Colleges ...	...	...	...	...	...	...	...	...	...	...	...
6	Medical Colleges ...	...	...	...	...	...	...	...	...	...	...	...
7	Training Colleges ...	...	1	57	6	63	...	...	...	...	...	...
8	Technical Schools ...	...	...	...	...	...	...	...	...	...	...	...

TABLE 24—EDUCATIONAL INSTITUTIONS AND PUPILS—(contd.)

S. No.	Class of institutions	Number of institutions		Number of pupils			Teaching staff			Other staff		
		Govt.	Others	Males	Females	Total	Males	Females	Total	Males	Females	Total
1	2	3		4	5	6	7	8	9	10	11	12
	Year 1957—1958—(concld.)											
9	Training Schools	5	4	565	398	963	...	...	...	...	...	...
10	Secondary Schools	4	56	24,592	5,006	29,598	...	...	...	...	...	...
11	Higher Secondary Schools	...	...	...	...	...	...	...	...	...	...	...
12	Basic Schools	38	383	32,691	18,898	51,589	...	...	...	...	...	...
13	Primary Schools	141	1,777	123,743	53,657	177,400	1,211	...	...	...	...	...
	Year 1958—1959											
1	Universities	...	1	2,818	217	3,035	275	4	279	372	1	373
2	Degree Colleges	...	...	...	...	...	...	...	...	...	...	...
3	Second Grade Colleges	...	...	...	...	...	...	...	...	...	...	...
4	Colleges of Oriental Learning	...	1	129	10	139	5	...	5	2	1	3
5	Engineering Colleges	...	...	...	...	...	...	...	...	...	...	...
6	Medical Colleges	...	...	...	...	...	...	...	...	...	...	...
7	Training Colleges	...	1	35	11	46	...	...	...	...	...	...
8	Technical Schools	...	1	110	...	110	...	...	...	...	...	...
9	Training Schools	5	4	583	394	977	...	...	...	...	...	...
10	Secondary Schools	4	59	25,925	5,616	31,541	...	...	...	...	...	...
11	Higher Secondary Schools	...	...	...	...	...	...	...	...	...	...	...
12	Basic Schools	39	416	37,554	21,878	59,432	...	...	...	...	...	...
13	Primary Schools	140	1,901	135,600	63,354	198,954	4,777	810	5,587	...	...	...
	Year 1959—1960											
1	Universities	...	1	3,023	224	3,247	275	4	279	370	1	371
2	Degree Colleges	...	...	...	...	...	...	...	...	...	...	...

TABLE 24—EDUCATIONAL INSTITUTIONS AND PUPILS—(concld.)

S. No.	Class of institution	Number of institutions		Number of pupils			Teaching staff			Other staff		
		Govt.	Others	Males	Females	Total	Males	Females	Total	Males	Females	Total
1	2	3		4	5	6	7	8	9	10	11	12
	Year 1959—1960—(concld.)											
3	Second Grade Colleges ...	...	...	...	...	...	...	...	...	...	...	...
4	Colleges of Oriental Learning ...	...	1	109	12	121	5	...	5	2	1	3
5	Engineering Colleges ...	...	...	...	...	...	...	...	...	...	...	...
6	Medical Colleges ...	...	...	...	...	...	...	...	...	...	...	...
7	Training Colleges ...	...	1	46	5	51	...	...	...	...	...	...
8	Technical Schools ...	...	1	186	...	186	...	...	...	...	...	...
9	Training Schools ...	5	4	657	468	1,125	...	...	...	...	...	...
10	Secondary Schools ...	4	63	27,756	6,249	34,005	...	...	...	...	...	...
11	Higher Secondary Schools ...	...	...	...	...	...	...	...	...	...	...	...
12	Basic Schools ...	42	444	41,540	24,439	65,979	...	...	...	...	...	...
13	Primary Schools ...	138	1,992	149,981	68,720	218,701	5,227	1,006	6,233	...	...	...

TABLE 25—ALPHABETICAL LIST OF COLLEGES

S. No.	Name of the college	Students/Staff	Sex	Year 1951—52	52—53	53—54	54—55	55—56	56—57	57—58	58—59	59—60	60—61
1	2	3	4	5	6	7	8	9	10	11	12	13	14
1	Annamalai University, (I Grade) Annamalai Nagar	Students	Males	1,673	1,704	1,864	1,890	2,244	2,502	2,991	2,818	3,023	3,291
			Females	106	121	108	116	170	202	218	217	224	261
		Teaching staff	Males	157	178	168	191	201	222	239	275	275	276
			Females	2	3	2	4	2	4	4	4	4	4
2	Srimath Sivagnana Balaswamigal Tamil College (oriental), Mailam	Students	Males	127	133	130	132	143	145	152	129	109	86
			Females	9	16	13	14	7	7	12	10	12	14
		Teaching staff	Males	6	8	7	5	5	5	5	5	5	5
			Females	...	...	...	...	...	...	...	...	...	...

TABLE 26—TECHNICAL EDUCATIONAL INSTITUTIONS, PUPILS ETC.

Year	Name of Institutions	Number of Institutions: Government	Others	Number of Pupils: Males	Females	Total	Teaching Staff: Males	Females	Total	Other Staff: Males	Females	Total
1	2	3	4	5	6	7	8	9	10	11	12	13
1958—59	I. **Engineering Colleges**					Nil.						
	II. **Polytechnics :**											
	Muthiah Polytechnic, Annamalai Nagar	...	1	111	...	111	3	...	3	3	...	3
1959—60	I. **Engineering Colleges**					Nil.						
	II. **Polytechnics :**											
	Muthiah Polytechnic, Annamalai Nagar	...	1	184	...	184	11	...	11	10	...	10

TABLE 27—ALPHABETICAL LIST OF HIGH SCHOOLS IN THE DISTRICT

(As on 1st September 1961)

S. No.	Name of School		Maintained by	Highest Form or Standard
1	2		3	4
1	Arulananda Secondary School, Setiatope	...	Aided Non-Mission	X Std.
2	Board High School, Valavanur	...	District Board	X Std.
3	Board High School, Siruvanthadu	...	,,	X Std.
4	Board High School, Vikravandi	...	,,	X Std.
5	Board High School, Valudavur	...	,,	X Std.
6	Board High School, Mambalapattu	...	,,	X Std.
7	Board High School, Anniyur	...	,,	IX Std.
8	Board High School, Olakkur	...	,,	VIII Std.
9	Board High School, Vellimedupettai	...	,,	X Std.
10	Board High School, Rettanai	...	,,	X Std.
11	Board High School, Merkanam	...	,,	X Std.
12	Board High School, Alagramam	...	,,	VIII Std.
13	Board High School, Tirukoilur	...	,,	X Std.
14	Board High School, Ulundurpet	...	,,	X Std.
15	Board High School, Manalurpet	...	,,	X Std.
16	Board High School, Kandachipuram	...	,,	X Std.
17	Board High School, Arkadu	...	,,	IX Std.
18	Board High School, Ariyur	...	,,	IX Std.
19	Board High School, Kalamarudur	...	,,	VIII Std.
20	Board High School, Elavanasur	...	,,	VIII Std.
21	Board High School, Sithalingamadam	...	,,	VIII Std.
22	Board High School, Karanaiperichanur	...	,,	VIII Std.
23	Board High School, Avalurpet	...	,,	X Std.
24	Board High School, Ananthapuram	...	,,	X Std.
25	Board High School, Sathiyamangalam	...	,,	IX Std.
26	Board High School, Devanur	...	,,	IX Std.
27	Board High School, Nallapillaipethal	...	,,	VIII Std.
28	Board High School, Melsithamur	...	,,	VIII Std
29	Board High School, Panruti	...	,,	X Std.
30	Board High School, Kurinjipadi	...	,,	X Std.
31	Board High School, Marungur	...	,,	X Std.
32	Board High School, Pudupet (Panruti)	...	,,	X Std.
33	Board High School, Poondiankuppam	...	,,	IX Std.
34	Board High School, Sirugramam	...	,,	IX Std.
35	Board High School, Thookanampakkam	...	,,	VIII Std.
36	Board High School, Portonovo	...	,,	X Std.
37	Board High School, Kattumannarkoil	...	,,	X Std.
38	Board High School, Bhuvanagiri	...	,,	X Std.

TABLE 27—ALPHABETICAL LIST OF HIGH SCHOOLS IN THE DISTRICT—(contd.)

S. No.	Name of School	Maintained by	Highest Form or Standard
1	2	3	4
39	Board High School, Kanur ...	,,	VIII Std.
40	Board High School, Palayamkottai ...	,,	X Std.
41	Board High School, C. Muthur ...	,,	IX Std.
42	Board High School, Lalpet ...	,,	IX Std.
43	Board High School, Reddiyur ...	,,	VIII Std.
44	Board High School, Parivilagam ...	,,	VIII Std.
45	Board High School, Ariyalur ...	,,	X Std.
46	Board High School, Thyagadurgam ...	,,	X Std.
47	Board High School, Kallakurichi ...	,,	X Std.
48	Board High School, Chinnaselam ...	,,	X Std.
49	Board High School, Sankarapuram ...	,,	X Std.
50	Board High School, Vadakkanavidal ...	,,	IX Std.
51	Board High School, Brahmakuntam ...	,,	VIII Std.
52	Board High School, Vriddhachalam ...	,,	X Std.
53	Board High School, Kammapuram ...	,,	X Std.
54	Board High School, Tittagudi ...	,,	X Std.
55	Board High School, Pennadam ...	,,	X Std.
56	Board High School, Toludur ...	,,	X Std.
57	Board High School, Sirupakkam ...	,,	VIII Std.
58	Board High School, Nallur ...	,,	VIII Std.
59	Board High School, Kaludur ...	,,	VIII Std.
60	Board High School, Melakuppam ...	,,	X Std.
61	Board High School, Mangalampet ...	,,	VIII Std.
62	Board High School, Villupuram ...	,,	X Std.
63	Board High School, Tirukoilur ...	,,	X Std.
64	Board High School, Gingee ...	,,	VIII Std.
65	D. M. High School, Nellikuppam ...	Aided Mission	X Std.
66	D. V. C. High School, Srimushnam ...	Aided Non-Mission	X Std.
67	Gandhi Memorial High School, Tiruvennainallur	,,	X Std.
68	Govt. Nandanar High School, Chidambaram ...	Government	X Std.
69	Govt. Secondary and Basic Training School, Cuddalore N.T. ...	,,	X Std.
70	Govt. High School, Chidambaram ...	,,	X Std.
71	Mahatma Gandhi Patasala High School, Villupuram ...	Aided Non-Mission	X Std.
72	Municipal High School, Villupuram ...	Municipal	X Std.
73	Municipal High School, Cuddalore N.T. ...	,,	X Std.
74	Nandanar High School, Chidambaram ...	Government	X Std.

TABLE 27—ALPHABETICAL LIST OF HIGH SCHOOLS IN THE DISTRICT—(concld.)

S. No.	Name of School	Maintained by	Highest Form or Standard
1	2	3	4
75	N. L. C. High School, Neyveli ...	Aided Non-Mission	X Std.
76	Pachaiyappa's High School, Chidambaram ...	,,	X Std.
77	Raja Desingh Board High School, Gingee ...	District Board	X Std.
78	R. C. Town High School, Chidambaram ...	Aided Non-Mission	X Std.
79	R. C. Town High School, Annamalainagar ...	,,	X Std.
80	Ramakrishna Patasala High School, Konur ...	,,	X Std.
81	Raman High School, Tirunavalur ...	,,	IX Std.
82	S. K. Velayuthan High School, Kurinjipadi ...	,,	X Std.
83	Sri Arumuganavalar High School, Chidambaram	,,	X Std.
84	Sri Ramakrishna Vidyasala, Chidambaram ...	,,	X Std.
85	Sri Sivaprakasaswamigal High School, Mailam ...	,,	X Std.
86	St. Anne's High School, Pudupalayam, Cuddalore N.T. ...	Aided Mission	X Std.
87	St. Anne's High School, Tindivanam ...	,,	X Std.
88	St. David's High School, Cuddalore O.T. ...	,,	X Std.
89	St. Joseph's High School, Cuddalore N.T. ...	,,	X Std.
90	St. Joseph's High School, Tirupapuliyur ...	,,	X Std.
91	St. Philomena's High School, Tindivanam ...	,,	X Std.
92	Thiru Gandhi High School, Thiruchitrambalam ...	Aided Non-Mission	IX Std.
93	Thiruvalluvar High School, Orathur ...	,,	VIII Std.
94	Vallalar Gurukula High School, Vadalur ...	,,	X Std.
95	Walter Scudder High School, Tindivanam ...	Aided Mission	X Std.

TABLE 28—PARTICULARS OF LIBRARY AND READING ROOM FACILITIES IN THE DISTRICT

Year	No. of Libraries				Reading Rooms		Whether subsidised by the State	Daily average attendance
	Under Govt. and L. L. A.	Under Local Bodies	Others	Total	Number	By whom maintained		
1	2	3	4	5	6	7	8	9
1951	1	...	...	1	...	...	Yes	N.A.
1952	2	...	...	2	...	...	,,	N.A.
1953	2	...	...	2	...	...	,,	168
1954	3	...	...	3	...	...	,,	229
1955	9	...	...	9	...	...	,,	518
1956	9	...	...	9	...	...	,,	640
1957	11	...	...	11	...	...	,,	548
1958	18	...	...	18	...	...	,,	683
1959	24	...	...	24	...	...	,,	735
1960	25	...	...	25	...	...	,,	776

TABLE 29—PARTICULARS OF REGISTERED BIRTHS IN THE DISTRICT

Year	Males Females Total	Number of Births during January	February	March	April	May	June	July	August	September	October	November	December	Total
1	2	3	4	5	6	7	8	9	10	11	12	13	14	15
1954	Males	2,511	2,202	2,280	2,231	2,886	3,567	3,840	4,348	4,368	4,088	4,329	3,528	40,178
	Females	2,378	2,068	2,142	2,063	2,760	3,322	3,426	3,928	4,045	4,088	4,132	3,469	37,821
	Total	**4,889**	**4,270**	**4,422**	**4,294**	**5,646**	**6,889**	**7,266**	**8,276**	**8,413**	**8,176**	**8,461**	**6,997**	**77,999**
1955	Males	3,387	2,814	3,227	3,025	3,891	4,760	4,449	4,976	4,678	4,465	3,713	3,488	46,874
	Females	3,152	2,574	3,061	2,768	3,707	4,383	4,188	4,631	4,352	4,011	3,431	3,225	43,483
	Total	**6,539**	**5,388**	**6,288**	**5,793**	**7,598**	**9,143**	**8,637**	**9,607**	**9,030**	**8,477**	**7,144**	**6,713**	**0,357**
1956	Males	3,133	2,666	2,913	3,144	3,992	3,783	4,146	3,986	3,414	2,933	2,814	2,709	39,633
	Females	2,756	2,430	2,615	2,778	3,655	3,654	3,593	3,795	3,171	2,727	2,657	2,495	36,326
	Total	**5,889**	**5,096**	**5,528**	**5,922**	**7,647**	**7,437**	**7,739**	**7,781**	**6,585**	**5,660**	**5,471**	**5,204**	**75,959**
1957	Males	2,745	2,431	2,617	3,297	3,061	3,761	4,008	4,205	3,468	3,053	2,786	2,563	37,995
	Females	2,408	2,071	2,326	2,725	2,840	3,394	3,816	3,821	3,414	2,833	2,684	2,418	34,750
	Total	**5,153**	**4,502**	**4,943**	**6,022**	**5,901**	**7,155**	**7,824**	**8,026**	**6,882**	**5,886**	**5,470**	**4,981**	**72,745**
1958	Males	2,066	1,714	1,886	1,876	2,176	2,981	3,894	3,477	3,627	3,496	2,783	2,658	32,634
	Females	2,053	1,452	1,623	1,844	2,122	2,660	3,611	3,185	3,401	3,213	2,502	2,477	30,143
	Total	**4,119**	**3,166**	**3,509**	**3,720**	**4,298**	**5,641**	**7,505**	**6,662**	**7,028**	**6,709**	**5,285**	**5,135**	**62,777**
1959	Males	3,022	2,523	2,978	3,046	3,183	3,518	3,940	3,841	4,423	3,814	3,157	3,270	40,715
	Females	2,820	2,394	2,702	2,823	2,842	3,096	3,660	3,480	4,062	3,377	2,925	3,110	37,291
	Total	**5,842**	**4,917**	**5,680**	**5,869**	**6,025**	**6,614**	**7,600**	**7,321**	**8,485**	**7,191**	**6,082**	**6,380**	**78,006**
1960	Males	3,041	2,610	2,590	2,625	2,592	2,946	3,412	3,558	3,527	3,615	3,087	2,549	36,152
	Females	2,840	2,307	2,502	2,293	2,444	2,662	3,075	3,302	3,130	3,486	3,027	2,441	33,509
	Total	**5,881**	**4,917**	**5,092**	**4,918**	**5,036**	**5,608**	**6,487**	**6,860**	**6,657**	**7,101**	**6,114**	**4,990**	**69,661**

TABLE 30—DEATHS DUE TO SPECIFIED CAUSES

S. No.	Cause		January	February	March	April	May	June	July	August	September	October	November	December	Annual
1	2		3	4	5	6	7	8	9	10	11	12	12	14	15
							YEAR 1951								
1	Cholera	...	370	352	165	173	85	80	175	556	325	46	9	30	2,366
2	Smallpox	...	85	119	246	141	128	43	101	94	65	44	31	48	1,145
3	Plague	...	...	...	3	...	...	...	...	...	...	...	...	...	3
4	Fevers	...	1,015	548	680	663	662	655	661	653	604	530	562	520	7,753
5	Malaria	...	10	8	1	2	...	1	3	1	...	1	1	...	28
6	Dysentry & Diarrhoea	...	345	465	332	200	267	276	304	375	274	174	211	310	3,533
7	Respiratory diseases	...	368	328	315	275	299	314	327	299	298	264	279	298	3,664
8	Child births	...							Not available						
9	Total deaths	...	4,757	4,579	4,559	3,839	4,039	3,791	4,148	4,874	4,314	3,479	3,391	3,595	49,365
							YEAR 1952								
1	Cholera	...	19	33	16	7	3	...	...	...	5	4	105	543	735
2	Smallpox	...	43	48	46	21	13	13	11	34	8	2	6	84	329
3	Plague	...	...	...	...	...	...	...	...	...	...	...	...	...	...
4	Fevers	...	477	461	564	498	501	586	500	535	588	684	657	1,195	7,246
5	Malaria	...	8	5	4	9	5	10	5	6	10	8	16	72	158
6	Dysentry & Diarrhoea	...	284	245	263	254	236	368	417	440	368	392	381	509	4,157
7	Respiratory diseases	...	254	305	304	272	302	334	287	249	285	329	288	446	3,655
8	Child births	...							Not available						
9	Total deaths	...	3,229	3,005	3,281	3,025	3,161	3,713	3,838	3,709	3,752	3,783	4,238	5,945	44,679
							YEAR 1953								
1	Cholera	...	383	116	55	59	8	16	128	238	165	63	73	169	1,473
2	Smallpox	...	51	9	18	3	11	20	32	37	19	2	16	30	248
3	Plague	...	...	...	...	...	...	...	...	...	...	...	...	...	...
4	Fevers	...	935	1,042	834	782	798	750	535	667	534	587	863	697	9,024

TABLE 30—DEATHS DUE TO SPECIFIED CAUSES—(contd.)

S. No.	Cause		January	February	March	April	May	June	July	August	September	October	November	December	Annual
1	2		3	4	5	6	7	8	9	10	11	12	13	14	15
	YEAR 1953—(concld.)														
5	Malaria	...	18	28	7	2	7	4	2	4	6	...	4	5	87
6	Dysentry & Diarrhoea	...	523	451	378	312	298	358	272	496	396	420	347	386	4,637
7	Respiratory diseases	...	735	522	440	434	439	507	270	289	280	502	414	325	5,157
8	Child births	...	Not available												
9	Total deaths	...	5,459	4,529	3,763	3,130	3,386	3,216	3,406	4, 04	3,539	3,326	4,529	4,252	46,839
	YEAR 1954														
1	Cholera	...	112	49	4	1	...	1	...	1	...	...	...	...	168
2	Smallpox	...	16	11	9	4	6	10	5	3	8	14	17	19	122
3	Plague	...	...	...	...	...	...	...	...	...	...	...	...	...	..
4	Fevers	...	553	494	419	393	529	509	513	615	553	570	563	570	6,281
5	Malaria	...	1	5	2	5	5	7	2	2	9	8	13	15	74
6	Dysentry & Diarrhoea	...	226	201	188	237	236	243	237	286	306	263	261	232	2,916
7	Respiratory diseases	...	337	252	175	244	199	184	257	312	296	310	381	300	3,247
8	Child births	...	Not available												
9	Total deaths	...	3,295	2,743	2,501	2,634	2,907	2,914	3,045	3,487	3,653	3,441	3,699	3,356	37,675
	YEAR 1955														
1	Cholera	...	1	...	13	4	...	...	...	...	...	...	...	...	18
2	Smallpox	...	17	1	...	...	1	3	...	...	...	6	5	7	40
3	Plague	...	...	...	...	...	...	...	...	...	...	...	...	...	...
4	Fevers	...	589	622	679	493	711	730	643	681	666	675	609	619	7,717
5	Malaria	...	20	14	6	8	2	3	6	1	...	3	...	2	65
6	Dysentry & Diarrhoea	...	351	393	378	279	314	375	350	306	245	222	178	233	3,624
7	Respiratory diseases	...	272	305	319	263	286	272	274	294	295	286	265	253	3,384
8	Child births	...	Not available												
9	Total deaths	...	3,614	3,493	3,768	2,791	3,572	3,892	3,679	3,678	3,593	3,581	3,332	3,535	42,528

TABLE 30—DEATHS DUE TO SPECIFIED CAUSES—(contd.)

S. No.	Cause		January	February	March	April	May	June	July	August	September	October	November	December	Annual
1	2		3	4	5	6	7	8	9	10	11	12	13	14	15
	YEAR 1956														
1	Cholera	...	...	...	...	...	...	...	1	...	...	...	...	...	1
2	Smallpox	...	6	7	7	16	6	12	18	66	41	35	21	34	269
3	Plague	...	...	...	...	...	...	...	...	...	...	...	...	...	...
4	Fevers	...	575	555	582	545	644	377	489	605	516	409	636	657	6,590
5	Malaria	...	...	1	...	1	1	5	5	3	5	4	4	5	34
6	Dysentry & Diarrhoea	...	187	229	176	184	160	231	210	293	277	236	295	358	2,836
7	Respiratory diseases	...	241	248	262	235	253	238	240	169	156	190	179	210	2,621
8	Child births	...	Not available												
9	Total deaths	...	3,358	3,431	3,139	3,012	3,337	2,986	3,148	3,341	2,775	2,760	3,274	3,731	38,292
	YEAR 1957														
1	Cholera	...	...	...	...	...	27	...	1	...	2	28	32	28	118
2	Smallpox	...	43	41	74	35	39	22	37	64	41	28	28	45	497
3	Plague	...	...	...	...	...	...	...	...	...	...	...	...	...	...
4	Fevers	...	632	595	470	494	377	475	804	702	516	395	567	582	6,609
5	Malaria	...	1	...	6	12	5	17	...	4	1	1	11	5	63
6	Dysentry & Diarrhoea	...	401	345	309	249	260	493	376	262	236	225	292	456	3,904
7	Respiratory diseases	...	257	206	185	182	209	308	346	253	211	199	222	263	2,841
8	Child births	...	Not available												
9	Total deaths	...	3,568	3,104	2,712	2,916	2,700	3,837	4,441	3,694	3,054	2,725	3,377	3,724	39,852
	YEAR 1958														
1	Cholera	...	210	150	57	17	...	...	...	1	...	...	...	...	435
2	Smallpox	...	65	69	41	38	7	12	41	15	7	24	16	12	347
3	Plague	...	...	...	...	...	...	...	...	...	...	...	...	...	...
4	Fevers	...	552	387	435	297	290	390	422	334	330	424	512	409	4,782

TABLE 30—DEATHS DUE TO SPECIFIED CAUSES—(concld.)

S. No.	Cause		January	February	March	April	May	June	July	August	September	October	November	December	Annual
1	2		3	4	5	6	7	8	9	10	11	12	13	14	15
	YEAR 1958—(concld.)														
5	Malaria	...	4	7	5	11	7	11	14	2	...	2	1	1	65
6	Dysentry & Diarrhoea	...	335	332	201	231	206	250	202	195	207	186	159	215	2,719
7	Respiratory diseases	...	237	203	198	181	143	200	173	181	169	205	220	226	2,336
8	Child births	...	Not available												
9	Total deaths	...	3,300	2,665	2,639	2,235	2,118	2,665	2,298	2,728	2,359	2,773	2,632	2,547	30,959
	YEAR 1959														
1	Cholera	...	9	2	...	1	...	2	...	...	...	...	...	3	17
2	Smallpox	...	36	8	22	34	16	8	10	3	7	2	10	15	171
3	Plague	...	...	...	...	...	...	...	...	...	...	...	...	.	...
4	Fevers	...	544	428	474	405	415	386	409	398	243	259	290	564	4,815
5	Malaria	...	...	...	2	2	4	5	4	...	5	...	...	9	31
6	Dysentry & Diarrhoea	...	262	154	175	146	145	144	229	193	257	170	175	325	2,375
7	Respiratory diseases	...	211	186	205	210	182	159	237	191	277	317	320	207	2,702
8	Child births	...	27	17	20	27	35	37	26	32	42	25	15	17	320
9	Total deaths	...	3,072	2,574	2,754	2,496	2,440	2,306	2,877	2,564	2,479	2,167	2,356	3,381	31,466
	YEAR 1960														
1	Cholera	...	1	...	...	2	...	...	...	...	...	...	...	...	3
2	Smallpox	...	11	15	17	25	14	11	23	23	12	17	9	2	179
3	Plague	...	...	...	...	...	...	...	...	...	...	...	...	...	...
4	Fevers	...	610	616	513	372	454	474	412	458	434	528	719	636	6,226
5	Malaria	...	...	1	...	5	...	1	...	6	2	...	...	5	20
6	Dysentry & Diarrhoea	...	307	205	176	139	144	183	195	192	157	226	287	524	2,735
7	Respiratory diseases	...	230	240	185	172	204	176	211	176	181	220	285	231	2,511
8	Child births	...	19	15	18	15	19	31	26	46	21	22	23	15	270
9	Total deaths	...	3,403	3,225	2,763	2,414	2,519	2,599	2,535	2,763	2,470	2,981	3,699	3,864	35,235

TABLE 31—DETAILS OF ANTI-ADULTERATION ACTIVITIES IN THE DISTRICT DURING 1951—60

Year	No. of food samples received	No. of samples adulterated	Percentage adulterated	Total fines levied (in Rs.)	Remarks
1	2	3	4	5	6
1951—52	713	280	39·3	9.328	...
1952—53	684	264	38·5	8,686	...
1953—54	678	264	38·9	7,268	...
1954—55	692	243	35·1	6,272	...
1955—56	675	218	32·3	21,477	...
1956—57	667	164	24·6	12,234	...
1957—58	723	270	37·3	18,745	...
1958—59	708	223	31·5	15,745	...
1959—60	719	127	17·6	4,615	...

TABLE 31 (a)—DETAILS OF URBAN AND PROTECTED WATER SUPPLY SCHEMES TAKEN UP IN THE DISTRICT DURING THE DECADE

S. No.	Towns covered by the scheme	Number of Towns covered	Number of taps fitted	Number of overhead tanks constructed	Details of other provisions made	Remarks
1	2	3	4	5	6	7
1	Cuddalore ...	2	60	One of 2,50,000 gallons capacity	Infiltration well conveying main pump house and pump set	...
2	Tindivanam ...	1	50	One of 1,00,000 gallons capacity	Infiltration cum suction well was provided. Pump house pumping main service reservoir and distribution system	...
3	Vriddhachalam ...	1	54	One of 4,000 gallons capacity	Infiltration gallery, syphon pipes, suction well cum pump house pumping plant service Reservoir and Distribution system	New water supply scheme for the town taken up for execution during the decade
4	Chidambaram ...	1	...	...	...	Existing water supply in the town redesigned and part work taken up.

TABLE 32—NUMBER OF MATERNITY AND CHILD WELFARE CENTRES IN THE DISTRICT DURING 1951—60

Year	Government	Private	Local Body	Voluntary Organisation	Total
1	2	3	4	5	6
1951	...	...	19	...	19
1952	...	...	24	...	24
1953	...	2	21	...	23
1954	4	...	28	...	32
1955	7	...	29	...	36
1956	31	5	30	...	66
1957	48	...	34	1	83
1958	69	...	42	4	115
1959	86	...	40	11	137
1960	92	...	42	13	147

TABLE 33—LIST OF HOSPITALS/DISPENSARIES AND RELATED STATISTICS DURING 1951—1960

Name of Hospital/ Dispensary	Village/ Panchayat where situated	By whom maintained	Year	No. of staff			Total bed strength	No. of patients treated		
				Medical	Nursing	Other		Male	Female	Total
1	2	3	4	5	6	7	8	9	10	11
1 Government Headquarters Hospital, Cuddalore N.T. ...	Cuddalore Taluk ...	Government ...	1951	8	24	29	160	29,603	16,184	45,787
			1952	8	24	29	160	33,875	19,450	53,325
			1953	8	24	29	160	40,536	28,322	68,858
			1954	9	24	61	160	50,515	37,486	88,001
			1955	9	26	81	160	50,247	43,C07	93,254
			1956	11	27	87	160	60,714	48,098	108,812
			1957	12	27	92	160	59,224	48,636	107,860
			1958	12	30	98	160	60,171	48,139	108,310
			1959	13	31	98	160	57,765	45,176	102,941
			1960	14	32	114	160	64,932	49,490	114,422
2 Government Hospital, Chidambaram ...	Chidambaram ...	do ...	1951	2	5	18	32	27,432	24,317	51,749
			1952	2	5	18	32	29,747	26,788	56,535
			1953	2	5	13	32	29,415	25,927	55,342
			1954	2	5	18	32	34,590	24,481	59,071
			1955	2	5	18	32	32,291	25,488	57,779
			1956	2	5	18	32	35,695	23,492	59,187
			1957	2	5	18	32	33,585	27,688	61,273
			1958	2	5	18	32	30,453	27,225	57,678
			1959	2	5	18	32	30,838	25,373	56,211
			1960	2	5	18	32	30,742	26,307	57,049
3 Government Hospital, Tindivanam ...	Tindivanam ...	do ...	1951	2	3	11	44	20,074	17,823	37,897
			1952	2	3	11	44	22,027	21,089	43,116
			1953	2	3	12	44	22,999	22,757	45,756
			1954	2	3	14	44	26,822	25,606	52,428
			1955	2	3	14	44	31,157	29,868	61,025
			1956	2	3	14	44	33,088	27,732	60,820
			1957	2	4	14	44	31,644	27,996	59,640
			1958	2	6	23	44	30,458	30,130	60,588
			1959	2	6	23	44	29,093	30,310	59,403
			1960	2	6	23	44	34,638	33,018	67,656
4 Government Hospital Villupuram ...	Villupuram ...	do ...	1951	2	3	17	40	23,891	12,511	36,402
			1952	2	3	17	40	39,474	22,389	61,863
			1953	2	3	17	40	30,457	17,375	47,832
			1954	2	3	17	40	37,116	21,252	58,368
			1955	2	3	17	40	40,984	23,016	64,000

TABLE 33—LIST OF HOSPITALS/DISPENSARIES AND RELATED STATISTICS DURING 1951--1960—(contd.)

Name of Hospital/ Dispensary	Village/ Panchayat where situated	By whom maintained	Year	No. of staff			Total bed strength	No. of patients treated		
				Medical	Nursing	Other		Male	Female	Total
1	2	3	4	5 (a)	5 (b)	5 (c)	6	7 (a)	7 (b)	7 (c)
			1956	2	3	17	40	37,467	14,214	51,681
			1957	2	3	17	40	34,760	18,556	53,316
			1958	2	6	17	40	38,475	23,220	61,695
			1959	2	6	17	40	41,076	25,566	66,642
			1960	2	6	17	40	36,311	19,520	55,831
5 Government ... Hospital, Vriddhachalam	Vriddhachalam ...	Government ...	1951	2	...	10	16	12,211	7,189	19,400
			1952	2	...	10	16	13,749	10,731	24,480
			1953	2	...	10	16	12,447	9,812	22,259
			1954	2	...	10	16	20,621	12,250	32,871
			1955	2	...	10	16	25,414	15,023	40,437
			1956	2	...	10	16	23,190	14,065	37,255
			1957	2	...	10	16	21,840	13,120	34,960
			1958	2	3	10	16	21,620	26,766	48,386
			1959	2	3	10	16	26,409	35,398	61,807
			1960	2	3	10	16	29,132	53,889	83,021
6 Government ... Hospital, Kallakurichi	Kallakurichi ...	Government ...	1951	2	4	13	28	21,780	15,756	37,536
			1952	2	4	13	28	27,664	12,884	40,548
			1953	2	4	13	28	14,010	14,530	28,540
			1954	2	4	13	28	22,650	20,655	43,305
			1955	2	4	13	28	17,940	29,580	47,520
			1956	2	4	13	28	17,940	29,580	47,520
			1957	2	4	13	28	13,908	19,481	33,389
			1958	2	4	13	28	18,003	12,473	30,476
			1959	2	4	13	28	30,184	16,964	47,148
			1960	2	4	13	28	33,555	18,273	51,828
7 Government ... Hospital, Tirukoilur	Tirukoilur ...	Government ...	1953	2	...	9	16	27,617	22,226	49,843
			1954	2	...	9	16	31,214	26,819	58,033
			1955	2	...	9	16	33,037	31,649	64,686
			1956	2	...	9	16	31,001	29,535	60,536
			1957	2	3	9	16	27,883	29,489	57,372
			1958	2	3	9	16	28,820	31,502	60,322
			1959	2	3	9	16	28,323	31,039	59,362
			1960	2	3	9	16	32,928	32,039	64,967

TABLE 33—LIST OF HOSPITALS/DISPENSARIES AND RELATED STATISTICS DURING 1951—1960—(contd.)

Name of Hospital/ Dispensary	Village/ Panchayat where situated	By whom maintained	Year	No of staff			Total bed strength	No. of patients treated		
				Medical	Nursing	Other		Male	Female	Total
1	2	3	4	5 (a)	5 (b)	5 (c)	6	7 (a)	7 (b)	7 (c)
8 Government Hospital, Gingee ...	Gingee ...	Government ...	1953	2	...	9	16	26,702	24,208	50,910
			1954	2	...	9	16	28,455	26,653	55,108
			1955	2	...	9	16	27,817	26,011	53,828
			1956	2	...	9	16	30,776	28,284	59,060
			1957	2	...	9	16	33,111	30,809	63,920
			1958	2	3	9	16	31,649	28,841	60,490
			1959	2	3	9	16	31,086	27,506	58,592
			1960	2	3	9	16	34,132	31,607	65,739
9 Government Hospital and Maternity Centre, Sethiathope ...	Chidambaram Taluk ...	do ...	1954	1	...	4	6	6,064	8,540	14,604
			1955	1	...	4	6	22,073	22,036	44,109
			1956	1	...	4	6	21,118	20,474	41,592
			1957	1	...	4	6	14,601	18,795	33,396
			1958	1	...	4	6	11,785	11,879	23,664
			1959	1	1	4	6	12,209	7,289	19,498
			1960	1	1	4	6	7,678	13,946	21,624
10 Government Dispensary, Aziznagar ...	Vriddhachachalam Taluk ...	do ...	1959	1	...	4	...	2,015	1,323	3,338
			1960	1	...	4	...	13,374	9,031	22,405
11 Government Dispensary, Ananthapuram ...	Gingee Taluk...	do ...	1959	1	...	5	...	9,381	6,280	15,661
			1960	1	...	5	...	10,761	7,546	18,307
12 Government Dispensary, Palayamcottai ...	Chidambaram Taluk ...	Government ...	1958	1	...	5	...	12,715	8,370	21,085
			1959	1	...	5	...	12,084	7,955	20,039
			1960	1	...	5	...	18,065	11,017	29,082
13 Government Leprosy Subsidiary Centre, Vriddhachalam ...	Vriddhachalam Taluk ...	Government ...	1957	1	...	12	...	3,471	2,370	5,841
			1958	1	...	12	...	5,086	4,428	9,514
			1959	1	...	12	...	5,605	5,217	10,822
			1960	1	...	12	...	3,900	3,324	7,224
14 Government Leprosy Subsidiary Centre, Veeraperumanallur ...	Cuddalore Taluk ...	Government ...	1959	1	...	12	...	2,218	1,383	3,601
			1960	1	...	12	...	4,204	3,401	7,605

TABLE 33—LIST OF HOSPITALS/DISPENSARIES AND RELATED STATISTICS DURING 1951—1960—(contd.)

Name of Hospital/ Dispensary	Village/ Panchayat where situated	By whom maintained	Year	No. of staff Medical	Nursing	Other	Total bed strength	No. of patients treated Male	Female	Total
1	2	3	4	5 (a)	5 (b)	5 (c)	6	7 (a)	7 (b)	7 (c)
15 Government Night Segregation and Leprosy Threauptic Investigation Unit, Malavanthangal ...	Gingee Taluk ...	Government ...	1952	1	...	3	...	260	40	300
			1953	1	...	3	...	692	122	814
			1954	1	...	3	...	799	151	950
			1955	1	...	3	...	830	182	1,012
			1956	1	...	3	...	1,492	749	2,241
			1957	1	...	3	...	2,059	1,289	3,348
			1958	1	...	3	...	2,564	1,373	3,937
			1959	1	...	3	...	2,294	1,100	3,394
			1960	1	...	3	...	2,195	977	3,172
6 Primary Health Centre, Vadalur ...	Cuddalore Taluk ...	Government ...	1956	1	...	6	...	5,764	4,505	10,269
			1957	1	...	6	...	6,749	6,007	12,756
			1958	1	...	6	...	13,943	9,332	23,275
			1959	1	...	6	...	2,2579	16,390	38,969
			1960	1	...	6	6	32,607	19,055	51,662
17 Primary Health centre, Palathi ...	Gingee Taluk ...	Government ...	1957	1	...	6	...	4,710	4,919	9,629
			1958	1	...	6	...	6,231	5,552	11,783
			1959	1	...	6	...	8,082	7,611	15,693
			1960	1	...	6	6	7,816	6,918	14,734
18 Primary Health Centre, Sathyamangalam ...	Gingee Taluk ...	Government ...	1958	1	...	6	...	3,555	2,668	6,223
			1959	1	...	6	...	6,228	4,655	10,883
			1960	1	...	6	6	10,900	9,216	20,116
19 Government Primary Health Centre, Tirunavalur ...	Gingee Taluk ...	Government ...	1959	1	...	6	...	9,132	7,410	16,542
			1960	1	...	6	6	8,123	6,360	14,483
20 Primary Health Centre, Kachirapalayam ...	Kallakurichi Taluk ...	Government ...	1959	1	...	6	...	9,726	7,798	17,524
			1960	1	...	6	6	13,036	8,800	21,836
21 Primary Health Centre, Orathur ...	Chidambaram Taluk ...	Government ...	1960	1	...	11	4	2,075	1,051	3,126
22 Primary Health Centre, Marungur ...	Cuddalore Taluk ...	do ...	1960	1	...	5	6	2,046	2,621	4,667

TABLE 33—LIST OF HOSPITALS DISPENSARIES AND RELATED STATISTICS DURING 1951—1960—(concld)

	Name of Hospital/ Dispensary	Village/ Panchayat where situated	By whom maintained	Year	No. of staff			Total bed strength	No. of patients treated		
					Medical	Nursing	Other		Male	Female	Total
	1	2	3	4	5 (a)	5 (b)	5 (c)	6	7 (a)	7 (b)	7 (c)
23	Primary Health... Centre, Mangalur	Vriddhacha- ... lam Taluk	Govern- ... ment	1960	1	...	5	6	4,121	3,187	7,308
24	Primary Health... Centre, Elavarasur	Vriddhacha- ... lam Taluk	do ...	1960	1	...	10	6	2,999	2,328	5,327
25	Primary Health... Centre, Siruvanthadu	Villupuram ... Taluk	do ...	1953	1	2	...	6	5,166	4,710	9,876
				1954	1	2	...	6	6,770	6,231	13,001
				1955	1	2	...	6	9,075	8,127	17,202
				1956	1	2	...	6	8,845	7,716	16,561
				1957	1	2	...	6	8,123	7,120	15,243
				1958	1	2	...	6	7,541	6,654	14,195
				1959	1	2	...	6	6,228	5,456	11,684
				1960	1	2	10	6	12,438	10,740	23,178

TABLE 34—NUMBER OF JUDICIAL OFFICERS EXERCISING APPELLATE AND ORIGINAL JURISDICTION IN THE DISTRICT DURING 1951—1961

Year	High Court Judges	District and Sessions Judges	Sub-Judges	Munsifs	Presidency Magistrates	District Magistrates	Stipendiary Sub-Divisional Magistrates	Total number of Judicial staff
1	2	3	4	5	6	7	8	9
1951	...	1	2	8	...	1	2	14
1952	...	1	2	7	...	1	2	13
1953	...	1	2	7	...	1	2	13
1954	...	1	2	7	...	1	2	13
1955	...	1	2	7	...	1	2	13
1956	...	1	2	7	...	1	2	13
1957	...	1	2	7	...	1	2	13
1958	...	1	2	8	...	1	2	14
1959	...	1	2	8	...	1	2	14
1960	...	1	3	7	...	1	2	14
1961	...	1	2	7	...	1	2	13

TABLE 35 — NUMBER OF CIVIL AND CRIMINAL CASES TRIED AND DISPOSED OF DURING 1951—1960

Year	Original Suits	Small Cause Suits	Civil Appeals	Civil miscellaneous Appeals	Miscellaneous Appeals	Execution Petitions	Insolvency Petitions	Criminal Cases	Criminal Appeals	Criminal Revision Cases	Sessions Cases
1	2	3	4	5	6	7	8	9	10	11	12
1951	3,812	8,454	465	105	28,090	10,332	23	16,218	401	93	84
1952	4,234	7,877	420	65	25,058	10,100	70	11,178	502	64	82
1953	4,090	7,714	446	67	27,615	11,433	66	10,282	661	54	107
1954	2,426	1,416	444	96	17,597	4,891	48	7,635	611	79	89
1955	3,302	9,960	379	94	21,361	8,269	32	5,576	600	88	78
1956	3,734	11,669	352	63	30,114	15,102	61	4,817	530	37	78
1957	3,818	8,142	429	87	33,635	15,529	65	4,750	563	46	86
1958	4,219	7,741	541	102	33,984	17,245	59	2,665	838	44	95
1959	4,574	7,691	513	72	37,907	18,485	59	3,656	926	38	79
1960	4,512	5,252	581	99	30,646	10,667	39	2,159	1,217	59	81

TABLE 36—STRENGTH OF POLICE FORCE IN THE DISTRICT DURING 1951—1961

Year	Inspector Generals and Dy. Inspector Generals	Superintendent of Police	Assistant Superintendents and Deputy Superintendents	Circle Inspectors	Sub-Inspectors	Sergeant Majors	Sergeants	Head Constables	Police Constables
1	2	3	4	5	6	7	8	9	10
1951	...	1	4	11	64	1	6	178	1,401
1952	...	1	4	11	64	1	6	178	1,401
1953	...	1	4	11	64	1	6	177	1,390
1954	...	1	4	11	64	1	6	177	1,387
1955	...	1	5	14	85	1	6	205	1,601
1956	...	1	6	14	84	1	6	204	1,601
1957	...	1	6	14	85	1	6	204	1,601
1958	...	1	6	14	88	1	6	204	1,601
1959	...	1	6	15	88	1	6	195	1,601
1960	...	1	6	15	88	1	6	198	1,617
1961	...	1	6	15	89	1	6	200	1,632

TABLE 37—NUMBER OF POLICE STATIONS IN THE DISTRICT DURING 1951—1960

Year	Police Stations	Outposts	
		With lock-ups	Without lock-ups
1	2	3	4
1951	51	7	...
1952	51	7	...
1953	51	7	...
1954	51	7	...
1955	63	7	...
1956	63	7	—
1957	63	7	—
1958	63	7	—
1959	63	7	—
1960	63	7	—

TABLE 38—LIST OF POLICE STATIONS/OUT POSTS IN THE DISTRICT
(AS ON 1st JULY 1959)

S. No.	Police Stations / Out-Posts	Police Circle	Nearest Railway Station	Distance from the Railway Station	
				Miles	Furlongs
1	2	3	4	5	6
1	Cuddalore Old Town (S) ...	Cuddalore ...	Cuddalore Jn. ...	...	4
2	Cuddalore New Town (S) ...	do ...	Cuddalore New Town ...	...	4
3	Tiruppapuliyur (S) ...	do ...	do ...	...	1
4	Chennappanayakanpalayam (O.P.) ...	do ...	Nellikuppam ...	5	..
5	Reddichavadi (S) ...	do ...	Cuddalore New Town ...	7	...
6	Panruti (S) ...	Panruti ...	Panruti ...	...	2
7	Kadampuliyur (S) ...	do ...	do ...	6	...
8	Nellikuppam (S) ...	do ...	Nellikuppam ...	...	2
9	Puduppettai (S) ...	do ...	Panruti ...	1	...
10	Kurinjipadi (S) ...	Kurinjippadi ...	Kurinjippadi ...	...	2
11	Vadalur (O.P.) ...	do ...	Vadalur ...	...	4
12	Kullanchavadi (S) ...	do ...	Kullanchavadi ...	...	1
13	Marungur (S) ...	do ...	Vadalur ...	5	...
14	Neyveli (S) ...	do ...	Neyveli ...	1	...
15	Uthangalmangalam (S) ...	do ...	Uthangalmangalam ...	...	4
16	Tindivanam (S) ...	Tindivanam Town ...	Tindivanam ...	...	1½
17	Brahmadesam (S) ...	do ...	do ...	10	4
18	Marakkanam (S) ...	do ...	do ...	22	...
19	Vellimedupettai (S) ...	do ...	do ...	9	...
20	Olakkur (S) ...	do ...	Olakkur ...	2	4
21	Gingee (S) ...	Gingee ...	Tindivanam ...	17	...
22	Valathi (S) ...	do ...	do ...	25	...
23	Sathamangalam (S) ...	do ...	do ...	25	...
24	Avalurpettai (O.P.) ...	do ...	Tiruvannamalai ...	23	...
25	Kanjanur (S) ...	do ...	Villupuram ...	11	...
26	Tumbur (O.P.) ...	do ...	do ...	13	...
27	Ananthapuram (S) ...	do ...	do ...	20	...
28	Vanur (S) ...	Tindivanam Taluk ...	Pondicherry ...	10	...
29	Kiliyanur (S) ...	do ...	Tindivanam ...	12	...
30	Vikravandi (S) ...	do ...	Vikravandi ...	...	4
31	Mailam (S) ...	do ...	Mailam ...	3	...
32	Kottaikuppam (S) ...	do ...	Pondicherry ...	2	...
33	Chidambaram Town (S) ...	Chidambaram Town ...	Chidambaram ...	1	...
34	Annamalainagar (S) ...	do ...	do ...	1	4
35	Bhuvanagiri (S) ...	do ...	do ...	5	...
36	Porto-Novo (S) ...	do ...	Porto-Novo ...	2	...
37	Killai (S) ...	do ...	Kille ...	2	...

TABLE 38—LIST OF POLICE STATIONS/OUT POSTS IN THE DISTRICT (AS ON 1st JULY 1959)—(concld.)

S. No.	Police Stations / Out-Posts	Police Circle	Nearest Railway Station	Distance from the Railway Station	
				Miles	Furlongs
1	2	3	4	5	6
38	Chidambaram Taluk (S) ...	Chidambaram Taluk ...	Chidambaram ...	1	...
39	Komarakshi (S) ...	do ...	do ...	8	...
40	Kattumannargudi (S) ...	do ...	do ...	16	...
41	Srimushnam (S) ...	do ...	Vriddhachalam ...	16	...
42	Sethiya Tope (S) ...	do ...	Chidambaram ...	12	...
43	Orathur (S) ...	do ...	do ...	9	...
44	Tirukkoyilur (S) ...	Tirukkoyilur ...	Tirukkoyilur ...	1	4
45	M:dampundi (O.P.) ...	do ...	do ...	9	...
46	Arakandanallur (S) ...	do ...	do ...	...	50 yds
47	Tiruvennainallur (S) ...	do ...	Tiruvennainallur Road ...	5	...
48	Rishivandiyam (S) ...	do ...	Tirukkoyilur ...	14	...
49	Manalurpettai (S) ...	do ...	do ...	9	...
50	Villupuram Town (S) ...	Villupuram ...	Villupuram ...	...	4
51	Villupuram Taluk (S) ...	do ...	do ...	...	3
52	Valavanur (S) ...	do ...	Valavanur ...	....	2
53	Kandamangalam (S) ...	do ...	Chinnababusamudram ...	...	2
54	Vriddhachalam (S) ...	Vriddhachalam ...	Vriddhachalam ...	1	4
55	Veppur (S) ...	do ...	Kuthakudi ...	5	...
56	Pennadam (S) ...	do ...	Pennadam ...	1	4
57	Tittagudi (S) ...	do ...	do ...	7	...
58	Toludur (S) ...	do ...	do ...	16	...
59	Kallakurichi (S) ...	Kallakurichi ...	Chinnasalem ...	9	...
60	Kilkuppam (O.P.) ...	do ...	do ...	8	4
61	Chinnasalem (S) ...	do ...	do ...	...	1
62	Sankarapuram (S) ...	do ...	do ...	20	...
63	Kachchirayapalayam (S) ...	do ...	do ...	10	...
64	Vada-Ponparappi (S) ...	do ...	Tirukkopilur ...	22	...
65	Ulundurpet (S) ...	Ulundurpet ...	Ulundurpet ...	2	4
66	Elavanasur (O.P.) ...	do ...	do ...	9	...
67	Thirunamanallur (S) ...	do ...	Irundai ...	3	...
68	Mangalampet (S) ...	do ...	Puvanur ...	2	4
79	Tyagadurgam (S) ...	do ...	Ulundurpet ...	16	...
70	Varanjaram (S) ...	do ...	Asakalathur ...	2	4

TABLE 39—DETAILS OF

1	Offences against the State including Army, Navy, etc. 2	Offences against public tranquility 3	Murder 4	Culpable Homicide 5	Rape 6	Hurt with aggravating circumstances 7	Hurt with criminal force or assault 8	Dacoity 9	Criminal conspiracy 10
									1950—
I Number of cases:									
1 Reported	...	186	24	...	4	27	158	6	...
2 Returned as true	...	166	20	...	2	18	91	3	...
3 Brought to trial	...	151	16	...	1	18	106	2	...
II Number of persons.									
4 Acquitted or discharged	...	401	11	...	...	5	71	22	...
5 Convicted	...	124	6	...	2	13	50	5	...
6 Died or escaped	...	...	2	...	...	...	...	...	...
									1951—
I Number of cases									
1 Reported	...	156	29	4	5	39	154	7	10
2 Returned as true	...	140	24	3	2	24	108	5	4
3 Brought to trial	...	132	22	1	1	26	108	4	...
II Number of persons									
4 Acquitted or discharged	...	124	12	1	...	10	67	10	...
5 Convicted	...	122	14	...	1	16	82	4	...
6 Died or escaped	...	8	2	...	...	...	...	...	...
									1952—
I Number of cases									
1 Reported	...	303	32	11	6	25	194	6	2
2 Returned as true	...	300	23	8	5	32	129	6	2
8 Brought to trial	...	289	24	8	4	27	134	6	2
II Number of persons									
4 Acquitted or discharged	...	96	13	4	3	11	113	30	...
5 Convicted	...	298	19	4	3	17	91	2	2
6 Died or escaped	...	...	1	...	2	...	...	...	...
									1953—
I Number of cases									
1 Reported	...	251	36	5	4	44	173	8	...
2 Returned as true	...	229	26	4	3	30	104	6	...
3 Brought to trial	...	228	23	4	3	29	111	4	...
II Number of persons									
4 Acquitted or discharged	...	88	15	2	3	22	91	2	...
5 Convicted	...	239	8	2	1	12	79	6	...
6 Died or escaped	...	...	5	...	...	...	...	...	...
									1954—
I Number of cases									
I Reported	...	517	53	2	9	33	231	2	...
2 Returned as true	...	502	37	2	3	22	166	2	...
3 Brought to trial	...	501	40	2	5	22	148	1	...
II Number of persons									
4 Acquitted or discharged	...	91	24	...	2	8	101	1	...
5 Convicted	...	482	27	2	3	14	99	...	...
6 Died or escaped	...	...	5	...	...	...	...	...	...

Theft	Robbery	False evidence & offences against public justice	Coins and Government stamps and weights and measures	Offences affecting miscarriage, injuries to unborn children & concealment of birth	Kidnapping, forcible abduction and forced labour	Criminal misappropriation	Defamation	Other offences against the I.P.C.	Breach of peace	Excise / prohibition laws	Municipal laws
11	12	13	14	15	16	17	18	19	20	21	22
1951											
2,933	23	3	28	2	11	42	..	732	29	190	6
2,375	13	2	28	...	1	31	...	619	21	183	6
1,438	10	3	28	...	...	29	...	569	27	177	6
300	3	1	...	...	...	5	...	94	21	20	1
1,321	13	2	28	...	...	23	...	488	16	158	5
1	...	...	...	...	...	...	...	...	...	...	...
1952											
2,722	16	3	7	...	11	74	...	704	30	276	4
2,240	14	3	6	...	7	61	...	585	29	232	4
1,502	10	3	7	...	6	48	...	578	27	267	4
337	11	1	1	...	4	9	...	111	12	21	1
1,236	5	2	6	...	2	39	...	496	17	254	3
...	...	...	...	...	...	...	...	4	...	...	...
1953											
2,836	14	9	6	1	7	54	...	789	34	365	9
2,179	11	7	5	...	3	39	...	585	32	315	9
1,5[illegible]5	10	8	5	...	3	31	...	549	30	349	9
296	2	...	...	...	2	12	...	116	54	35	2
1,393	15	8	5	...	1	24	...	455	23	330	7
...	...	...	...	...	...	2	...	...	...	...	...
1954											
2,775	16	8	11	1	8	70	...	963	29	361	24
2,133	12	4	11	1	3	60	...	670	29	311	24
1,905	10	6	11	...	2	44	...	702	28	360	24
245	3	1	1	...	1	5	...	101	7	47	...
1,413	7	5	10	...	2	39	...	632	27	316	24
1	...	...	...	...	...	...	...	...	...	...	...
1955											
2,143	15	2	61	2	9	59	...	896	29	683	11
1,661	9	1	60	1	6	50	...	680	29	517	11
1,187	7	1	61	...	5	39	...	596	28	645	11
269	...	...	5	...	2	13	...	191	21	115	2
977	5	1	56	...	4	31	...	461	12	558	9
...	...	...	...	...	...	...	...	...	...	...	...

TABLE 39—DETAILS OF

1	Offences against the State including Army, Navy, etc.	Offences against public tranquility	Murder	Culpable Homicide	Rape	Hurt with aggravating circumstances	Hurt with criminal force or assault	Dacoity	Criminal conspiracy
1	2	3	4	5	6	7	8	9	10
									1955—
I Number of cases									
1 Reported	...	336	36	8	8	39	249	4	...
2 Returned as true	...	323	31	5	4	23	155	4	...
5 Brought to trial	...	319	28	4	4	25	158	3	...
II Number of persons									
4 Acquitted or discharged	...	175	10	2	1	19	110	10	...
5 Convicted	...	286	17	3	3	10	110	1	...
6 Died or escaped	...	...	1	...	...	...	...	...	...
									1956—
I Number of cases									
1 Reported	...	308	32	8	8	57	394	4	...
2 Returned as true	...	295	28	2	6	44	264	4	...
3 Brought to trial	...	282	26	3	5	37	267	4	...
II Number of persons									
4 Acquitted or discharged	...	114	11	2	2	6	222	...	...
5 Convicted	...	301	15	1	3	22	192	4	...
6 Died or escaped	...	...	...	...	...	...	...	...	...
									1957—
I Number of cases									
1 Reported	...	303	45	7	6	56	346	3	...
2 Returned as true	...	276	29	4	2	47	210	3	...
3 Brought to trial	...	270	32	4	4	35	210	1	...
II Number of persons									
4 Acquitted or discharged	...	140	14	2	4	37	158	1	...
5 Convicted	...	233	22	2	...	39	122	...	...
6 Died or escaped	...	...	1	...	...	...	...	...	...
									1958—
I Number of cases									
1 Reported	...	350	39	12	11	88	382	9	...
2 Returned as true	...	321	25	7	6	62	269	2	...
3 Brought to trial	...	313	27	8	7	48	259	1	...
II Number of persons									
4 Acquitted or discharged	...	235	17	4	4	41	190	...	...
5 Convicted	...	243	16	4	3	48	156	1	...
6 Died or escaped	...	1	...	...	...	...	...	...	...
									1959—
I Number of cases									
1 Reported	1	283	60	10	9	83	467	...	...
2 Returned as true	1	242	48	6	7	54	357	...	...
3 Brought to trial	1	236	42	9	6	47	329	...	...
II Number of persons									
4 Acquitted or discharged	...	299	22	5	4	53	260	...	...
5 Convicted	1	219	20	3	2	56	187	...	...
6 Died or escaped	...	...	1	...	1	...	...	...	...

CRIMINAL JUSTICE

	Theft	Robbery	False evidence & offences against public justice	Coins and Government stamps and weights and measures	Offences affecting miscarriage, injuries to unborn children & concealment of birth	Kidnapping, forcible abduction and forced labour	Criminal misappropriation	Defamation	Other offences against the I.P.C.	Breach of peace	Excise / prohibition laws	Municipal laws
	11	12	13	14	15	16	17	18	19	20	21	22
1956												
	2,911	12	2	20	2	13	73	...	762	25	4,247	22
	1,707	8	2	20	2	7	51	...	550	21	3,470	22
	1,088	8	2	20	1	6	45	...	385	25	4,248	22
	218	5	...	...	1	5	9	...	132	15	254	...
	865	3	2	23	...	2	36	...	401	47	4,086	22
	...	...	...	...	...	...	...	...	...	...	...	...
1957												
	2,490	16	...	41	1	8	62	...	978	13	8,101	11
	2,105	11	...	38	1	6	60	...	667	4	6,527	11
	1,326	9	...	38	1	4	35	...	703	5	7,495	11
	205	2	...	...	...	10	7	...	118	22	701	...
	1,143	7	...	41	1	1	33	...	547	3	7,318	11
	...	...	...	...	...	...	...	...	...	...	...	...
1958												
	2,320	6	2	15	...	16	93	...	723	11	8,994	22
	1,925	3	2	15	...	8	71	...	513	10	7,249	22
	1,302	1	1	15	...	8	56	...	465	10	8,694	22
	207	...	...	...	...	8	9	...	145	32	416	6
	1,156	1	1	15	...	2	48	...	301	8	8,442	16
	...	...	...	...	...	1	1	...	...	...	...	...
1959												
	2,490	15	1	21	...	19	72	1	982	18	8,443	18
	1,977	12	1	21	...	8	61	1	722	14	7,257	18
	1,367	8	1	21	...	9	56	...	677	11	8,363	18
	234	6	1	...	...	16	13	...	139	19	538	6
	1,200	5	...	21	...	2	39	...	539	3	7,908	12
	...	...	...	...	...	...	1	...	...	...	...	...
1960												
	2,661	24	4	6	1	22	96	1	915	35	6,133	16
	2,232	17	4	6	...	13	70	1	687	33	5,017	16
	1,491	17	3	6	1	11	66	...	638	28	5,954	16
	268	9	1	...	...	6	15	...	209	119	512	2
	1,201	14	2	7	1	6	53	...	495	13	5,664	14
	...	...	...	...	...	...	...	...	...	...	...	...

TABLE 39—DETAILS OF

1		Offences against the State including Army, Navy, etc.	Offences against public tranquility	Murder	Culpable Homicide	Rape	Hurt with aggravating circumstances	Hurt with criminal force or assault	Dacoity	Criminal conspiracy
		2	3	4	5	6	7	8	9	10
										1960—
I Number of cases										
1 Reported	...	1	289	43	14	3	95	372	1	...
2 Returned as true	...	...	249	36	7	3	49	240	1	...
3 Brought to trial	...	1	234	31	7	3	45	248	1	...
II Number of persons										
4 Acquitted or discharged	...	...	136	27	4	...	221	172	1	...
5 Convicted	...	1	262	18	3	3	24	184	...	...
6 Died or escaped	...	...	...	3	...	...	...	...	...	...

TABLE 40—NUMBER OF JAILS AND

S. No.	Name of Jail		Class of Jail		Accommodation in 1950 Males			1960 Males		
					Males	Females	Total	Males	Females	Total
1	2		3		4	5	6	7	8	9
1	Cuddalore Central Jail	...	Central Jail	...	455	...	455	523	...	523
2	Sub-Jail, Cuddalore	...	Sub-Jail	...	27	6	33	50	13	63
3	Sub-Jail, Chidambaram	...	do		42	2	44	42	2	44
4	Sub-Jail, Tindivanam	...	do		25	4	29	25	4	29
5	Sub-Jail, Villupuram	...	do		37	2	39	42	2	44
6	Sub-Jail, Gingee	...	do		20	2	22	20	2	22
7	Sub-Jail, Vriddhachalam	...	do		28	2	30	28	2	30
8	Sub-Jail, Kallakurichi	...	do		15	3	18	15	3	18
9	Sub-Jail, Panruti	...	do		12	3	15	12	3	15
10	Sub-Jail, Tirukoyilur	...	do		18	6	24	18	6	24
11	Sub-Jail, Porto-Novo	...	do		20	5	25	20	5	25
12	Sub-Jail, Vanur	...	do		8	2	10	8	2	10
13	Sub-Jail, Ulundurpet	...	do		12	3	15	12	3	15
14	Sub-Jail, Kattumannarkoil	...	do		21	...	21	21	...	21
15	Sub-Jail, Tittagudi	...	do		8	2	10	8	2	10

CRIMINAL JUSTICE

	Theft	Robbery	False evidence & offences against public justice	Coins and Government stamps and weights and measures	Offences affecting miscarriage, injuries to unborn children & concealment of birth	Kidnapping, forcible abduction and forced labour	Criminal misappropriation	Defamation	Other offences against the I.P.C.	Breach of peace	Excise / prohibition laws	Municipal laws
	11	12	13	14	15	16	17	18	19	20	21	22
1961												
	2,436	12	6	...	3	27	96	...	802	47	6,853	16
	1,998	6	5	...	...	10	66	...	569	43	5,444	16
	1,351	5	2	...	...	12	51	...	489	42	6,775	16
	193	2	3	...	...	8	20	...	132	118	1,041	1
	1,182	3	2	...	...	10	25	...	391	22	5,811	15
	...	...	...	...	...	1	1	...	...	...	...	...

AVERAGE NUMBER OF PRISONERS

Daily average number of prisoners in

1951	1952	1953	1954	1955	1956	1957	1958	1959	1960
10	11	12	13	14	15	16	17	18	19
272	543	708	700	465	549	570	636	705	714
36	37	38	39	38	37	39	40	42	43
3	2	4	5	6	4	3	5	4	6
2	1	3	2	4	5	4	3	2	5
36	37	38	39	38	37	39	40	42	43
3	2	2	2	3	3	3	3	3	4
4	4	7	9	6	7	4	5	7	8
4	4	7	9	6	7	4	5	7	8
...	29	33	29	19	13	18	18	23	20
30	30	29	28	15	14	11	11	11	18
4	4	7	9	6	7	4	15	7	8
2	1	2	2	3	3	2	4	5	4
2	2	1	1	2	2	1	2	2	2
2	2	1	1	2	2	1	2	2	2
2	2	1	1	2	2	1	2	2	2

TABLE 41—MILEAGE OF DIFFERENT CATEGORIES OF ROADS IN THE DISTRICT DURING 1950-51 TO 1960-61

Year		National Highways	State Highways	District Roads	Village Roads	All Roads/Total Road mileage
1		2	3	4	5	6
1950—1951	...	86	90	1,396	640	2,212
1955—1956	...	86	90	1,388	738	2,302
1960—1961	...	86	90	1,344	769	2,289

TABLE 42—MILEAGE OF EXTRA MUNICIPAL AND MUNICIPAL ROADS MAINTAINED BY PUBLIC AUTHORITIES DURING 1950-51 TO 1960-61

Year		Bituminous			Concrete			Water bound macadam			Unmetalled			Others			Grand Total		
		P.W.D. and other Govt. Departments	Local Bodies	Total	P.W.D. and other Govt. Departments	Local Bodies	Total	P.W.D. and other Govt. Departments	Local Bodies	Total	P.W.D. and other Govt. Departments	Local Bodies	Total	P.W.D. and other Govt. Departments	Local Bodies	Total	P.W.D. and other Govt. Departments	Local Bodies	Total
1		2	3	4	5	6	7	8	9	10	11	12	13	14	15	16	17	18	19
1950-1951	...	47	4	51	3	...	3	478	488	966	131	1,061	1,192	...	...	...	659	1,553	2,212
1955-1956	...	283	21	304	21	1	22	314	825	1,139	112	724	836	...	...	...	730	1,571	2,301
1960-1961	...	564	37	601	21	3	24	280	596	876	93	695	788	...	...	...	958	1,331	2,289

TABLE 43—NUMBER OF MOTOR VEHCILES TAXED DURING 1950—1960

Year		Motor cycles	Number of Private cars including jeeps, station wagons etc.	Number of private cabs	Number of buses		Number of private owned goods vehicles	Total number of motor vehicles in the district
					Government	Private		
1		2	3	4	5	6	7	8
1950	...	64	297	1	...	142	169	673
1951	...	67	341	...	...	161	199	768
1952	...	86	448	...	...	182	215	931
1953	...	50	348	...	...	187	223	808
1954	...	75	398	...	...	191	244	908
1955	...	78	499	1	...	198	287	1,073
1956	...	88	664	1	...	205	337	1,295
1957	...	231	1,138	1	...	208	375	1,953
1958	...	132	549	...	...	230	438	1,349
1959	...	135	594	...	...	263	479	1,471
1960	...	123	598	...	...	283	467	1,471

TABLE 44—LOCATION OF TOURIST/REST HOUSES RUN BY MUNICIPALITIES IN THE DISTRICT

S. No.	Name of the Road		Location of the Tourist/Rest House		Remarks
1	2		3		4
1	Madras Trunk Road	...	At Villupuram	...	Well furnished with two suites
2	Pennayar Road	...	At Cuddalore N. T.	...	Tourist Banglow with two suites
3	Venugopalapillai Road	...	Near Municipal Bus Stand Chidambaram	...	Tourist Banglow with three rooms

TABLE 45—TOURIST/INSPECTION BUNGALOWS AND REST HOUSES RUN BY PUBLIC WORKS DEPARTMENT

S. No.	Name of the Bungalow	Location of the Tourist/Inspection Bungalow
1	2	3
1	Inspection Bungalow at Cuddalore	At Cuddalore Old Town on Mohan Singh Road near State Port Office
2	Tiruvadi anicut Inspection Bungalow	On Cuddalore—Tirukoilur Anicut Road at mile 13/1
3	Vanamadur Inspection Bungalow	On Cuddalore—Tirukoilur Anicut Road at mile 8/7
4	Tiruvennainallur Rest Shed	Attached to the P.W.D. Section Office near Tiruvennainallur Police Station
5	Tirukoilur Inspection Bungalow	On the right Bank of Periar at Tirukoilur Anicut, on Cuddalore—Chittoor Road
6	Inspection Bungalow near Railway Station	On the right Bank of the K. S. Canal on the Road to Ponneri Tank
7	Srimushnam Inspection Bungalow	B. Class Inspection Bungalow on the Solatharam—Srimushnam Road
8	Inspection Bungalow	Of the Lalpet Section at the Lalpet P.W.D. Section office compound
9	Inspection Bungalow	At Puliyangudi on Komaratchi—Puliyangudi Road
10	Inspection Bungalow	Just below Vellar regulator maintained by Sethiathope Section
11	Inspection Bungalow	At Vriddhachalam on Cuddalore—Salem Road
12	Vriddhachalam Anicut Inspection Bungalow	At Vriddhachalam Anicut nearly 2½ miles away from Vriddhachalam—Chidambaram Road
13	Inspection Bungalow	On Tiruchirapalli—Madras Trunk Road
14	Kilacheruvoi Inspection Bungalow	On Vriddhachalam—Toludur Road at 22/0 miles
15	Inspection Bungalow	On Cuddalore—Salem Road at mile 76/0 nearly 4 miles from Vriddhachalam
16	Pelamdurai Inspection Bungalow	On Vriddhachlam—Tolur Road, one mile from Vriddhachalam
17	Villupuram Inspection Bungalow	On Villupuram – Pondy Road
18	Vanur Inspection Bungalow	On Mailan—Pondy Road

TABLE 46—LOCATION OF TOURIST/INSPECTION BUNGALOWS MAINTAINED BY HIGHWAYS AND RURAL WORKS DEPARTMENT

	Name of the Road	Location of Tourist/Inspection Bungalow
	1	2
1	Cuddalore—Vriddhachalam Road	Tourist Bungalow at mile 19/4 (Kurinjipadi)
2	Cuddalore—Chittoor Road	Tourist Bungalow at mile 15/3 (Panruti)
3	Madras—Tiruchi-Dindigul Road 132/0–139/0	Inspection Bungalow at mile 137/5 (Veppur)
4	Vriddhachalam—Porto-novo Road	Inspection Bungalow at mile 22 5 (Bhuvanagiri)
5	Vriddhachalam—Salem Road mile 38/0–73/0	Inspection Bungalow at mile 64 2 (Annamandai)
6	Kallakurichi Kachirapalayam Road	Tourist Bungalow at mile 0/3 (Kallakurichi)
7	Karkanam—Tindivanam—Gingee—Tiruvannamalai Road	Tourist Bungalow at mile 37/8 (Gingee)
8	Villupuram—Pondicherry Road	Tourist Bungalow at mile 20/0 (Koliyanur)
9	Madras—Tiruchi—Dindigul Road	Tourist Bungalow at mile 122/2 (Ulundurpet)
10	Tirukoilur—Thyagadurgam Road	Tourist Bungalow at mile 1/4 (Tirukoilur)
11	Cuddalore—Tirukoilur Anicut Road	Tourist Bungalow at mile 25/1 (Arasur)
12	Merkanam—Poondi Road	Tourist Bungalow at mile 0/1 (Merkanam)
13	Madras—Tiruchi—Dindigul Road	Tourist Bungalow at mile 77 (Tindivanam)

TABLE 47—RAILWAY STATIONS IN THE DISTRICT AND DISTANCE FROM STATE AND DISTRICT HEADQUARTERS

S. No.	Name of the Station		Distance (in Kilometres) Previous Station	From H.Q.	Madras	Remarks (Line)
1	2		3	4	5	6
1	Olakur	...	5	95	114	Chingleput to Villupuram Jn.
2	Panchalam	...	5	90	119	do
3	Tindivanam	...	6	84	125	do
4	Mailam	...	10	74	135	do
5	Perani	...	8	66	143	do
6	Vikkaravandi	...	7	59	150	do
7	Mundiyambakkam	...	6	53	156	do
8	Villupuram Jn.	...	7	46	163	do
9	Serndanur	...	8	38	171	Villupuram Jn. to Cuddalore
10	Tiruturaiyur	...	5	33	176	do
11	Panruti	...	6	27	182	do
12	Melapattambakkam	...	8	19	190	do
13	Nellikuppam	...	6	13	196	do
14	Karamanikuppam	...	2	11	198	do
15	Varagalpattu	...	2	9	200	do
16	Cuddalore N.T.	...	5	4	205	do
17	Cuddalore Jn.	...	4	...	209	do
18	Kolianur	...	5	51	168	Villupuram Jn. to Pondicherry
19	Valavanur	...	4	55	172	do
20	Pallinelianur	...	7	62	179	do
21	Chinnababusamudram	...	6	68	185	do
22	Vallianur	...	8	76	193	do
23	Capper Quarry	...	5	5	214	Cuddalore to Mayavaram
24	Alapakkam	...	7	12	221	do
25	Puduchatram	...	9	21	230	do
26	Porto-Novo	...	7	28	237	do
27	Kille	...	5	33	242	do
28	Chidambaram	...	6	39	248	do
29	Vallampadugai	...	4	43	252	do
30	Annavalli	...	7	7	216	Cuddalore to Vriddhachalam Jn.
31	Subramaniapuram	...	3	10	219	do
32	Kullanchavadi	...	4	14	223	do
33	Kurinchipadi	...	11	25	234	do
34	Vadalur	...	5	30	239	do

TABLE 47—RAILWAY STATIONS IN THE DISTRICT AND DISTANCE FROM STATE AND DISTRICT HEADQUARTERS—(concld.)

S. No.	Name of the Station		Distance (in Kilometres) Previous Station	From H.Q.	Madras	Remarks (Line)
1	2		3	4	5	6
35	Neyveli	...	8	38	247	do
36	Uthangalmangalam	...	5	43	252	do
37	Virudachalam Jn.	...	14	57	266	do
38	Kandamanadi	...	7	53	170	Villupuram Jn. to Vriddhachalam
39	Tiruvennainallur Road	...	9	62	179	do
40	Parikkal	...	9	71	188	do
41	Pudur	...	6	77	194	do
42	Ulundurpet	...	4	81	198	do
43	Puvanur	...	12	93	210	do
44	Virudachalam	...	8	101	218	do
45	Venkatesapuram	...	8	54	171	Villupuram to Katpadi Jn.
46	Mambalapattu	...	8	62	179	do
47	Ayandur	...	4	66	183	do
48	Mugayur	...	5	71	188	do
49	Tirukoilur	...	9	80	197	do
50	Adhichchanur	...	8	88	205	do
51	Mukhasaparur	...	10	67	227	Vriddhachalam to Salem Jn.
52	Kuttakudi	...	10	77	237	do
53	Asakalattur	...	10	87	247	do
54	Pukkravari	...	9	96	256	do
55	Siruvattur	...	5	101	261	do
56	Chinnasalem	...	8	109	269	do
57	Melnariappanur	...	6	115	275	do
58	Viruddhachalam Town	...	1	102	219	Vriddhachalam Jn. to Tiruchy Jn.
59	Talanallur	...	7	109	226	do
60	Pennadam	...	10	119	236	do

TABLE 48—RAILWAY STATIONS AND VARIOUS AMENITIES PROVIDED AT THEM

S. No.	Name of Railway Station	Amenities provided at Railway Station: Waiting room	Refresh-ment rooms stalls etc.	Other amenities provided
1	2	3	4	5
1	Adhichchanur	...	...	...
2	Alapakkam	...	...	...
3	Annavalli	...	...	...
4	Ayandur	...	...	...
5	Asakalathur	...	...	...
6	Capper Quarry	...	...	...
7	Chidambaram	Yes	VL	BK
8	Chinnababusamudram	...	...	...
9	Cuddalore Jn.	Yes	S	BK
10	Cuddalore New Town	Yes	S	BK
11	Chinnasalem	...	...	...
12	Karamanikuppam	...	...	...
13	Kandamanadi	...	...	..
14	Kille	...	...	...
15	Kolianur	...	...	...
16	Kullanchavadi	...	...	...
17	Kurinjipadi	...	...	...
18	Kuttakudi	...	...	...
19	Mailam	...	...	...
20	Mambalapattu	...	...	...
21	Melpattambakkam	...	...	...
22	Mugaiyur	...	...	...
23	Mundiyambakkam	...	...	...
24	Melnariappanur	...	...	...
25	Mukhasaparur	Yes	...	...
26	Nellikuppam	Yes	...	...
27	Neyveli	...	...	...
28	Olakur	...	...	...
29	Pallinellianur	...	...	...
30	Panchalam	...	...	...
31	Panruti	Yes	...	...
32	Puvanur	...	...	...
33	Parikkal	...	...	...
34	Parani	...	...	...
35	Pennadam	...	...	...
36	Porto-Novo	...	...	...
37	Puduchattiram	...	...	...
38	Pukkiravari	...	...	...
39	Pudur	...	...	...
40	Serndanur	...	...	...
41	Siruvathur	...	...	...
42	Subramaniapuram	...	...	...
43	Talanallur	...	...	...
44	Thindivanam	...	*V	BK
45	Tirukoilur	...	...	...
46	Tiruvennainallur Road	...	...	...
47	Tiruthuraiyur	...	...	...
48	Ulundurpet	Yes	...	...
49	Uthangalmangalam	...	...	...
50	Vadalur	...	...	...
51	Varakkalpattu	...	...	...
52	Valavanur	Yes	...	...
53	Vallampadugai	...	...	...
54	Venkatesapuram	...	...	...
55	Vikravandi	...	...	...
56	Vriddhachalam Jn.	Yes	V	BK
57	Vriddhachalam Town	...	...	...
58	Villupuram Jn.	Yes	*V, N	BK □ △

Note : S=Coffee, Tea and Light Refreshment Stall
R=Restaurant
N=Non-Vegetarian refreshment room
BK=Book stall

VL=Vegetarian light refreshment Room
*V—Vegetarian refreshment Room—Departmental
△=Water cooler installed
□=Retiring Rooms Provided

TABLE 49—NUMBER OF POST AND TELEGRAPH OFFICES IN THE DISTRICT

	Taluks	Head office	Sub-office	Extra Depart-mental branch office	Extra Depart-mental sub-office	Lower selection grade sub-office	Total	Telegraph connection
	1	2	3	4	5	6	7	8
1	Gingee	...	1	42	...	1	44	1
2	Tindivanam	...	4	60	...	1	65	3
3	Villupuram	...	5	55	...	1	61	4
4	Tirukoilur	...	5	77	2	1	85	3
5	Kallakurichi	...	5	81	...	1	87	4
6	Vriddhahalam	...	2	66	...	3	71	4
7	Cuddalore	1	8	92	...	3	104	6
8	Chidambaram	...	8	87	...	3	98	7
	Total	**1**	**38**	**560**	**2**	**14**	**615**	**32**

TABLE 50—LIST OF VILLAGES AND TOWNS WITH POST OFFICES IN THE DISTRICT

S. No.	Name of Village/Town with Post Office	Category of Post Office	Telegraph connection	Remarks	S. No.	Name of Village/Town with Post Office	Category of Post Office	Telegraph connection	Remarks
1	2	3	4	5	1	2	3	4	5
				1. GINGEE TALUK					
1	Alampundi ...	E.D.B.O.	No	...	23	Melmannur ...	E.D.B O	No	...
2	Anathapuram ...	S.O.	do	...	24	Melsettamur ...	do	do	...
3	Aniladi ...	E.D.B.O.	do	...	25	Meenamur ...	do	do	...
4	Devandavadi ...	do	do	...	26	Naganur ...	do	do	...
5	Devadanampettai ...	do	do	...	27	Nangathur ...	do	do	...
6	Devanur ...	do	do	...	28	Nayanampadi ...	do	do	...
7	Eyyil ...	do	do	...	29	Pakkam ...	do	do	...
8	Gingee ...	LSG.S.O.	Yes	...	30	Palapathi (Palapattu)...	do	do	...
9	Illodu ...	E.D.B.O.	No	...	31	Periyanur ...	do	do	...
10	Jayankondan ...	do	do	...	32	Peruvalur ...	do	do	...
11	Kollapuliyur ...	do	do	...	33	Ponnankuppam ...	do	do	...
12	Kanakkankuppam ...	do	do	...	34	Sathampadi ...	do	do	...
13	Kottaipundi ...	do	do	...	35	Sathyamangalam ...	do	do	...
14	Konai ...	do	do	...	36	Sevalapuri ...	do	do	...
15	Konalur ...	do	do	...	37	Serathupanayan Kuppam ...	do	do	...
16	Kurunjipadi ...	do	do	...	38	Sirudalaipundi ...	do	do	...
17	Malayanur ...	do	do	...	39	Tayanur ...	do	do	...
18	Manandal ...	do	do	...	40	Tenpalai ...	do	do	...
19	Melacherri ...	do	do	...	41	Tiruvampathi ...	do	do	...
20	Meludayalam ...	do	do	...	42	Torappadi ...	do	do	...
21	Melalakkur ...	do	do	...	43	Valathi ...	do	do	...
22	Melsavur ...	do	do	...	44	Vallam ...	do	do	...

TABLE 50—LIST OF VILLAGES AND TOWNS WITH POST OFFICES IN THE DISTRICT—(contd.)

2. TINDIVANAM TALUK

S. No.	Name of Village/ Town with Post Office	Category of Post Office	Telegraph connection	Remarks
1	2	3	4	5
1	Alagiramam	E.D.B.O.	No	...
2	Akkur	do	do	...
3	Alathur	do	do	...
4	Ashipakkam	do	do	...
5	Anumandam	do	do	...
6	Athipakkam	do	do	...
7	Avanipur	do	do	..
8	Brahmadesam	S.O.	Yes	...
9	Dadapuram	E.D.B.O.	No	...
10	Devanur	do	do	...
11	Endiyur	do	do	...
12	Eraiyur	do	do	...
13	Erayanur	do	do	...
14	Kandadu	do	do	...
15	Karuvapakkam	do	do	...
16	Kiledayam	do	do	...
17	Kilianur	do	do	...
18	Kattusinur	do	do	...
19	Kilpudupattu	do	do	...
20	Kilswiri	do	do	...
21	Konganapattu	do	do	...
22	Kudiyam	do	do	...
23	Kunnimedu	do	do	...
24	Kutterinpattu	do	do	...
25	Mailam	S.O.	do	...
26	Makunnam	do	Yes	...
27	Molasur	E.D.B.O.	No	...
28	Munnur	do	do	...
29	Naduguppam	do	do	...
30	Nagar	do	do	...
31	Nallalam	do	do	...
32	Nallathur	do	do	...
33	Nallavur	do	do	...
34	Nedimoliyanur	E.D.B.O.	No	...
35	Olakkur	do	do	...
36	Oliendaipattu	do	do	...
37	Omandur	do	do	...
38	Ongur	do	do	...
39	Padirapuliyur	do	do	...
40	Panchalam	do	do	...
41	Pelakuppam	do	do	...
42	Pallaikuppam	do	do	...
43	Peramandur	do	do	...
44	Periathachur	do	do	...
45	Pombur	do	do	...
46	Poothurai	do	do	...
47	Pulichapallam	do	do	...
48	Rettanai	do	do	...
49	Saram	do	do	...
50	Sirumulai	do	do	...
51	Siruvadi	do	do	...
52	Tailapuram	do	do	...
53	Tanial	do	do	...
54	Tensiruvallur	do	do	...
55	Thaludalai	do	do	...
56	Tindivanam	LSG.SO.	Yes	...
57	Tiruchitrambalam	E.D.B.O.	No	...
58	Vairapuram	do	do	...
59	Vanur	do	do	...
60	Veeranur	do	do	...
61	Vellimedupattai	S. O.	do	...
62	Velur	E.D.B.O.	do	...
63	Vidur	do	do	...
64	Vidur-dam*	do	do	...
65	Villukkam	do	do	...

* Delivery for Dam only.

3. VILLUPURAM TALUK

S. No.	Name of Village/ Town with Post Office	Category of Post Office	Telegraph connection	Remarks
1	Adanur	E.D.B.O.	No	...
2	Annayur	do	do	...
3	Arpisampalayam	do	do	...
4	Ariyalur Thirukkai	E.D.B.O.	No	...
5	Asur	do	do	...
6	Athiyur Thirukkai	do	do	...

TABLE 50—LIST OF VILLAGES AND TOWNS WITH POST OFFICES IN THE DISTRICT—(contd.)

S. No.	Name of Village/ Town with Post Office	Category of Post Office	Telegraph connection	Remarks
1	2	3	4	5
	3. VILLUPURAM TALUK—(concld.)			
7	Athiyur Thiruvadai ...	E.D.B.O.	No	...
8	Ayyu Nagaram ...	do	do	...
9	Asokapuri ...	do	do	...
10	Chinnababusamudram	do	do	...
11	Chindamani ...	do	do	...
12	Gangayampalayam ...	do	do	...
13	Kallapattu ...	do	do	...
14	Kalapattu ...	do	do	...
15	Kanjanur ...	do	do	...
16	Kanai ...	do	do	...
17	Kandampakkam ...	do	do	...
18	Kandamangalam ...	S.O.	Yes	...
19	Kappiampuliyur ...	E.D.B.O.	No	...
20	Kappur ...	do	do	...
21	Kanuvakshi ...	do	do	...
22	Kedar ...	do	do	...
23	Koliyanur ...	do	do	...
24	Kumarakuppam ...	do	do	...
25	Maduraikuppam ...	do	do	...
26	Mambalapattu ...	do	do	...
27	Maragadapuram ...	do	do	...
28	Melakaranai ...	do	do	...
29	Mokshakulam ...	SO.	do	...
30	Muttathur ...	E.D.B.O.	do	...
31	Nallampalayam ...	do	do	...
32	Odiathin ...	do	do	...
33	Pagandai ...	do	do	...
34	Pakkam ...	do	do	...
35	Pallineliyanur ...	S.O.	No	...
36	Panamalai ...	E.D.B.O.	do	...
37	Panampattu ...	do	do	...
38	Panayapuram ...	do	do	...
39	Periababusamudram ...	do	do	...
40	Perani ...	do	do	...
41	Perumbakkam ...	do	do	...
42	Pidagam ...	do	do	...
43	Pidaripattu ...	do	do	...
44	Radapuram ...	do	do	...
45	Rampakkam ...	do	do	...
46	Sankeethamangalam ...	do	do	...
47	Salayampalayam ...	do	do	...
48	Serandanur ...	do	do	...
49	Soranavur ...	do	do	...
50	Thurvai ...	do	do	...
51	Thirumangalam ...	do	do	...
52	T. Pudupalayam ...	do	do	...
53	Vakkur ...	do	do	...
54	Valavanur ...	S.O.	Yes	...
55	Valudareddi ...	E.D.B.O.	No	...
56	Venganthur ...	do	do	...
57	Venkatadinagaram ...	do	do	...
58	Vikravandi ...	S.O.	Yes	...
59	Villupuram ...	LSG.SO.	do	...
60	V. Budoor ...	E.D.B.O.	No	...
61	V. Salai ...	do	do	...
	4. TIRUKOYILUR TALUK			
1	Adanur ...	E.D.B.O.	No	...
2	Adichanur ...	do	do	...
3	Alambadi ...	do	do	...
4	Aladi ...	do	do	...
5	Amur ...	do	do	...
6	Anathur ...	do	do	...
7	Arakandanallur ...	S.O.	Yes	...
8	Ariyur ...	E.D.B.O.	No	...
9	Arakadu ...	do	do	...
10	Arungurukkai ...	E.D.B.O.	No	...
11	Athipakkam ...	do	do	...
12	Athur ...	do	do	...
13	Ayandur ...	do	do	...
14	C. Meyyanur ...	do	do	...
15	Devanur ...	do	do	...
16	Edayar ...	do	do	...
17	Elayanarkuppam ...	do	do	...
18	Elananagur ...	S.O.	do	...

TABLE 50—LIST OF VILLAGES AND TOWNS WITH POST OFFICES IN THE DISTRICT—(contd.)

S. No.	Name of Village/ Town with Post Office	Category of Post Office	Telegraph connection	Remarks
1	2	3	4	5
	4. TIRUKOYILUR TALUK—(concld.)			
19	Emapur ...	E.D.B.O.	No	...
20	Erayur ...	do	do	...
21	Giramani ...	do	do	...
22	Irundai ...	do	do	...
23	Iruvelipatti ...	do	do	...
24	Jambai ...	do	do	...
25	Kadambur ...	do	do	...
26	Kadaganur ...	do	do	...
27	Kandachipuram ...	do	do	...
28	Kalamarudur ...	do	do	...
29	Karanai ...	do	do	...
30	Kattupaiyur ...	do	do	...
31	Kilamarudur ...	do	do	...
32	Kilayur ...	do	do	...
33	Killiyur ...	do	do	...
34	Kunjaram ...	do	do	...
35	Kunnathur D. ...	do	do	...
36	Kunnathur M.E. ...	do	do	...
37	Kunadur ...	do	do	...
38	Kodungal ...	do	do	...
39	Koovanur ...	do	do	...
40	Kuladeepamangalam ...	do	do	...
41	Madapattu ...	do	do	...
42	Madiyanur ...	do	do	...
43	Manalurpet ...	E.D.S.O.	do	...
44	Manampoondi ...	E.D.B.O.	do	...
45	Manalanthangal ...	E.D.S.O.	do	...
46	Mathur ...	E.D.B.O.	do	...
47	Mogaiyur ...	S.O.	do	...
48	Oddampattu ...	E.D.B.O.	do	...
49	Odappankuppam ...	do	do	...
50	Padur ...	do	do	...
51	Palakollai ...	do	do	...
52	Paranur ...	do	do	...
53	Parikkal ...	E.D.B.O.	No	...
54	Parindal ...	do	do	...
55	Peringiyur ...	do	do	...
56	Periyasivalai ...	do	do	...
57	Periyakurukkai ...	do	do	...
58	Pudupalayam T. ...	do	do	...
59	Pukillanur ...	do	do	...
60	Sandaipettai ...	do	do	...
61	Semar ...	do	do	...
62	Semmangur ...	do	do	...
63	Sendamangalam ...	do	do	...
64	Sendanadu ...	do	do	...
65	Senkurichi ...	do	do	...
66	Sennikunnam ...	do	do	...
67	Sikkadu ...	do	do	...
68	Sirpanandal ...	do	do	...
69	Sirumadurai ...	do	do	...
70	Sripathanallur ...	do	do	...
71	Sathalingamadam ...	do	do	...
72	Thagadi ...	do	do	...
73	Thirukkoilur ...	LSG.S.O.	Yes	...
74	Tirunavalur ...	E.D.B.O.	No	...
75	Tirupalapandal ...	do	do	...
76	Tiruvennainallur ...	S.O.	do	...
77	Ulundurpet ...	do	Yes	...
78	Vadagaraidayanur ...	E.D.B.O.	No	...
79	Velur R. ...	do	do	...
80	Vellaiyur ...	do	do	...
81	Venkur ...	do	do	...
82	Vilandai ...	do	do	...
83	Viracholapuram ...	do	do	...
84	Virapandi ...	do	do	...
85	V. Pudur ...	do	do	...

TABLE 50—LIST OF VILLAGES AND TOWNS WITH POST OFFICES IN THE DISTRICT—(contd.)

S. No.	Name of Village/ Town with Post Office	Category of Post Office	Telegraph connection	Remarks
1	2	3	4	5
	5. KALLAKURICHI TALUK			
1	Agarakotalam ...	E.D.B.O.	No	...
2	Alampalam ...	do	do	...
3	Alathur ...	do	do	...
4	Ammakkalathur ...	do	do	...
5	Ammayagaram ...	do	do	...
6	Arasampattu ...	do	do	...
7	Ariyalur ...	do	do	...
8	Arur ...	do	do	...
9	Asakalathur ...	do	do	...
10	Brahmakundam ...	do	do	...
11	Chalanandipuram ...	do	do	...
12	Chinnasalem ...	S.O.	Yes	...
13	Cholampattu ...	E.D.B.O.	No	...
14	Devapandalam ...	do	do	...
15	Eduthavoyanatham ...	do	do	...
16	Endal ...	do	do	...
17	Irudayampattu ...	do	do	...
18	Kachirapalayam ...	do	do	...
19	Kadambur ...	do	do	...
20	Kaduvanur ...	do	do	...
21	Kallakurichi ...	LSG.S.O.	Yes	...
22	Kaniyanur ...	E.D.B.O.	No	...
23	Karadisithur ...	do	do	...
24	Kattuedayar ...	do	do	...
25	Kongarayapalayam ...	do	do	...
26	Kootakudi ...	do	do	...
27	Lagudalur ...	do	do	...
28	Lakkinaickenpalayam	do	do	...
29	Madavacheri ...	do	do	...
30	Malaikottalam ...	do	do	...
31	Mayapattu ...	do	do	...
32	Mathur ...	do	do	...
33	Melanariappanur ...	do	do	...
34	Melur ...	do	do	...
35	Melsiruvallur ...	do	do	...
36	Meyyanur ...	do	do	...
37	Moongaiyur ...	do	do	...
38	Moonkanur ...	do	do	...
39	Mudianur ...	E.D.B.O.	No	...
40	Munivalai ...	do	do	...
41	Murabadu ...	do	do	...
42	Nagalur ...	do	do	...
43	Naiyanarpalayam ...	do	do	...
44	Nooroli ...	do	do	...
45	Ollankattan ...	do	do	...
46	Palayasiruvangur ...	do	do	...
47	Paithan hurai ...	do	do	...
48	Pakkam ...	do	do	...
49	Pallagacherri ...	do	do	...
50	Periamampattu ...	do	do	...
51	Periakottaiyur ...	do	do	...
52	Pikkampadi ...	do	do	...
53	Prithivimangalam ...	do	do	...
54	Pukkiravarai ...	do	do	...
55	Pundiyamkuppam ...	do	do	...
56	Pudupatti ...	do	do	...
57	Puthirampattu ...	do	do	...
58	Puttai ...	do	do	...
59	Rangappanur ...	do	do	...
60	Ravathanallur ...	do	do	...
61	Rishivandiyam ...	S.O.	do	...
62	Sankarapuram ...	do	do	...
63	Sathaputhur ...	E.D.B.O.	do	...
64	S. Cheyyur ...	do	do	...
65	Sirubangur ...	do	do	...
66	Siruvathur ...	do	do	...
67	Sithalur ...	do	do	...
68	Solampattu ...	do	do	...
69	Somandarkudi ...	do	do	...
70	Soolankurichi ...	do	do	...
71	Soundravallipalayam	do	do	...
72	Tandalai ...	do	do	...
73	Tenkiranur ...	do	do	...
74	Timmalai ...	do	do	...
75	Tiruvarangam ...	do	do	...
76	Tiyagadrug ...	S.O.	Yes	...

TABLE 50—LIST OF VILLAGES AND TOWNS WITH POST OFFICES IN THE DISTRICT—(contd.)

5. KALLAKURICHI TALUK—(concld.)

S. No.	Name of Village/ Town with Post Office	Category of Post Office	Telegraph connection	Remarks	S. No.	Name of Village/ Town with Post Office	Category of Post Office	Telegraph connection	Remarks
1	2	3	4	5	1	2	3	4	5
77	Tottiyam ...	E.D.B.O.	No	...	83	Viradandapuram ...	E.D.B.O.	No	...
78	Vadaponparappi ...	do	do	...	84	Vilakkur ...	do	do	...
79	Vakkanandal ...	S.O.	Yes	...	85	Viriyur ...	do	do	...
80	Vadathurasalur ...	E.D.B.O.	No	...	86	Virugavur ...	do	do	...
81	Varaiyaram ...	do	do	...	87	V. Mamandur ...	do	do	...
82	Vilambar ...	do	do	...					

6. VRIDHACHALAM TALUK

S. No.	Name of Village/ Town with Post Office	Category of Post Office	Telegraph connection	Remarks	S. No.	Name of Village/ Town with Post Office	Category of Post Office	Telegraph connection	Remarks
1	Adavi ...	E.D.B.O.	No	...	31	Nallur ...	E.D.B.O.	No	...
2	Akkanur ...	do	do	...	32	Narayur ...	do	do	...
3	Ammeri ...	do	do	...	33	Neyveli Township I ...	LSG.S.O.	Yes	...
4	Aziz Nagar ...	do	do	...	34	Neyveli West ...	E.D.B.O.	No	...
5	Chinnaparur ...	do	do	...	35	Neyveli ...	do	do	...
6	Edaichittur ...	do	do	...	36	Neyveli II ...	LSG.SO.	Yes	...
7	Eluthur ...	do	do	...	37	Ootimedu ...	E.D.B.O.	No	...
8	Gudalur ...	do	do	...	38	Orangur ...	do	do	...
9	Iruppu ...	do	do	...	39	Palar ...	do	do	...
10	Kaludur ...	do	do	...	40	Paravalur ...	do	do	...
11	Kammapuram ...	do	do	...	41	Pennadam ...	do	do	...
12	Karkudal ...	do	do	...	42	Perperiyankuppam ...	do	do	...
13	Keeranur ...	do	do	...	43	Periyaneesalur ...	do	do	...
14	Ke-Panalagudi ...	do	do	...	44	Periakuppankulam ...	do	do	...
15	Konankuppam ...	do	do	...	45	Perambalur ...	do	do	...
16	Konur ...	do	do	...	46	Pilandurai ...	do	do	...
17	Korunapilankurichi ...	do	do	...	47	Poolambadi ...	do	do	...
18	Korrakkavadi ...	do	do	...	48	Poovanur ...	do	do	...
19	Kosapallam ...	do	do	...	49	Pothivomangalam ...	do	do	...
20	Kothattai ...	do	do	...	50	Rettakurichi ...	do	do	...
21	Kukhaparur ...	do	do	...	51	Sathamangalam ...	do	do	...
22	Kuppanatham ...	do	do	...	52	Sathanatham ...	do	do	...
23	Malayanur ...	do	do	...	53	Sathiavadi ...	do	do	...
24	Mangalam (S.A.) ...	S.O.	do	...	54	Sathukudi ...	do	do	...
25	Mangalur ...	E.D.B.O.	do	...	55	Seepalanatham ...	do	do	...
26	Mapodiyur ...	do	do	...	56	Sepakkam ...	do	do	...
27	Mathur—Mellur ...	do	do	...	57	Sethuvarayankuppam	do	do	...
28	Mudani ...	do	do	...	58	Sirumulai ...	do	do	...
29	Mudapuli ...	do	do	...	59	Siruppakkam ...	do	do	...
30	Nagar ...	do	do	...	60	Tittakudi ...	S.O.	Yes	...

TABLE 50—LIST OF VILLAGES AND TOWNS WITH POST OFFICES IN THE DISTRICT—(contd.)

6. VRIDHACHALAM TALUK—(concld.)

S. No.	Name of Village/ Town with Post Office	Category of Post Office	Telegraph connection	Remarks
1	2	3	4	5
61	T. Mavathamthangal...	E.D.B.O.	No	...
62	Tolur ...	do	do	...
63	Toludur ...	do	do	...
64	T. Podaiyur ...	do	do	...
65	V. Agaram ...	do	do	...
66	Uttangal ...	do	do	...
67	Vayapadi ...	E.D.B.O.	No	...
68	Veppur ...	do	do	...
69	Vilangathur ...	do	do	...
70	Vridhachalam ...	L.S.G.S.O.	Yes	...
71	Veppankurichi ...	E.D.B.O.	No	...

7. CUDDALORE TALUK

S. No.	Name of Village/ Town with Post Office	Category of Post Office	Telegraph connection	Remarks
1	2	3	4	5
1	Adinarayanapuram ...	E. D. B. O.	No	...
2	Adur Agaram ...	do	do	...
3	Agaram ...	do	do	...
4	Alagiyanatham ...	do	do	...
5	Alapakkam ...	do	do	...
6	Andarmallipallam ...	do	do	...
7	Anguchettipalayam ...	do	do	...
8	Annavalli ...	do	do	...
9	Arasadikuppam ...	do	do	...
10	Bandarakottai ...	do	do	...
11	Chellancherri ...	do	do	...
12	Caperquarry ...	do	do	...
13	C. N. Palayam ...	do	do	...
14	Cuddalore ...	H. O.	Yes	...
15	Cuddalore-Court Building ...	S. O.	do	...
16	Cuddalore-Port ...	do	do	...
17	Cuddalore Public Office	do	do	...
18	Cuddalore O.T. ...	LSG. S.O.	do	...
19	Elumedu ...	E.D.B.O.	No	...
20	Gudithanki ...	do	do	...
21	Gundu Uppalavadi ...	do	do	...
22	Kadampuliyur ...	do	do	...
23	Kalkunam ...	do	do	...
24	Kandarkottai ...	do	do	...
25	Kannadi ...	do	do	...
26	Karunguli ...	do	do	...
27	Kattugudalur ...	do	do	...
28	Kilarangunam ...	da	do	...
29	Kilagangayankuppam	do	do	...
30	Kiliruppu ...	E.D.B.O.	No	...
31	Kilmaurpattu ...	do	do	...
32	Kilingiguppam ...	do	do	...
33	Kilur ...	do	do	...
34	Kullanchavadi ...	do	do	...
35	Kudithangi ...	do	do	...
36	Kudiruppu ...	do	do	...
37	Kundiamallur ...	do	do	...
38	Kurinjipadi ...	S.O.	Yes	...
39	Kumaramangalam ...	E.D.B.O.	No	...
40	Lakshminarayana-puram ...	do	do	...
41	Mandalambattu (Mathalapattu) ...	do	do	...
42	Madanagopalapuram...	do	do	...
43	Maligaimedu ...	do	do	...
44	Marungur ...	do	do	...
45	Melpatti ...	do	do	...
46	Melpattapakkam ...	S. O.	do	...
47	Mulakuppam ...	E.D.B.O.	do	...
48	Naduveerapattu ...	do	do	...
49	Nallathur ...	do	do	...
50	Nathapatti ...	do	do	...
51	Natham ...	do	do	...
52	Nellikuppam ...	S.O.	Yes	...
53	Oraiyur ...	E.D.B.O.	No	...
54	Pachayankuppam ...	do	do	...
55	Pallavarayanatham ...	do	do	...
56	Palur ...	do	do	...
57	Panikuppam ...	do	do	...
58	Panruti ...	LSG.SO.	Yes	...

TABLE 50—LIST OF VILLAGES AND TOWNS WITH POST OFFICES IN THE DISTRICT—(contd.)

7. CUDDALORE TALUK—(concld.)

S. No.	Name of Village/ Town with Post Office	Category of Post Office	Telegraph connection	Remarks
1	2	3	4	5
59	Paithampadi ...	E.D.B.O.	No	...
60	Perumalnayakkan-palayam ...	do	do	...
61	Poovanikuppam ...	do	do	...
62	Puliyur ...	do	do	...
63	Pudupet (S.A.) ...	S.O.	do	...
64	Ramapuram ...	E.D.B.O.	do	...
65	Sattipattu ...	do	do	...
66	Sedapalayam ...	do	do	...
67	Semmakottai ...	do	do	...
68	Semmedu ...	do	do	...
69	Serakuppam ...	do	do	...
70	Semmar ...	do	do	...
71	Sendamangalam ...	do	do	...
72	Seemanthottam ...	do	do	...
73	Sendanadu ...	do	do	...
74	Silampanathampettai...	do	do	...
75	Singirikoil ...	do	do	...
76	Siruvathoor ...	do	do	...
77	Solanalli ...	do	do	...
78	Suba Uppalavadi ...	do	do	...
79	Thukkanampakkam ...	do	do	...
80	Tirukandeeswaram ...	do	do	...
81	Tirumanikuli ...	do	do	...
82	Tiruppapuliyur ...	LSG.SO.	Yes	...
83	Tiruthuraiyur ...	E.D.B.O.	No	...
84	Tirunanallur ...	do	do	...
85	Thiruvendipuram ...	do	do	...
86	Thiruvathi ...	do	do	...
87	Th agavalli ...	do	do	...
88	Tondamanatham ...	do	do	...
89	T. Palayam ...	do	do	...
90	Vadakuthu ...	do	do	...
91	Vadalur ...	S. O.	do	...
92	Vallam ...	E.D.B.O.	do	...
93	Vaithampadi ...	do	do	...
94	Vandipalayam ...	do	do	...
95	Vasanthamayampala-yam	do	do	...
96	Valuthalampattu ...	do	do	...
97	Varakalpattu ...	do	do	...
98	Vellakarai ...	do	do	...
99	Vellayankuppam ...	do	do	...
100	Veludayampattu ...	do	do	...
101	Venkatampettai ...	do	do	...
102	Viraperumanallur ...	do	do	...
103	Virupakshi ...	do	do	...

8. CHIDHMBARAM TALUK

S. No.	Name of Village/ Town with Post Office	Category of Post Office	Telegraph connection	Remarks
1	Agara-Alabandi ...	E.D.B.O.	No	...
2	Alambadi K. ...	do	do	...
3	Annamalai Nagar ...	LSG.S.O.	Yes	...
4	Aruntangi ...	E.D.B.O.	No	...
5	Ayyangudi ...	do	do	...
6	Bhuvanagiri ...	S.O.	Yes	...
7	B. Muthur ...	E.D.B.O.	No	...
8	B. Odaiyur ...	do	do	...
9	Chidambaram ...	LSG.S.O.	Yes	...
10	Chidambaram East ...	S.O.	do	...
11	Chidambaram West ...	E.D.B.O.	No	...
12	Chidambaram Out Cherry	S.O.	do	...
13	Chidambaram R.S. ...	do	do	...
14	Cholathiram ...	E.D.B.O.	No	...
15	C. Muthur ...	do	do	...
16	C. Sathamangalam ...	do	do	...
17	C. Veerasolagam ...	do	do	...
18	Erumbur ...	do	do	...
19	Elleri ...	do	do	...
20	Eyyalur ...	do	do	...

TABLE 50—LIST OF VILLAGES AND TOWNS WITH POST OFFICES IN THE DISTRICT—(concld.)

8. CHIDAMBARAM TALUK—(concld.)

S. No.	Name of Village/ Town with Post Office	Category of Post Office	Telegraph connection	Remarks
1	2	3	4	5
21	Kanagarabai Nagar ...	E.D.B.O.	No	...
22	K. Adur ...	do	do	...
23	Kandamangalam ...	do	do	...
24	Kanjankollai ...	do	do	...
25	Kanur ...	do	do	...
26	Kananur ...	do	do	...
27	Karunganallur ...	do	do	...
28	Karuppur ...	do	do	...
29	Kavalagudi ...	do	do	...
30	Kavarapattu ...	do	do	...
31	Killai ...	do	do	...
32	Kilmungaladi ...	do	do	...
33	Kolai ...	do	do	...
34	Kolakudi ...	do	do	...
35	Kollimalaimelpatti ...	do	do	...
36	Kollimedu ...	do	do	...
37	Komaratchi ...	S. O.	do	...
38	Kothattai ...	E.D.B.O.	do	...
39	Kothavasal ...	do	do	...
40	Kovilampundi ...	do	do	...
41	Kumarakudi ...	do	do	...
42	Kunnamangalam ...	do	do	...
43	Kunjimedu ...	do	do	...
44	Kuraimangalam ...	do	do	...
45	Kattumanarkoil ...	S. O.	Yes	...
46	Lalpet ...	do	do	...
47	Maduranthaganallur ...	E.D.B.O.	No	...
48	Manjakollai ...	do	do	...
49	Marudur ...	do	do	...
50	Melananniyur ...	do	do	...
51	Melparuthikudi ...	do	do	...
52	M. Odaiyur ...	do	do	...
53	M. Puliangudi ...	do	do	...
54	Nangudi ...	do	do	...
55	Naiyalur ...	do	do	...
56	Neyvasal ...	do	do	...
57	Odayargudi ...	do	do	...
58	Omampuliyur ...	do	do	...
59	Orathur ...	do	do	...
60	Palayamkottai Melpatti	do	do	...
61	Palayamkottai ...	do	do	...
62	Panampattu ...	do	do	...
63	Paradur ...	do	do	...
64	Pichavaram ...	do	do	...
65	Pinnalur ...	do	do	...
66	Poondi ...	do	do	...
67	Poolamedu ...	do	do	...
68	Poovalai ...	do	do	...
69	Portonovo ...	LSG.S.O.	Yes	...
70	Puduchatram ...	E.D.B.O.	No	...
71	Pundiankuppam ...	do	do	...
72	Ramapuram ...	do	do	...
73	Reddiyur ...	do	do	...
74	Sathapadi ...	do	do	...
75	Sekkankudi ...	do	do	...
76	Sethiatope ...	S.O.	Yes	...
77	Settithangal ...	E.D.B.O.	No	...
78	Silambimangalam ...	do	do	...
79	Sivapuri ...	do	do	...
80	Srimushnam ...	do	do	...
81	Srinedunjeri ...	do	do	...
82	Suravilandur ...	do	do	...
83	Tachakadu ...	do	do	...
84	Themmur ...	do	do	...
85	Thillaividangam ...	do	do	...
86	Thirunaraiyur ...	do	do	...
87	T. Nedunjeri ...	do	do	...
88	Uthamacholamangalam	do	do	...
89	Vadakkupalayam ...	do	do	...
90	Vadathalaikulam (Respul) ...	do	do	...
91	Vakkur ...	do	do	...
92	Valakollai ...	do	do	...
93	Vallampadugai ...	do	do	...
94	Vanamadevi ...	do	do	...
95	Valayamadevi ...	do	do	...
96	Vilagam ...	do	do	...
97	Viramudayanatham ...	do	do	...
98	Viranandhapuram ...	do	do	...

TABLE 51—COST OF LIVING INDEX NUMBERS FOR THE PERIOD 1951—1960

Year	January	February	March	April	May	June
1	2	3	4	5	6	7
			STATION: CUDDALORE			
1951 ...	383·80	382·40	381·80	385·10	384·30	383·60
1952 ...	390·90	379·30	364·40	360·90	360·10	358·00
1953 ...	353·40	359·00	362·00	370·90	371·90	380·20
1954 ...	378·60	375·70	369·70	360·90	360·90	360·46
1955 ...	361·30	332·50	324·90	319·20	318·80	320·20
1956 ...	340·10	350·40	350·10	350·00	361·30	367·70
1957 ...	382·00	382·00	385·48	384·20	379·20	380·40
1958 ...	383·50	383·40	380·20	387·70	391·70	388·70
1959 ...	435·60	414·70	400·00	411·50	425·46	426·50
1960 ...	435·00	432·00	421·00	422·00	441·00	458·00

Year	July	August	September	October	November	December
1	8	9	10	11	12	13
1951 ...	383·70	384·30	383·00	381·60	389·70	392·60
1952 ...	360·20	362·70	362·60	361·60	369·80	361·90
1953 ...	370·40	365·00	367·50	371·60	380·20	377·40
1954 ...	359·30	348·10	346·40	347·10	354·40	364·80
1955 ...	326·30	327·90	328·60	331·70	335·80	345·10
1956 ...	376·10	391·30	397·70	403·00	404·30	394·00
1957 ...	380·70	381·60	382·00	383·50	384·30	383·90
1958 ...	410·80	416·00	420·10	423·80	432·30	447·10
1959 ...	428·00	430·00	437·00	438·00	441·00	446·00
1960 ...	468·00	476·00	477·00	479·99	494·00	484·00

TABLE 52—RECEIPT FROM SALES TAX

Year	RECEIPT IN RUPEES FROM		Year	RECEIPT IN RUPEES FROM	
	Sales tax on Motor Spirit	General Sales tax		Sales tax on Motor Spirit	General Sales tax
1	2	3	1	2	3
1951—52 ...	N.A.	3,277,290	1956—57	676,588	2,653,613
1952—53 ...	551,702	2,732,552	1957—58	818,622	3,030,429
1953—54 ...	674,018	2,080,010	1958—59	154,691	2,841,246
1954—55 ...	708,999	2,548,705	1959—60	741	3,156,266
1955—56 ...	640,905	2,525,154	1960—61	726	3,201,510

TABLE 53—RECEIPT FROM STAMP DUTY AND LAND REVENUE

Year		Receipt from Stamp duty	Receipt from Land Revenue	Year		Receipt from Stamp duty	Receipt from Land Revenue
1		2	3	1		2	3
1951—52	...	6,249·02	6,968,072	1956—57	...	10,152·09	8,095,204
1952—53	...	3,153·74	6,789,221	1957—58	...	3,79[illegible]·19	7,262 320
1953—54	...	6,848·48	7,498,159	1958—59	...	5,008·89	7,718,959
1954—55	...	4,275·07	7,410,786	1959—60	...	4,914·44	8,231,896
1955—56	...	5,691·37	8,508,972	1960—61	...	6,751·16	9.082,544

TABLE 54—EXCISE REVENUE RECEIPTS ON VARIOUS ITEMS DURING THE DECADE 1951—1952 TO 1959—1960

Year		Receipts on foreign Liquor	Receipts on spirituous preparations	Receipts on opium	Receipts on Ganja	Receipts on Miscellaneous items	Total Receipts	Remarks
1		2	3	4	5	6	7	8
1951—52	...	1,15,087	9	19,888	...	27,889	1,62,873	Figures in Col. (6) include Sales Tax receipt on Foreign Liquor @ Rs. 0·50 Per rupee.
1952—53	..	31,204	184	7,707	112	32,394	71,601	
1953—54	...	15,441	26	3,148	...	21,000	39,615	
1954—55	...	43,493	36	274	10	16,964	60,777	
1955—56	...	...	43,303	7,46[illegible]	50	233	51,052	
1956—57	...	50,799	14	2,850	26	483	54,172	
1957—58	...	63,180	...	8,006	...	5,382	71,5[illegible]8	
1958—59	...	17,349	7,039	1,088	1,595	1,880	28,951	
1959—60	...	5,568	33,900	34	5	896	40,403	
Total	...	**3,42,121**	**84,511**	**45,461**	**1,798**	**1,67,121**	**5,81,012**	

TABLE 55—GROSS SALES OF SMALL SAVING SCHEME SECURITIES (In Rupees) 1955—1956 TO 1960—1961

Year		12 year National Savings Certificates	10 year National Plan Certificates	12 year National Plan Saving Certificates	Treasury Saving Deposit Certificates	Annuity Certificates	Total	
							For the District	For the State
1		2	3	4	5	6	7	8
1955—1956	...	406,575	94,280	...	...	3,500	504,355	15,715,260
1956—1957	...	430,615	84,975	...	7,000	...	522,590	17,555,180
1957—1958	...	32,040	13,435	5,498,345	102,150	...	5,645,970	86,509,410
1958—1959	...	...	...	4,807,315	53,100	...	4,860,415	55,555,758
1959—1960	...	...	...	1,076,074	84,350	...	1,160,424	28,000,731
1960—19.1	...	...	...	1,787,485	231,100	16,625	2,035,210	34,466,128

TABLE 56—LIFE INSURANCE STATISTICS

Sl. No.	Name of the Sub-Branch Office	Names of the Taluks covered by the Sub/Branch Office	Year	No. of Policies	Amount assured in Rupees
1	2	3	4	5	6
1	Chidambaram ...	Chidambaram, Kallakurichi, Vriddhachalam and firkas of Elavanarasu and Ulundurpet of Tirukoilur Taluk	1956	744	2,216,000
			1957	2,508	9,396,8 0
			1958	2,484	6,316,950
			19 9	2,537	7,236,550
			1960	2,861	8,619,250
2	Cuddalore (1—6—1958) ...	Cuddalore, Gingee, Tindivanam, Tirukoilur (excluding firkas of Elavanarasu and Ulundurpet) and Villupuram	1956	...	...
			1957	...	
			1958	2,016	6 069,300
			1959	3,339	11,151,850
			1960	3,541	11,214,100
	Grand Total ...			**21,030**	**62,220,850**

TABLE 57—PARTICULARS OF REGISTERED DOCUMENTS AND VALUE OF PROPERTIES TRANSFERRED DURING THE PERIOD 1951—52 TO 1960—61

Year	Number of registration offices	Number of registered Documents						Total number of registered documents
		Relating to Immovable Property			Relating to Movable Property			
		Compulsory	Optional	Total	Compulsory	Optional	Total	
1	2	3	4	5	6	7	8	9
1951—52	39	103,786	1,325	105,111	3	719	722	105,833
1952—53	39	97,988	1,271	99,259	1	641	642	99,901
1953—54	39	101,220	1,314	102,534	2	630	632	103,166
1954—55	39	85,263	1,236	86,499	4	705	709	87,208
1955—56	39	91,269	1,232	92,500	2	668	670	93,170
1956—57	39	107,370	1,416	108,786	2	623	625	109,411
1957—58	39	109,857	1,326	111 183	2	646	648	111,831
1958—59	39	110,391	1,276	111,667	2	636	638	112,305
1959—60	39	113,446	1,371	114,817	3	738	741	115,558
1960—61	39	112,045	1,242	113,[illegible]87	1	780	780	114,067
Total ...	**39**	**1,032,634**	**13,009**	**1,045,643**	**22**	**6,785**	**6,807**	**1,052,450**

Year	Aggregate value of property transferred by registered documents (in thousands of rupees)		Total value (In thousands of Rupees)	Total Receipts (In Rupees)	Refunds and Drawbacks (In Rupees)	Total Expenditure (In Rupees)
	Relating to immovable property	Relating to movable property				
1	10	11	12	13	14	15
1951—52	42,432	738	43,170	429,083·44	981·44	315,612·02
1952—53	41,172	697	41,869	413,630·47	987·56	314,406·55
1953—54	43,833	479	44,312	417,453·24	953·56	318,964·52
1954—55	39,317	542	39,859	354,008 78	666·00	310,211·09
1955—56	43,893	388	44,281	404,218·09	409·69	315,123·56
1956—57	64,708	453	65,161	497,591·40	1,169·06	317,869·03
1957—58	59,066	726	59,792	357,877·92	713·62	363,883·84
1958—59	64,736	928	65,664	636,175·77	1,192·18	366,146·86
1959—60	76,865	1,424	78,289	716,079·00	1,151·00	378,692·88
1960—61	77,493	1,175	78,668	737,561·10	984·25	413,755·79
Total ...	**553,515**	**7,550**	**561,065**	**5,196,079·21**	**9,208·36**	**2,020,757·14**

TABLE 58—NUMBER AND LOCATION OF BRANCH OFFICES OF SCHEDULED/NON-SCHEDULED BANKS INCORPORATED OUTSIDE MADRAS STATE (AS ON 31st DECEMBER, 1960)

S. No.	Name of the Bank	Headquarters and Date of Establishment	No. of Branch Offices Total	No. of Branch Offices In the State	Number and location of branch offices in the District
1	2	3	4(a)	4(b)	5
SCHEDULED BANKS:					
1	Central Bank of India	Bombay, 21—12—1911 ...	308	26 ...	1 Chidambaram
					1 Panruti
2	State Bank of India	Calcutta, 1—7—1955 ...	901	76 ...	1 Chidambaram
					1 Cuddalore
					1 Kallakurichi
					1 Panruti
					1 Tindivanam
					1 Villupuram
					1 Vriddhachalam
NON-SCHEDULED BANKS:			NIL		

TABLE 59—DETAILS OF ENTERTAINMENT HALLS, SPECTATORS AND RECEIPTS UNDER ENTERTAINMENT TAX ACT

Year	Receipts under the Madras Entertainments Tax Act, 1939 (Rs. in thousands)	Number of Tickets issued during the year	Number of Spectators Total for the year	Number of Spectators Monthly Average	Total number of Entertainment Halls
1	2	3	4	5	6
1950—51 ...	194	2,847,041	2,847,041	237,250	17
1951—52 ...	209	2,977,831	2,977,831	248,152	21
1952—53 ...	239	4,530,586	4,530,586	377,557	42
1953—54 ...	235	4,779,016	4,779,016	399,001	36
1954—55 ...	280	5,361,190	5,361,190	446,766	34
1955—56 ...	325	4,866,100	4,866,100	405,510	38
1956—57 ...	444	5,693,300	5,693,300	474,441	41
1957—58 ...	598	8,379,564	8,379,564	695,297	63
1958—59 ...	812	11,001,913	11,001,913	916,826	80
1959—60 ...	842	11,162,477	11,162,477	930,206	82
1960—61 ...	932	12,587,616	12,587,616	1,048,968	76

TABLE 60—NUMBER OF CINEMA THEATRES, FILMS EXHIBITED, TICKETS ISSUED, SPECTATORS, ETC., DURING THE DECADE

Year	Number of Cinema Theatres			Number of Films exhibited during the year					Total number of tickets issued	Number of spectators	
	Permanent	Temporary	Total	Tamil	Telugu	Hindi	English	Total including other languages		Total for the year	Monthly average
1	2(a)	2(b)	2(c)	3(a)	3(b)	3(c)	3(d)	3(e)	4	5(a)	5(b)
1950—51	6	26	32	1,006	...	29	74	1,109	4,694,271	4,694,271	391,189
1951—52	6	22	28	953	...	24	74	1,051	4,824,661	4,824,661	402,055
1952—53	6	35	41	545	...	33	123	700	4,530,586	4,530,586	377,549
1953—54	6	33	39	831	...	31	10	872	4,281,016	4,281,016	356,751
1954—55	15	26	41	936	...	32	76	1,044	4,741,440	4,741,440	395,120
1955—56	18	22	40	867	...	20	81	968	4,861,150	4,861,150	405,096
1956—57	16	31	47	1,217	1	33	170	1,421	4,693,300	4,693,300	391,108
1957—58	23	50	73	1,995	...	107	125	2,227	8,379,564	8,379,564	698,297
1958—59	20	59	79	2,868	28	162	303	3,361	11,001,913	11,001,913	916,926
1959—60	23	52	75	2,599	48	185	217	3,049	11,162,477	11,162,477	930,206
1960—61	27	49	76	2,748	52	298	292	3,390	12,587,616	12,587,616	1,048,968

TABLE 61—THE NUMBER OF PRINTING PRESSES AT WORK IN THE DISTRICT DURING 1952—1960

Year	No. of Printing Presses		Year	No. of Printing Presses	
	In the District	In the State		In the District	In the State
1	2	3	1	2	3
1952 ...	5	410	1957 ...	14	415
1953 ...	5	415	1958 ...	12	424
1954 ...	5	398	1959 ...	17	631
1955 ...	4	301	1960 ...	17	635
1956 ...	16	411			

TABLE 62—DETAILS OF FOREST AREA IN THE DISTRICT

Name of Taluk	Reserve Forest (Sq. miles)	Estate forests taken over (Sq. miles)	Estate forests not taken over (Sq. miles)	Private forests (Sq. miles)	Total forest area (Sq. miles)
1	2	3	4	5	6
Cuddalore ...	8·65	...	...	...	8·65
Tirukkoilur ...	45·57	...	...	...	45·57
Villupuram ...	3·23	...	...	...	3·23
Gingee ...	49·23	...	...	...	49·23
Kallakurichi ...	83·15	...	...	*212·90	296·05
Vriddhachalam ...	28·50	...	...	...	28·50
Chidambaram ...	5·24	...	...	...	5·24
Tindivanam ...	5·74	...	...	...	5·74
Total ...	**229·31**	...	...	**212·90**	**442·21**

*The three jagirs in Kallakurichi Taluk:—

Ariyagoundan Jagir about	=	29·10
Kurumbagoundan Jagir	=	77·70
Jadayagoundan Jagir	=	106·10
		212·90

TABLE 63—STATISTICS RELATING TO COMMUNITY DEVELOPMENT PROGRAMME

	Particulars	1954—55	1955—56	1956—57	1957—58	1958—59	1959—60	1960—61
1	2	3	4	5	6	7	8	9
1	Number of Community Development/National Extension Service Blocks ...	4	5	7	11	13	15	17
2	Distribution of seeds-Maunds ...	1,564	8,684	16,863	15,648	22,147	26,820	22,295
3	Total area in acres under Japanese method of cultivation ...	...	...	...	...	17,853	55,847	105,857
4	Total green manure seed-Maunds..	...	...	...	...	7,404	4,160	60,039
5	Distribution of insecticides etc. and manures, organic and chemical-Maunds. ...	4,177	61,825	72,790	290,088	278,903	111,197	135,331
6	Total area in acres of cultivable waste land reclaimed for cultivation ...	582	1,703	1,610	...	2,690	1,324	406
7	Area brought under vegetables-Acres	122	514	...	...	...	...	...
8	Total number of fruit trees planted	...	...	7,112	...	...	...	...
9	Total number of agricultural implements supplied under various categories ...	117	658	2,828	3,429	3,355	2,400	2,725
10	Distribution of bulls of pure breed	13	19	48	61	144	76	53
11	Total number of animals vaccinated and inoculated ...	10,487	30,112	35,376	80,048	...	...	...
12	Total number of cattle artificially inseminated ...	...	...	...	...	453	821	10,065
13	Distribution of Poultry of pure breed ...	89	580	874	4,125	10,740	1,654	1,669
14	Distribution of beehives ...	...	...	...	...	...	126	166
15	Total number of irrigation wells sunk ...	...	...	...	...	6,339	...	...
16	Total number of engines and pumpsets sold or given on loan and subsidy ...	...	...	...	...	537	251	130
17	Total number of overhead tanks constructed ...	...	...	...	...	...	...	...
18	Total number of drinking water wells sunk ...	64	100	164	157	161	166	67
19	Total number of hand pumps fitted ...	...	...	...	...	3	63	107
20	Total number of wells repaired ...	9	9	53	365	471	398	90
21	Total number of miles of pucca road constructed ...	20	37	39	...	...	...	...
22	Total number of yards of lanes paved ...	...	...	440	7,047	11,492	2,010	8,684
23	Total number of miles of Katcha road constructed ..	21	43	83	74	61	63	82
24	Total number of miles of pucca road repaired ...	...	...	71	...	...	...	...
25	Total number of miles of katcha road repaired ...	...	...	1	79	116	103	24
26	Total number of culverts constructed ...	...	...	7	32	59	92	83

TABLE 63—STATISTICS RELATING TO COMMUNITY DEVELOPMENT PROGRAMME—(concld.)

	Particulars	1954—55	1955—56	1956—57	1957—58	1958—59	1959—60	1960—61
1	2	3	4	5	6	7	8	9
27	Tot l number of houses constructed ...	...	15	257	...	...	...	...
28	Total number of soakpits dug ...	199	355	205	1,386	1,852	1,039	760
29	Total yards of drains laid ...	458	3,055	7,060	14,731	13,219	8,531	8,681
30	Total number of rural latrines ... constructed	115	257	587	633	570	453	350
31	Total number of persons vaccinated ..	...	...	4,201	78,633	...	...	...
32	Total number of Maternity... centres opened	...	...	6	...	...	...	...
33	Total number of Primary Health... Centres opened	...	...	...	...	2	6	3
34	Total number of Schools opened ...	16	23	95	...	...	...	...
35	Total number of adults made ... literate	2,338	5,693	5,424	16,056	6,039	1,553	1,599
36	Total number of Libraries/Reading Rooms opened	...	...	23	56	195	128	79
37	Total number of Youth Associations formed	...	36	69	151	108	68	55
38	Total number of Women's Welfare Societies formed	...	7	8	22	41	46	35
39	Total number of members enlisted in Women's Welfare Socities	...	...	..	413	984	930	697
40	Total number of Village Leader's Camp held	...	...	...	27	92	123	150
41	Total number of Ambar Charkas... distributed	...	...	...	...	...	773	599
42	Total number of Chekkus installed	...	...	...	...	...	...	2
43	Total number of Block Development meetings held ...	...	...	15	26	85	68	81
44	Total number of Panchayats ...	...	...	...	...	293	...	197

TABLE 64—PROGRESS OF CO-OPERATIVE MOVEMENT

(Amount in thousands of Rupees)

Item No.	Details		1950—51	1951—52	1952—53	1953—54	1954—55	1955—56	1956—57	1957—58	1958—59	1959—60
1	2		3	4	5	6	7	8	9	10	11	12
I	**Primary Agricultural Credit Societies—**											
i.	Number	...	800	881	900	900	906	911	822	851	936	1,115
ii.	Membership	...	35,834	45,487	48,580	50,205	52,175	52,171	53,176	79,929	106,352	120,270
iii.	Share Capital	...	321	476	486	518	581	588	667	1,006	1,541	2,463
iv.	Working Capital	...	2,771	3,644	3,477	3,440	4,115	2,129	4,376	10,277	12,623	20,350
v.	Loans issued	...	1,894	1,667	1,642	1,320	1,082	2,783	5,136	6,913	11,618	11,635
II	**Primary Non-Agricultural Credit Societies—**											
i.	Number	...	53	53	56	55	56	57	58	58	56	56
ii.	Membership	...	13,634	14,215	15,770	17,510	18,006	18,783	18,147	16,580	23,973	25,042
iii.	Share Capital	...	393	398	396	414	483	463	544	610	472	647
iv.	Working Capital	...	2,767	2,830	2,979	2,934	3,308	3,669	5,210	4,559	6,219	4,707
III	**Primary Non-Credit Societies—**											
i.	Number	...	65	103	115	116	124	117	229	248	263	276
ii.	Membership	...	9,014	19,395	19,319	17,510	20,931	20,448	36,608	47,365	54,421	63,080
iii.	Share Capital	...	496	743	679	684	709	755	1,121	1,159	1,797	2,256
iv.	Working Capital	...	1,105	2,508	1,999	2,439	4,734	5,003	7,497	4,226	6,384	9,884
IV	**Primary Land Mortgage Banks—**											
i.	Number	...	7	7	7	7	7	7	8	9	9	9
ii.	Membership	...	4,783	5,160	5,414	6,480	6,396	6,808	6,992	8,872	9,886	10,948
iii.	Share Capital	...	132	140	146	162	177	192	223	255	284	320
iv.	Working Capital	...	1,840	1,933	1,973	2,146	2,423	2,333	2,725	3,287	2,630	4,252
v.	Loans issued	...	209	195	214	264	316	383	511	527	606	867
V	**Central Banks—**											
i.	Number	...	1	1	1	1	1	1	1	1	1	1
ii.	Share Capital	...	409	476	506	522	546	580	610	996	1,263	1,582
iii.	Working Capital	...	5,789	6,661	5,531	5,196	5,732	6,419	8,491	9,871	14,688	16,678
iv.	Loans issued	...	4,432	10,948	8,274	4,904	5,444	6,228	9,567	13,033	21,923	25,197

TABLE 65—ANCIENT MONUMENTS (OTHER THAN PROTECTED), PLACES OF WORSHIP, ETC., IN THE DISTRICT

Sl. No.	Name of Monument/Temple or place of worship	Importance		Distance from		Whether connected by road
		Historic	Religious	Headquarters	Railway Station	
1	2	3	4	5	6	7
1.	**Vriddhachalam Taluk**					
1	Sri Vridhagireeswar Temple, Vriddhachalam	Historic	Religious	At Headquarters	2 miles	Yes
2.	**Tindivanam Taluk**					
2	Megathalic monument in Sengumedu Village relating to the period of the Pallava King, Mahendran 7th Century A.D.	do	...	14 miles	14 miles	Yes
3	Vishnu temple, Keelmarilangi ...	do	Religious	9 miles	9 miles	Yes
3.	**Kallakurichi Taluk**					
4	Sri Ranganathaswamy temple at Tiruvarangam	...	do	24 miles	24 miles	Yes
4.	**Tirukkoyilur Taluk**					
5	A Garden named Brindhavan and a temple for Madhwas in Manampoondi Village	...	do	2 miles	1 mile	Yes
6	A Jain temple at Tiruraran-kondrai	...	do	22 miles	12 miles	Yes
7	Sri Vceateeswaraswami Temple at Keelaiyur	...	do	½ mile	1 mile	Yes
8	Siva Temple at Arakandanallur	...	do	1½ miles	...	Yes
9	Siva Temple at Tiruvennai-nallur	...	do	15 miles	2½ miles	Yes
10	Siva Temple at Tirunavalur ...	...	do	22 miles	2½ miles	Yes
11	Tirunavalur ...	It is the birth place of Sri Sundaramurthi Swamigal	do	22 miles	2½ miles	Yes
12	Tiruvennainallur ...	It is the birth place of Kambar, a famous tamil poet, who wrote Ramayana, an important Epic	do	15 miles	2½ miles	Yes
13	Vishnu Temple (Sri Thegalesa Perumal Temple)	It was renovated by Sri Tirumangai Alwar, one of the Pallava Kings	do	At Headquarters	1½ miles	Yes
5.	**Villupuram Taluk**					
14	Abirami Eswarar Temple, Thiruvamathur	...	do	2 miles	2 miles	Yes
15	Sri Nethrothathanga Eswarar Temple, Panayapuram	...	do	5 miles	5 miles	Yes
16	Thalagiri Eswarar Temple, Panamalai	It is said to have been built by the Pallavas 1,300 years ago	do	19 miles	19 miles	Yes
6.	**Gingee Taluk**					
17	Angalamman Temple at Melmalayanur	...	do	12 miles	29 miles	Yes

TABLE 65—ANCIENT MONUMENTS (OTHER THAN PROTECTED) PLACES OF WORSHIP ETC., IN THE DISTRICT—(concld.)

Sl. No.	Name of Monument/Temple or place of worship	Importance: Historic	Importance: Religious	Distance from: Headquarters	Distance from: Railway Station	Whether connected by road
1	2	3	4	5	6	7
18	Pallava rock-cut Temple and Pandavaratham, Dalavanur Village	Historic	...	11 miles	21 miles	Yes
19	Ranganathar Temple, Singavaram	Said to have been built by Raja Desing	Religious	2½ miles	19½ miles	Yes
20	Rock Fort of Rajagiri and Krishnagiri at Gingee	Historic	...	1 mile	18 miles	Yes
7. Cuddalore Taluk						
21	Apparswami Temple, Tiruvathi	...	Religious	13 miles	4 miles	Yes
22	Devanatha Perumal Temple, Tiruvendipuram	...	do	5 miles	2 miles	Yes
23	Fort St. David ...	A Fort built by the East India Company was destroyed by the French	...	2 miles	2 miles	Yes
24	Garden House ...	A residential building built by the East India Company and one occupied by Lord Clive	...	Headquarters	1 mile	Yes
25	Kamatchiamman Temple, Cuddalore O.T.	...	Religious	3 miles	3 miles	Yes
26	Lakshminarasimhan Temple, Singirikudi	...	do	9 miles	2 miles	Yes
27	Puthumariamman Koil, Kurinjipadi	...	do	20 miles	1½ miles	Yes
28	Sivakalantheeswarar Temple, Theerthanagiri	...	do	15 miles	7 miles	Yes
29	Sri Pataliswarar Temple, Tirupapuliyur	...	do	Headquarters	½ mile	Yes
30	Sri Ramalingaswami Temple, Vadalur	...	do	23 miles	¾ mile	Yes
31	Sri Varnapureeswarar Temple, Thirumanikuli	...	do	8 miles	3 miles	Yes
32	Subramaniaswami Temple, Veludayampattu	...	do	30½ miles	2½ miles	Yes
33	Subramaniaswami Temple, Vilangalpattu	...	do	10 miles	1½ miles	Yes
34	Drowpathi Amman Temple, Sangilikuppam	...	do	7 miles	3 miles	Yes
35	Veeratheeswarar Temple, Tiruvathi	...	do	13 miles	4 miles	Yes
8. Chidambaram Taluk						
36	Portuguese Church, Portonovo...	Historic	...	11 miles	3 miles	Yes
37	Sri Nataraja Temple, Chidambaram	...	Religious	At Headquarters	1 mile	Yes
38	Siva Temple, Srimushnam ...	...	do	28 miles	28 miles	Yes

TABLE 66—PARTICULARS OF PROTECTED MONUMENTS IN THE DISTRICT

S. No.	Name of monument	In which it is situated: Village	Taluk	Revenue Division	Nearest Railway Station	Distance from the nearest R.S. (miles)	Whether connected by road	Nature of conveyance available	Nature of accommodation available	Historical/Religious significance
	1	2 (a)	2 (b)	3	4	5	6	7	8	9
1	Nitisvarasvami temple ...	Srimushnam	Chidambaram	Chidambaram	Chidambaram	32	Road	Bus	Public Works Department T.B.	Siva temple originally dating from later Chola times (1100—1200 A.D.) Additions and renovations were made during Pandya and Vijayanagar periods. Contains Tamil inscriptions of Chola, Pandya and Vijayanagar and miscellaneous dynasties.
2	Rock-cut Pallava temple...	Dalavanur	Gingee	Tindivanam	Villupuram	24	do	Bus and bullock cart	...	Temple dedicated to Siva and called in its inscriptions as "Satrumallesvaralaya" excavated by Mahendravarman I (600—630 A.D.) Mahendra style.
3	Fortress comprising Hill Fort on Rajagiri Krishnagiri and Chakkilidrug	Gingee	do	do	Tindivanam	21	do	Bus	Highways T.B.	The massive fortifications of Gingee inter-connect and include Krishnagiri, Chakkilidrug and Rajagiri. According to tradition the original fort was founded by the Kone Chiefs of Gingee. Rajagiri was fortified by Ananda Kone I in about 1,200 A.D. and Krishnagiri by Krishna Kone in about 1,240 A.D. All structures and walls were added by successive dynasties.—Nayaks, Marathas, Moghuls, Carnatic Nawabs, the French and the British that ruled Gingee from 1383—1780 A.D.)
4	On Rajagiri:- Two granaries, a magazine and flag-staff, Ranganatha temple, Kamalakkanni Amman temple etc.	do	do	do	do	do	do	do	do	The granaries are large vaulted chambers of brick. The flag-staff is a masonry structure. The treasury is a two storeyed building in the Indo-Sarcenic style with a roofless tower. The Ranganatha temple is in the Vijayanagar style of architecture. The Kamalakkanni Amman temple is after the local Goddess of that name.
5	On Krishnagiri :- Two .. granaries, well for storing ghee, well for storing oil, two temples and an Audience Chamber	do	do	do	do	do	do	do	do	The granaries are large stone built structures with barrel vaulted roof and brick walls and between them is a well, used for storing ghee or oil. There are two temples dedicated to Ranganatha and Krishna. The Audience Chamber is in the Indo-Sarcenic style.

TABLE 66—PARTICULARS OF PROTECTED MONUMENTS IN THE DISTRICT—(contd.)

S. No.	Name of monument	In which it is situated: Village	Taluk	Revenue Division	Nearest Railway Station	Distance from the nearest R. S. (miles)	Whether connected by road	Nature of conveyance available	Nature of accommodation available	Historical/Religious significance
	1	2 (a)	2 (b)	3	4	5	6	7	8	9
6	Inner and Lower Forts ...	Gingee	Gingee	Tindivanam	Tindivanam	21	Road	Bus	Highways T.B.	To the west of the inner fort is the Venugopalaswami temple. The inner fort contains the granary with extant stucco decoration erected during the Vijayanagar period, the Kalyanamandapa, barracks, stables, Mahabutkhan's mosque and Anaikulam, a fine stone-built tank. The lower fort contains Chakkaraikulam tank and a platform where Desingh Raja was cremated and his queen committed Sati.
7	Saad-at-ulla Khan's ... mosque with inscriptions in Persian on Pondicherry Gate	do	do	do	do	do	do	do	do	Built by the Nawabs of Karnatic. He marched against Tej Singh (popularly called as Desingh Raja) when he refused to accept his suzerainty in 1714. From the Persian inscription it is seen that the Mosque was constructed in 1717–1718 A.D. As the road from the gate leads to Pondicherry it is called as Pondicherry Road. The sentry boxes were built by the French, who occupied the fort from 1751—1764 A.D.
8	Venkataramana temple ...	do	do	do	do	do	do	do	do	Built by Muthiyalu Nayakar (1540—1550 A.D.) in the Vijayanagar style. Many pillars were removed from here to Pondicherry and planted as a pedestal for and around Dupleix statue on the sea front after the French occupied Gingee in 1761. The prisoner's well is a low circular brick parapet on a boulder behind the Chakkaraikulam on the Rajagiri in which prisoners were thrown and left to die of starvation.
9	Old jail near the Pondi-... cherry Gate and two Persian inscriptions	do	do	do	do	do	do	do	do	The so called jails are the cells over the Pondicherry Gate. One of the inscriptions states that Hussaini bastion was built in 1063 H (1653 A.D.).
10	Pattabhirama temple ...	Narasimharayanpettai	do	do	do	23	do	Bus and cart	do	Temple dedicated to Vishnu popularly called Pattabhirama, outside the fortifications of Gingee, besides the Gopuram and the extant shrines the most interesting part is the twelve pillared mandapam.

TABLE 66—PARTICULARS OF PROTECTED MONUMENTS IN THE DISTRICT—(concld.)

S. No.	Name of monument	In which it is situated			Nearest Railway Station	Distance from the nearest R. S. (miles)	Whether connected by road	Nature of conveyance available	Nature of accommodation available	Historical/Religious significance
		Village	Taluk	Revenue Division						
	1	2 (a)	2 (b)	3	4	5	6	7	8	9
11	Twelve pillared mandapam ...	Narasingarayanpettai	Gingee	Tindivanam	Tindivanam	23	Road	Bus and Cart	Highways T.B.	It is a beautiful structure with elaborately carved platform and carved steps provided on four sides. These graceful monolithic pillars carry on the top a central pyramid surrounded by smaller pyramids.
12	Twenty-four Jain figures in two rows ...	Sirukadambur	do	do	do	do	do	Bus	do	A standing Tirthankara and the 24 Thirthankaras carved in two pieces, all in good bas-relief. Two inscriptions refer to the penance by two Jain teachers who abstained from food for 30 and 57 days respectively. (9th—10th century A.D.).
13	Pallava rock-cut shrine ...	Kil-Mavilangai	Tindivanam	do	do	11	do	do	do	A Pallava rock-cut shrine dedicated to Vishnu and excavated on the side of a small boulder. Mahendra style (7th century A.D.)
14	Rock-cut Pallava temple .	Mandagapattu	Villupuram	do	Villupuram	16	do	do	do	Rock-cut cave temple dedicated to the Trinity Brahma, Iswara and Vishnu by the king "Vichitra Chitta" (curious minded)—Mahendravarman I (600—630 A.D.). The inscription mentions Mahendravarman's initiation of rock-cut architecture in the South.
15	Vinnamparai rock containing Pallava inscriptions ...	Tondur	Gingee	do	Tindivanam	34	do	do	do	A reclining image of Vishnu cut on the scrap of a boulder—Pallava workmanship locally called 'Vinnaraja' The inscription of the Pallavas is much defaced (9th—10th century A.D.)

PART VI

BRIEF GAZETEER OF PLACE NAMES
AND
CALENDAR OF OUTSTANDING OCCURRENCES

BRIEF GAZETTEER OF PLACE NAMES

1. ARAKANDANALLUR: This is a small town in Tirukkoyilur taluk, situated on the bank of the Ponnaiyar and opposite to Tirukkoyilur town. There is a striking temple in this village with an eight-storeyed tower, which is dedicated to Oppilamaniswara. The temple contains a number of inscriptions of historical importance. Saint Tirugnanasambandar is reported to have worshipped at this shrine. To the east of the temple, is seen a pool on a rock, stated to have been made by Bhima. A shrine without idols, hollowed out of a solid rock, which is attributed to the Pandavas, is another monument seen in this place. The place contains a few rice and oil mills.

2. ANNAMALAINAGAR: This is a place in Chidambaram taluk to the east of Chidambaram town, famous for the residential university founded by Raja Sir Annamalai Chettiar in 1929. This university imparts instruction in different branches of learning such as arts, science, music, oriental languages, engineering and agriculture.

3. BHUVANAGIRI: Bhuvanagiri is a village in Chidambaram taluk, four miles north of Chidambaram across Vellar river. It played its part as a grain depot during the Anglo-French wars of the 18th Century. It is now a centre of trade, with a well-attended weekly fair.

4. BRAHMAKUNDAM: This is a village in Kallakurichi taluk, 18 miles in a straight line west of Tirukkoyilur. According to tradition, Brahma is supposed to have performed a sacrifice there, and the place is called after this. From a small mound a variety of white earth which is believed to be the ashes of this sacrifice can be dug out and it is used for making sect marks.

5. CHIDAMBARAM: Chidambaram is the headquarters of Chidambaram taluk and a temple-town. It is famous for the ancient temple of Nataraja. It is one of the largest temples in South India, covering an area of not less than 39 acres. Lord Siva is worshipped here in the form of *Akasa lingam*; and is therefore invisible. The temple is noted for its five *sabhas* or halls known as *Raja Sabha, Deva Sabha, Chit Sabha, Kanaka Sabha* and *Nritta Sabha*. Of these, the *Raja Sabha* is a thousand-pillared mantapam, 340 feet by 180 feet. This temple which is differently known in religious literature as *Chit Ambalam, Ponnambalam* and *Tillai Ambalam* is associated with Saint Manikka Vasagar who had the triumph of his life in defeating the Ceylonese Buddhists who attempted to overthrow the worship of Siva. The anniversary of the event is still celebrated. The saint is also said to have attained *nirvana* at this place. Saints Tirugnanasambandar, Appar and Sundarar also worshipped at this shrine and immortalised it in their sacred songs. The *Arudra darsanam* in this temple in December–January and *Ani Tirumanja* in June–July are attended by a large number of people all over the State. The main trade of the town is paddy. There are a number of rice mills here.

6. CHENNAPPANAYAKANPALAYAM: This is a village in Cuddalore taluk, eleven miles west of Cuddalore. Historically it is famous for its trade co nections with the East India Company which set up a factory in this place for purchasing cloth for its trade.

7. CUDDALORE: Headquarters of Cuddalore taluk and the South Arcot district. It is a first class Municipality. It can be divided into four parts *viz.*, Cuddalore Old Town, the commercial quarter on the shore, Cuddalore New Town or Tirupapuliyur on the south bank of the Gadilam River, Manjakuppam, the official centre where the public offices are situated, and Fort St. David on the north of the river Gadilam. Cuddalore Old Town is an important river port and a commercial Centre. In Tirupapuliyur, there is an old Siva temple dedicated to Lord Pataleswarar which is referred to in the *Tevarams*. The *Brahmotsavam* festival in this temple is largely attended by people in this taluk as well of other taluks.

8. CHINNASALEM: A village in Kallakurichi taluk nine miles south-west of Kallakurichi on the Salem–Vriddhachalam railway line. There is a Siva temple in this village with two separate shrines. At present, an important sheep-breeding and poultry farming centre is located close to this place.

9. CHINNA TIRUPATHI: A hamlet in Jadavagounden Jagir village in Kallakurichi taluk situated on the Chinna Kalrayan hill. A temple dedicated to Lord Venkatesa is situated here. The annual car festival in this temple in December–January is largely attended.

10. DEVANUR: A village in Tirukkoyilur taluk, two miles north by east of Tirukkoyilur. This place contains a number of *Kistveens* or pre-historic burial places.

11. DALAVANUR: A village in Gingee taluk, six miles south by east of Gingee. An interesting rock cut shrine is situated in this village on the southern side of a small hill called Panchapandavamalai.

12. ERUMBUR: Erumbur is a village in Chidambaram taluk, sixteen miles from Chidambaram

on the road to Vriddhachalam. An ancient Siva temple dedicated to Kadambavaneswara is situated here. This is now in ruins. The tomb of Tatvarayaswami over which a temple has been built is very near this temple and attracts numerous devotees.

13. ENNAYIRAM: Ennayiram is a village in Villupuram taluk, five miles from Peranai railway station. In the days of the Chola Kings, this is stated to have been the seat of great educational institutions imparting instruction in *Vedas*, *Prabandhas*, *Vedantas* and other *Sastras*. There is no trace of any of these institutions at present except a large number of half-ruined temples, tanks and wells. It is suggested that this place was the original home of the sect of Smartha Brahmins known as Ashta Sahasram.

14. ELAVANASUR: This is a village in Tirukkoyilur taluk, 18 miles south of Tirukkoyilur. An old Siva temple containing a number of interesting inscriptions and said to be more than 1,000 years old is situated here. It played an important part in the wars of the 18th Century, and even now the ruins of the fort and the ditch which were in existence at that time can be seen.

15. GRAMAM: This is a village in Tirukkoyilur taluk situated on the Malattar one mile above the point where the river is crossed by the Villupuram–Vriddhachalam railway line. There is an ancient temple dedicated to Sivalokanatha in this place.

16. GINGEE (Senji): Gingee is the headquarters of the Gingee taluk. It is famous for the historic fort, which rises about a mile to the west, and which stands on three hills. The place has great historic importance. The fort is a very interesting monument for students of history and tourists. The Citadal on the north is called Krishnagiri, that on the south Chandrayandurg, and that on the west, Rajagiri. A weekly fair is held on all Fridays, to which people come from the neighbouring villages.

17. KUNJIMEDU: This is a village in Chidambaram taluk, situated on the bank of the Coleroon, six miles south by east of Mannargudi. It is famous as the birth-place of Purnayya, the famous Minister of Hyder Ali and Tippu Sultan.

18. KALLAKURICHI: It is the headquarters of Kallakurichi taluk, 58 miles to the west of Cuddalore. The remnants of an old mud fort, called Khan Saheb's fort is seen here. The place contains a few big rice mills.

19. KUGAIYUR: It is a village in the extreme south of Kallakurichi taluk, situated on the banks of the Vellar. There is an old Siva temple dedicated to Swarnapureswara. According to tradition, this was once the capital of an ancient King called Malangan.

20. KUNIMEDU: This is a village in Tindivanam taluk, thirteen miles north of Pondicherry. In the early days of the East India Company, it was a trading centre and contained a factory.

21. KUVAKKAM: Kuvakkam is a village in Tirukkoyilur taluk, $14\frac{1}{2}$ miles south-east of Tirukkoyilur. This place is famous for the festival of Kuttandar in May, which is largely attended; and in connection with which a cattle fair is held.

22. KOLIYANUR: Koliyanur is a village in Villupuram taluk four miles east of Villupuram. It contains an old Siva temple with inscriptions. There is also a famous Mariamman temple in this village where years ago hook-swinging used to be practised by devotees.

23 KATTUPARUR: It is a village in Vriddhachalam taluk, eleven miles north-northwest of Vriddhachalam. The temple of Kesavaswami in this village is famous.

24. KURINJIPADI: Kurinjipadi is a village in Cuddalore taluk over 18 miles south-west of Cuddalore. Much progress has been recorded here both under Firka Development Scheme and National Extension Service Scheme. An anicut has been constructed near here (1950) across Thambipalli Odai and the channel that takes off from this anicut feeds three important tanks which have ayacuts ranging from 600 to 700 acres. Kurinjipadi is connected with Cuddalore by rail and there is also a railway station by the name.

25. MANNARGUDI: It is a small town in Chidambaram taluk. It is called Kattu Mannargudi to distinguish it from Raja Mannargudi in Thanjavur district. This village is reputed as the birth-place of the Vaishnavite saints, Nadamunigal and Alavandar. The local Vaishnavite temple is famous for its sanctity. It is the headquarters of a dependent Deputy Tahsildar.

26 MALAIYANUR: This is a village in Ginjee taluk, eight miles north-west of Gingee. There is an Angalamman temple in this village. The annual festival in February-March, in which the Sembadavars mainly participate, is famous.

27. MATTUR TIRUKKAI: This is a village in Ginjee taluk 13 miles north by west of Villupuram. There is a natural cave on a hill to the west of the village which has been converted into a temple by a wall across its mouth.

28. MELACHERI: Melacheri is a village in Ginjee taluk, three miles north-west of Ginjee. It was once the chief village of a Jagir known as Melacheri or Gingee. Traces of the old palace of the Jagirdars are still to be seen.

29. MELNARIYAPPANUR: This is a village in Kallakurichi taluk, 37 miles west of Vriddhachalam. The place is famous for the Catholic Church of Saint Antony. It is popularly believed that the sick and those possessed by devils are healed by worshipping here, and people of all communities come to this place to obtain such favours. The annual festival in the month of June is attended by people of all communities.

30. MAILAM: Mailam is a village in Tindivanam taluk, eight miles east by south of Thindivanam. This place is chiefly known for its temple of Lord Subrahmanya. It is believed that the place was named after the peacock, which is the Lord's *vahanam.* The three festivals in the temple in the months of January, March and July are attended by huge crowds from various parts of the State. Cattle fairs are held in connection with each of these festivals and special trains are run for the benefit of pilgrims on these occasions.

31. MARAKKANAM: This is a village in Tindivanam taluk, 22 miles east of Tindivanam on the coast. There is an old Siva temple with many inscriptions in this village. The place is noted for manufacture of salt in extensive pans and lagoons.

32. MANALURPETTAI: This is a village in Tirukkoyilur taluk eight miles west by north of Tirukkoyilur on the north bank of Ponnaiyar. A large number of people flock to this village for a bath in the river on the first five days of the month of *Thai* when the Ganga is supposed to flow into the river.

33. MANDAGAPATTU: This is a village in Villupuram taluk, 11 miles north by west of Villupuram on the road to Gingee. There is a rock-cut shrine with some attractive architecture hewn on rock in this place.

34. MANGALAM: Mangalam is a village in Vriddhachalam taluk, three miles from Puvanur railway station. There is a famous temple of Kali in this village where it is stated that a large number of buffaloes were formerly sacrificed. Because of this, the village is also called Maduvetti Mangalam.

35. MANGALUR: Mangalur is a village in Vriddhachalam taluk, 22 miles west of Vriddhachalam. It was the headquarters of a taluk before the district came under British administration.

36. NALLUR: Nallur is a village in Vriddhachalam taluk, ten miles west by north of Vriddhachalam at the junction of the Manimuktha and the Mayura rivers. This place otherwise called "Vriddha Prayaga" is considered to be a holy bathing place. There is a Siva temple on an island in the stream, which is surrounded by bilva trees. The leaves of these trees are supposed to cure persons bitten by snakes. The *Masi Makham* in March is a very important festival in this place.

37. NEYVELI: Neyveli is a place in Vriddhachalam taluk, situated 11 miles to the east of Vriddhachalam and 27 miles to the south-west of Cuddalore. Due to the mining of Lignite by the Neyveli Lignite Corporation, this place has now achieved international reputation. Lignite deposits are spread over more than 100 square miles in and around the place. A new township has been constituted at considerable cost. A thermal station and other allied factories have also been established.

38. NELLIKUPPAM: This is a town in Cuddalore taluk seven miles from Cuddalore and the headquarters of a Major Panchayat Union of the same name. It is well-known for the Sugar Factory run by Parry & Co., Madras.

39. PANRUTI: This is a small commercial town in Cuddalore taluk. It is a commercial centre dealing in cashewnuts and arecanut. Doll-making with the clay available in the place is a special and popular craft. The white clay available in the place is also used for other industrial purposes.

40. PALAYAMKOTTAI: It is a town in Chidambaram taluk five miles east-south-east of Srimushnam. The ruins of an old mud fort which is historically important are seen to the west of the village. This fort played a prominent part in the Anglo-French wars of the eighteenth Century.

41. PORTO-NOVO: This place in Chidambaram taluk otherwise known as Parangipettai, is situated on the north bank of the mouth of Vellar. The Portuguese were the earliest European settlers of the place from whom it passed into the possession of the Dutch. The Dutch finally handed it over to the English in 1824. This town has a large Muslim population engaged mostly in sea-trade. Tombs of several Muslim saints are situated in this place, most important among them being the *dargas* of Saint Malumiyar, Araikasu Nachiyar, Hafiz Mir Saheb and Saiyad Shah.

42. PARVATHIPURAM: This is a village in Cuddalore taluk situated near Vadalur railway station on the Cuddalore-Vriddhachalam line. Saint Rama-

linga Swamigal lived, moved and attained oneness with God in this place. The temple constructed by him is an important monument in the place. There is a ceramic factory in this place run by Messrs Seshasayee Brothers.

43. PERUMUKKAL : This is a village in Tindivanam taluk, seven miles east of Tindivanam, situated under a steep rocky hill. There are several legends about this place. A cave and a pool on the top of the hill are considered to have been the place where Sage Valmiki, lived and bathed. There is a temple near the pool which is dedicated to Valmikeswara. It is believed that the twin sons of Sita were born and brought up in this place.

44. PANAMALAI : This is a village in Villupuram taluk, thirteen miles west of Villupuram. There is a rock-cut shrine of Lord Siva in this place.

45. PARAIYAPURAM : This is a village in Villupuram taluk, six miles north by east of Villupuram. There is a Siva temple in this place which was visited and eulogised by Saint Tirugnanasambandar. This temple is dedicated to Netrodharakeswara. A special feature in this temple is that during the first seven days in the month of *Chitrai*, the sun's rays fall directly on the *Lingam*, and later in the day on the image of the Goddess in the shrine.

46. PARUR : Parur is a village in Vriddhachalam taluk, six miles north-west of Vriddhachalam. A famous Roman Catholic Church is situated in the hamlet of Konankuppam. The annual festival of this church attracts a large crowd.

47. PENNADAM: Pennadam is a village in Vriddhachalam taluk two miles from the Railway Station of the same name, well-known for its Siva temple of Pralayakaleswara, which is immortalised in the *Tevarams* by Saints Appar and Sambandar.

48. RAVUTTANALLUR : This is a village in Kallakurichi taluk, 16 miles north of Kallakurichi. There is a legend that God Siva set out from this place to Madurai with horses to deliver his devotee Saint Manikkavasagar.

49. RISHIVANDIYAM : This is a village in Kallakurichi taluk eleven miles in a direct line north-east of Kallakurichi. There is an old temple dedicated to Ardhanareeswara, which is stated to have been built by Tirumala Nayak of Madurai.

50. SRIMUSHNAM : This is a village in Chidambaram taluk, situated to the north-west, 19 miles from Chidambaram. It is famous for its Vaishnavite temple which is one of the eight sacred Vaishnavite shrines in South India. The image which is supposed to be *Swayam Vyakha* (self created) represents the *Varaha avatar*. The annual festival takes place in February–March and is largely attended.

51. SINGAVARAM : This is a village in Gingee taluk two miles north of Gingee. There is a shrine of Lord Ranganatha in this place, which is supposed to have been the tutelary deity of Raja Desing. A few Jain monuments are also seen here.

52. SITTAMUR : Sittamur is a village in Gingee taluk, ten miles in a direct line west by north of Tindivanam. It is the chief centre of the Jains in the district. There are a few important Jain monuments in the place.

53. SENTHAMANGALAM : This is a village in Tirukkoyilur taluk, twelve miles west of South of Panruti. It was once upon a time a fortified town, the ruins of which are to be seen even now. A Siva temple which contains some interesting inscriptions is situated in this place.

54. SANKARAPURAM : This is a village in Kallakurichi taluk, eleven miles north of Kallakurichi. It contains the ruins of an old fort. It was formerly a Jaagir.

55. SITTALUR : Sittalur is a village in Kallakurichi taluk six miles east–south-east of Kallakurichi. The village is famous for its festival of Angalamman.

56. TIRUNARAYUR : This is a village in Chidambaram taluk 9 miles to the south-west of Chidambaram. According to a legend, a *Gandharva* who became a crane due to the curse of a sage attained his former form after worshipping at the shrine in this village.

57. TIRUVAMUR : It is a village in Cuddalore taluk, famous as the birth-place of Saint Appar.

58. TIRUVATHI : It is a village in Cuddalore taluk, famous for the Siva temple of Viratteswarar, which is considered as one of the eight important centres of worship, known as *Ashta Virathanams*.

59. TIRTHANAGARI : This is a village in Cuddalore taluk 12 miles south-west of Cuddalore. There is an ancient Siva temple here which has been referred to in the *Tevarams*.

60. TIRUVADI : Tiruvadi is a village in Cuddalore taluk 14 miles west of Cuddalore. This is a place immortalised in the *Tevarams*, and the temple here is

one of the *Ashta Viratta Sthalas* of Lord Siva. There are several stories about the miracles that happened here, one of which is Saint Appar getting cured of his pain, after worshipping here.

61. TIRUVENDIPURAM : This is a village in Cuddalore taluk, standing on the bank of the Gadilam, four and a half miles west of Cuddalore. The famous temple of Devanayakaswami is situated here. The Vaishnavite saint Vedanta Desikar lived here for a long period.

62. THIYAGAVALLI : This is a village in Cuddalore t aluk 11 miles south of Cuddalore. A Siva temple which is praised in the *Tevarams* is situated here. It is stated that this was buried under sand for a long time, when it was discovered by a learned man with reference to the descriptions in the *Tevarams*.

63. THIYAGADURGAM : This is a town in Kallakurichi taluk situated eight miles east of Kallakurichi. The town is named after its fortified hill. The place played a prominent part in the Anglo-French wars of the 18th century.

64. TANDUR : It is a village in Gingee taluk 8 miles from Gingee. There are a few Jain monuments in this village including a hermitage.

65. TINDIVANAM : Tindivanam is the headquarters of Tindivanam taluk. There is a Siva temple and a Vishnu temple in this village, the former dedicated to Tintriniswara and the latter to Lakshmi Narasimhaswami. The annual festival to the village Goddess is largely attended. It is a commercial town dealing in paddy and groundnuts.

66. TIRUVAKARAI : It is a village in Tindivanam taluk 13 miles north-west of Pondicherry. The village is noted for its famous Siva temple of Chandramouliswara.

67. TIRUKKOYILUR : This is the headquarters of Tirukkoyilur taluk. It lies on the bank of the Ponnaiyar and has a fine view of the Kalrayan and Tenmalai hills on the one side, Tiruvannamalai peak on the other and the Gingee Hills on another side. The ancient Vishnu temple built by the Pallavas here is dedicated to Trivikrama Perumal. There is also a famous Siva temple here.

68. TIRUNAMANALLUR (Tirunavalur): This is a village in Tirukkoyilur taluk ten miles west of Panruti on the road to Kallakurichi. This place is famous as the birth-place of the Saivite Saint Sundaramurti Nayanar. The Siva temple in this village is considered very sacred.

69. TIRUNIRANKONRAI : It is a village in Tirukkoyilur taluk 12 miles south-south-west of Tirukkoyilur. There is a picturesque little village to the north of the village in which there is an image of Parswanath, the Jain Thirthankara. There is also a temple which was once a famous seat of learning. It is said that the Ramayana of Kambar was first approved of at this place.

70. TIRUVENNAINALLUR : This is a village in Tirukkoyilur taluk about 14 miles south-east of Tirukoilur. Kambar is stated to have lived in this place. Saint Sundarar is supposed to have married here. The Siva temple in this village dedicated to Kripapuriswara is a very sacred shrine.

71. TIRUVAMATTUR : This is a village in Villupuram taluk 3 miles north-west of Villupuram. The Siva temple in this place dedicated to Abhirameswara has been eulogised in the *Tevarams*.

72. TITTAGUDI : Tittagudi is a small town in Vriddhachalam taluk about 20 miles south-west of Vriddhachalam. There is a Siva temple in this place dedicated to Vydyanathaswami. There are several interesting inscriptions in this temple. It is the headquarters of a Deputy Tashildar.

73. ULUNDURPET : This is a small town in Tirukkoyilur taluk and a station on the Villupuram—Vriddhachalam line. The Siva temple here is dedicated to Ulundandar. It is the headquarters of a Sub-Taluk. It is a marketing centre for groundnuts.

74. VALAVANUR : Valavanur is a class I Panchayat in Villupuram taluk located about six to seven miles east of Villupuram town. There is a railway station here and this place is also served by telephone lines. Valavanur is noted for the huge irrigation tank located here and also for the growing ceramic industry. The Valavanur tank is one of the largest of its kind in the district and is fed by Erralur Channel which takes off from Ponnaiyar.

75. VALUDAVUR: Is a village in Villupuram taluk, 10 miles west-north-west of Pondicherry. It was one of the principal outposts of Pondicherry in the wars of the 18th century.

76. VIKRAVANDI : It is a village in Villupuram taluk eight miles north by east of Villupuram, famous

as a scene of battle between the English and the French in 1752.

77. VILLUPURAM: This is the headquarters of Villupuram taluk, and an important railway junction in Southern Railway. It is a centre of trade, dealing in large quantities of groundnut and paddy. A factory for production of Vanaspathi and a number of oil mills are situated in the town. There is an old Siva temple containing inscriptions of historical importance, and which formed the citadel of a small fort during the wars of 18th century.

78. VRIDDHACHALAM: This is the headquarters of Vriddhachalam taluk, a railway junction and a major Panchayat. The ancient Siva temple dedicated to Vriddhagiriswarar is celebrated in the *Tevarams*. There are several legends connected with this temple. *Masi Magum* is the important festival in this place when a large number of pilgrims flock to this place to have a bath in the sacred Manimukthar river. There is a ceramic factory near the railway junction. The Warehousing Corporation has established a godown here.

CALENDAR OF IMPORTANT EVENTS AND OUTSTANDING OCCURRENCES THAT HAVE INFLUENCED THE DISTRICT

Year of occurrence	Brief Description of Occurrences
1871	First Census.
1876	Great Famine.
1879	Zillah School at Cuddalore upgraded as a Second Grade College.
1881	Census.
1884	Floods known as Ekadasi Floods in Kallakurichi Taluk.
1886	Opening of St. Joseph's College at Cuddalore.
1887	College departments of Town College established in 1879 were abolished.
1891	Census: Manimuthar Anicut system near Vriddhachalam completed.
1895	Tirukkoyilur and Sethiathope anicuts completed.
1896	Constitution of Ulundur Panchayat Board in Tirukkoyilur taluk.
1901	Census.
1911	Census: Plague in Chinna Salem in Kallakurichi Taluk.
1913	Breaches in Veeranam Tank in Vriddhachalam Taluk.
1916	Establishment of the Munsif's Court at Kallakurichi in Kallakurichi Taluk.
	Cyclone in the district.
1918	Influenza epidemic.
1920	Civil Disobedience Movement disturbances.
1921	Census: Bus Service in Kallakurichi Taluk inaugurated.
1922	First Taluk Board Election in Kallakurichi Taluk.
	Opening of First Bus route from Tindivanam to Gingee in Gingee Taluk.
1925	Wellington Reservoir (Tholadur Project) completed.
1926	Opening of the Sub-Registrar's Office at Elavanasur in Tirukkoyilur Taluk.
	Opening of the Villupuram—Tiruchirapalli Chord Line in Villupuram Taluk.
1927	Opening of the Sub-Registrar's Office at Tirunavalur in Tirukkoyilur Taluk.
1928	South Indian Railway strike.
	Opening of the Municipal High School at Nawab Thope in Villupuram Taluk.
1929	Annamalai University founded.
1930	General rioting at Tindivanam
1931	Census.
1933	Gandhiji's tour of the Villupuram Taluk.
1934	Opening of the Board Higher Elementary School at Ulundurpet in Tirukkoyilur Taluk.
1938	Opening of the Panchayat Board Office Building at Ulundurpet in Tirukkoyilur Taluk.
1940	Extension of electric supply to Ulundurpet in Tirukkoyilur Taluk.
1941	Census.
1942	Opening of the Air Field at Ulundurpet in Tirukkoyilur Taluk.
1943	Cyclone.
	Sankaraparani river bridge near Gingee Tourist Bungalow breached.
	Summer floods in Villupuram taluk.
1944	Informal rationing introduced.
1946	Winter floods in Villupuram taluk.
1947	Informal rationing abolished.
1949	Re-introduction of rationing.
1950	Opening of Rural Dispensary at Siruvanthadu in Villupuram taluk.
1951	Census.
1952	Abolition of rationing.
1953	Indian Railway Centenary.
1955	Opening of the Valathi Block in Gingee Taluk Opening of Gingee Block in Gingee Taluk.
1956	Krishnapuram flood devastations in Villupuram taluk.
1957	Second General Elections. Flood in Pennar river and casualties in Tirukkoyilur.
	The establishment of the State Bank at Villupuram.
1958	Letting out of water for Manalur firka from the newly constructed Sathanoor Reservoir.
1959	Police Centenary Celebrations.
	Opening of Block Headquarters at Kolianoor in Villupuram taluk.
	Opening of the Block Headquarters at Kanai in Villupuram taluk.
	Opening of the Revenue Divisional Office at Vriddhachalam.
	Heavy floods in Manimuthar and Vellar rivers in Vriddhachalam taluk.
	Heavy rains in Kallakurichi taluk.
	Heavy floods and consequent damages to houses and roads in Chidambaram taluk.
1961	Work on Vidur irrigation project completed.
	Census.

LIST OF AGENTS FOR THE SALE OF MADRAS GOVERNMENT PUBLICATIONS

IN MADRAS CITY

Messrs. ACCOUNT TEST INSTITUTE, Egmore, Madras-8.
Messrs. HIGGINBOTHAMS LIMITED, Madras-2.
Messrs. NEW CENTURY BOOK HOUSE, Madras-2.
Messrs. P. VARADACHARY & CO., Madras-1.
Messrs. C. SUBBIAH CHETTY & SONS, Madras-5.
Sri S. S. SRINIVASARAGHAVAN, Royapetta, Madras-14.
Messrs. THE FREE INDIA CO-OPERATOR'S AGENCY, Madras-4.
Messrs. PALANI PRACHURAM, Madras-5.
Messrs. THE EDUCATIONAL AGENCIES, BOOK-SELLERS, Madras-15.
Messrs. UNIVERSAL BOOK HOUSE, Moore Market, Madras-3.

IN MOFUSSIL OF MADRAS STATE

Messrs. SHANTI & Co., Tambaram.
Sri E. M. GOPALAKRISHNA KONE, Madurai, Madurai District.
Messrs. THE ORIENTAL BOOK HOUSE, Madurai.
Messrs. VIVEKANANDA PRESS, PRINTER, PUBLISHER AND BOOK-SELLER, Madurai.
J. J. M. BOOK DEPOT AND STATIONERY EMPORIUM, Madurai.
Sri A. VENKATASUBBAN, Vellore, North Arcot District.
Messrs. MUTHAMIZH MANRAM, Mayuram.
Messrs. BHARATHA MATHA BOOK DEPOT, Thanjavur, Thanjavur District.
Messrs. P. V. NATHAN & Co., Kumbakonam, Thanjavur District.
Messrs. APPAR BOOK STALL, Thanjavur.
Messrs. P. N. SWAMINATHASIVAM & Co., Pudukkottai, Tiruchirapalli district.
Messrs. M. PALANI & Co, Clock Tower, Pudukkottai.
Messrs. MEENAKSHI PATHIPAGAM, Pudukkottai.
Messrs. S. KRISHNASWAMI & Co. Tiruchirapalli District.
Messrs. PALANIAPPA BROTHERS, Tiruchirapalli District.
Sri M. PALANI & Co., Tiruchirapalli.
Sri S. R. SUBRAMANIA PILLAI, Tirunelveli, Tirunelveli District.
Messrs. NELLAI PUTHAKA NILAYAM, BOOK-SELLERS, 10, Thana Muna Buildings, Tirunelveli Junction.
Sri B. ARULDOSS, Villupuram Town, South Arcot District.
Sri V. B. GANESAN, Villupuram, South Arcot District.
Messrs. THE EDUCATIONAL SUPPLIES COMPANY, R. S. Puram, Coimbatore.
Messrs. VASANTHAM STORES, BOOK-SELLERS, Cross Cut Road, Coimbatore.
Messrs. MERCURY BOOK COMPANY, 223, Raja Street, Coimbatore.
Sri S. M. JAGANNATHAN, BOOK-SELLER AND PUBLISHER, Nagercoil, Kanyakumari District.
Messrs. A. K. CHANDRIAH CHETTIAR & SONS, Salem-1.
Messrs. T. CHELLARAM & SONS, BOOK-SELLERS AND STATIONERS, Market, Ootacamund.
Messrs. K. M. K. BROTHERS, BOOK-SELLERS, Ootacamund.

IN OTHER STATES

Messrs. JANATHA AGENCIES, BOOK SELLERS, Gudur.
Messrs. JAIN BOOK AGENCY, New Delhi-1.
Messrs. INTERNATIONAL BOOK HOUSE, Trivandrum.
Messrs. BOOK-LOVERS (PRIVATE) LIMITED, Hyderabad.

Printed at THE ALAMU PRINTING WORKS, No. 18, Iyah Mudali Street, Royapetta, MADRAS-14.